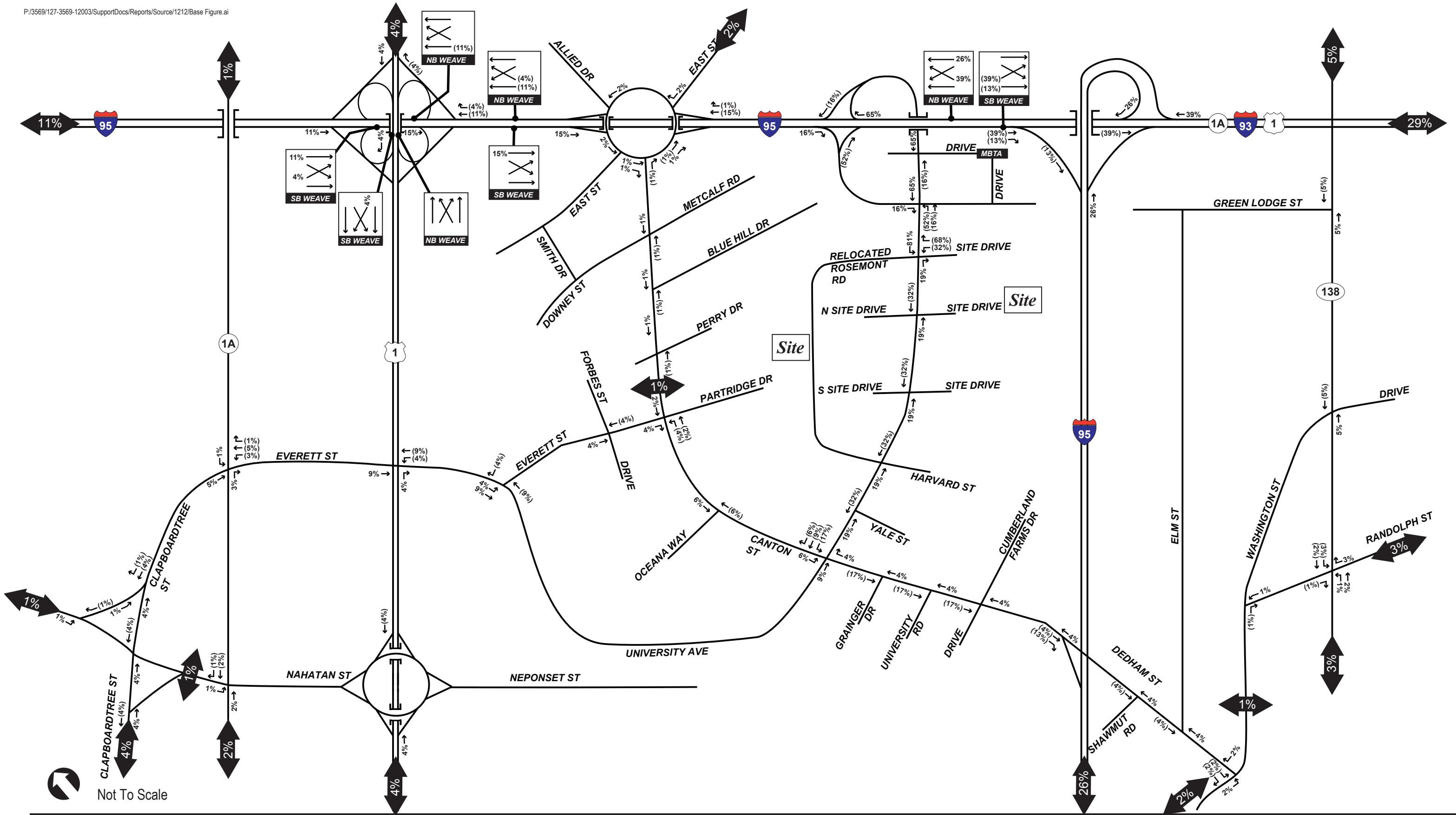


Not To Scale

Legend	
XX	Entering
((XX))	Exiting



University Station
Westwood, Massachusetts



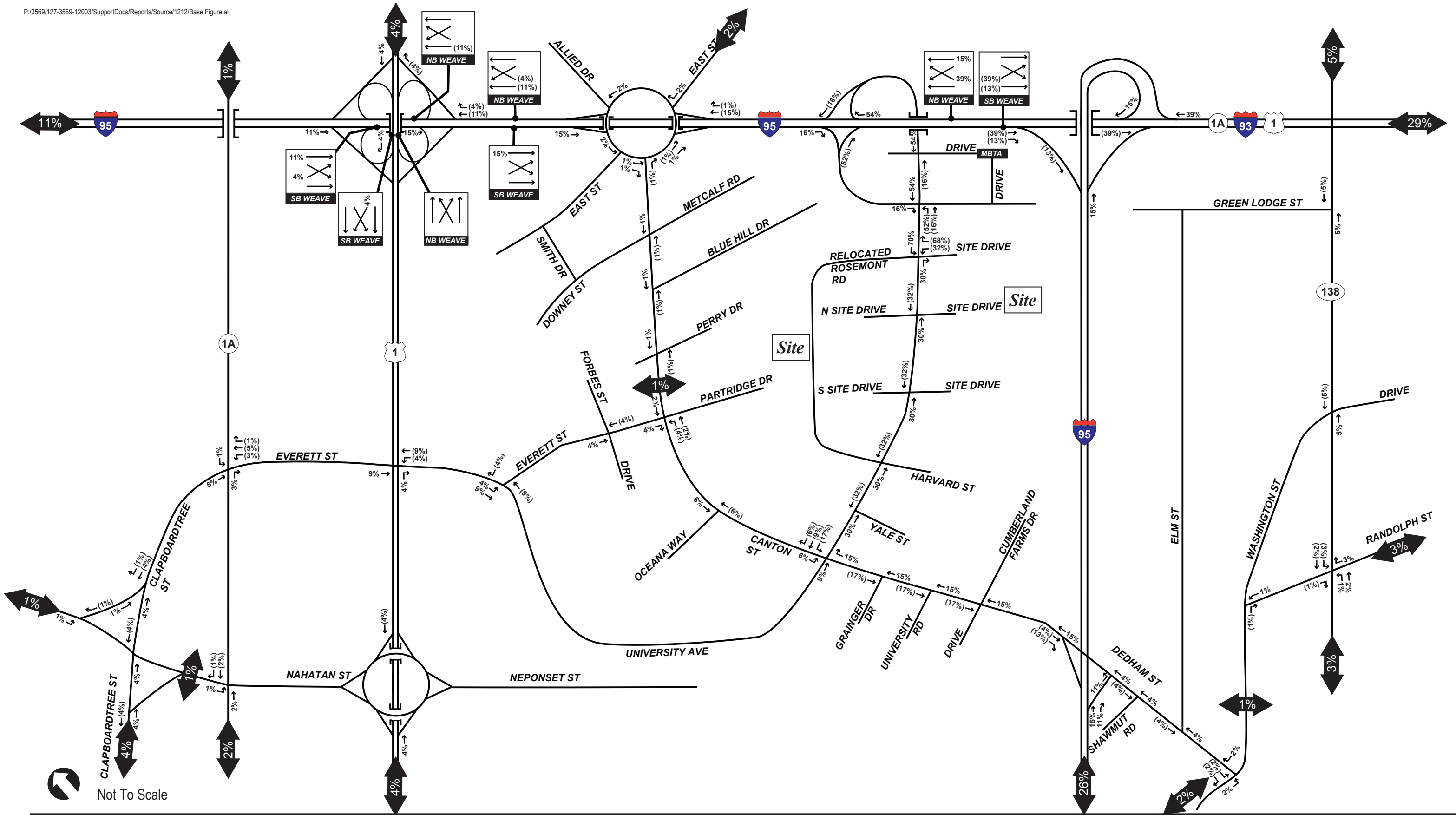
Not To Scale

Legend	
XX	Entering
(XX)	Exiting



University Station
Westwood, Massachusetts

Hotel -
Trip Distribution (2017) Figure 19



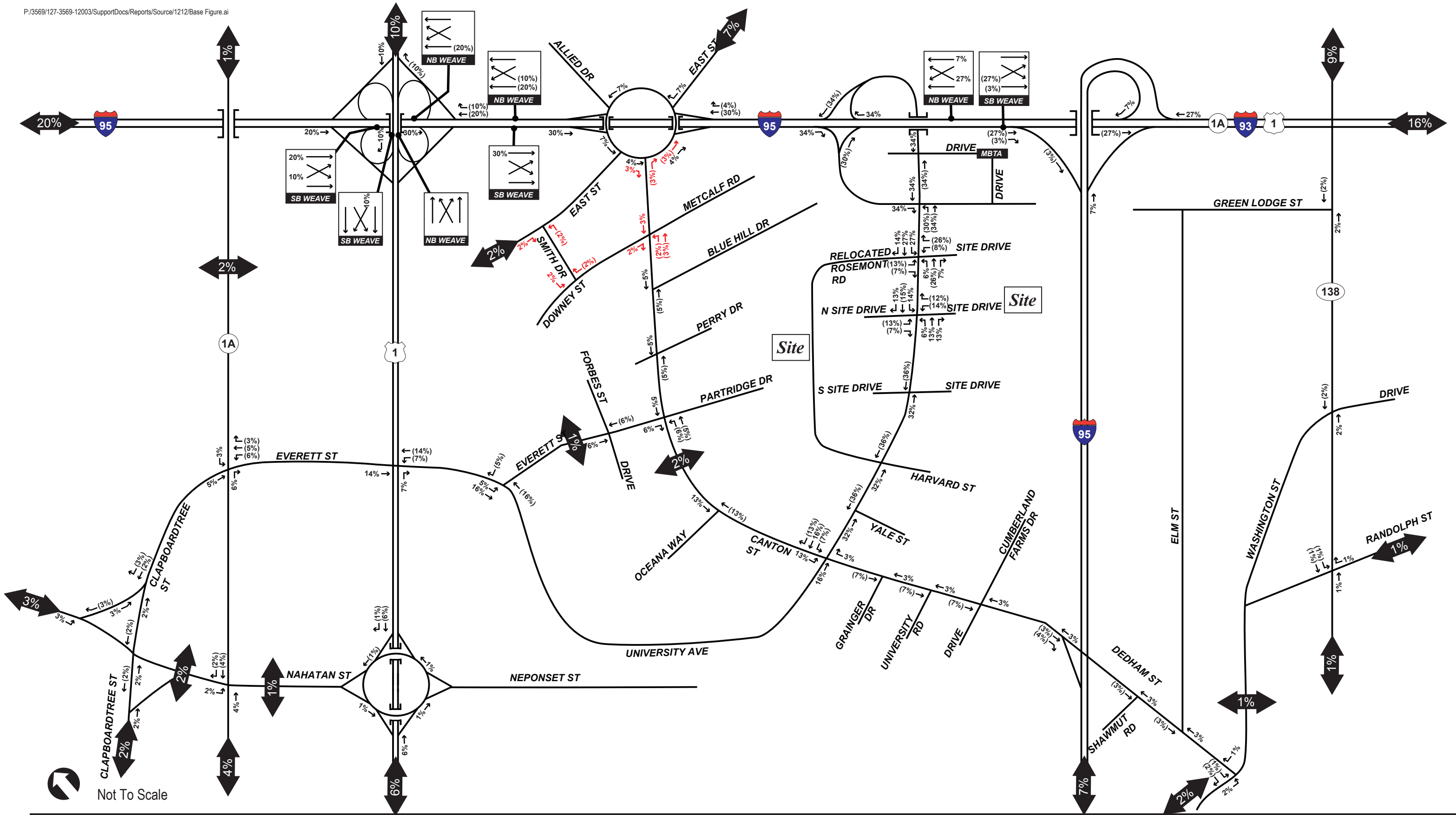
Not To Scale

Legend	
XX	Entering
(XX)	Exiting



University Station
Westwood, Massachusetts

Hotel -
Trip Distribution (2022) Figure 20



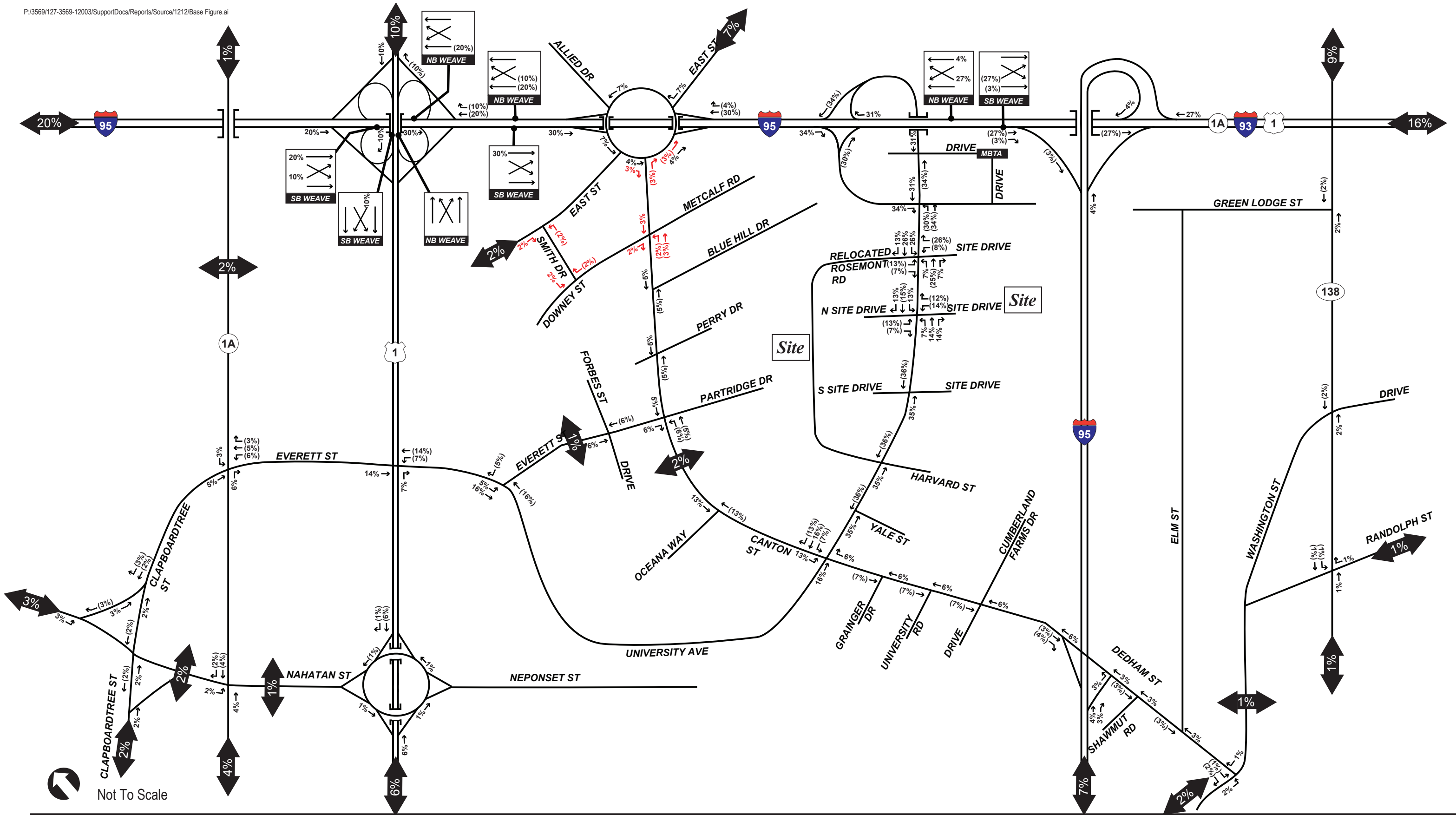
Not To Scale

Legend	
XX	Entering
(XX)	Exiting



University Station
Westwood, Massachusetts

Residential -
Trip Distribution (2017) Figure 21



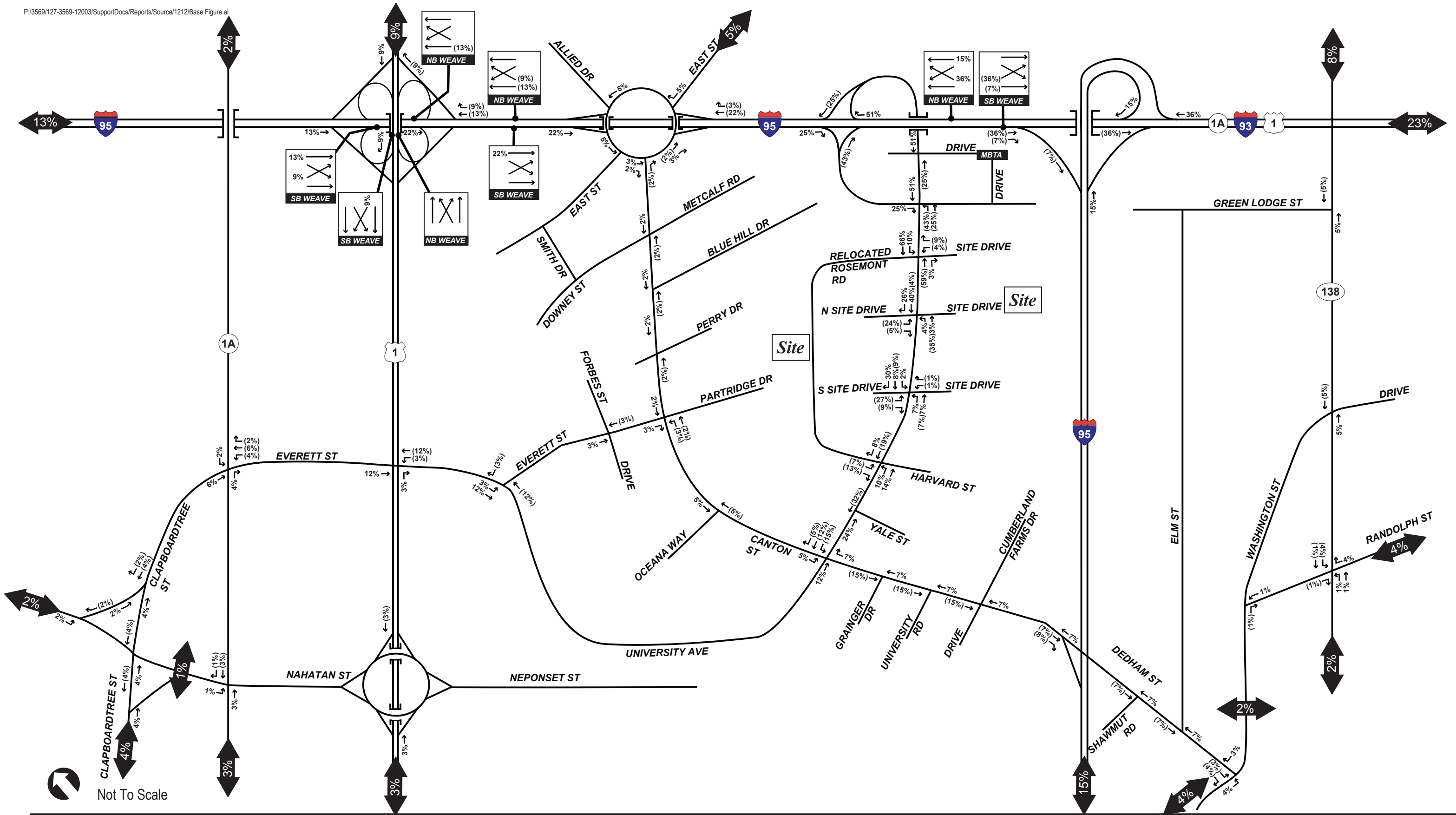
Not To Scale

Legend	
XX	Entering
(XX)	Exiting



University Station
Westwood, Massachusetts

Residential -
Trip Distribution (2022) Figure 22



Not To Scale

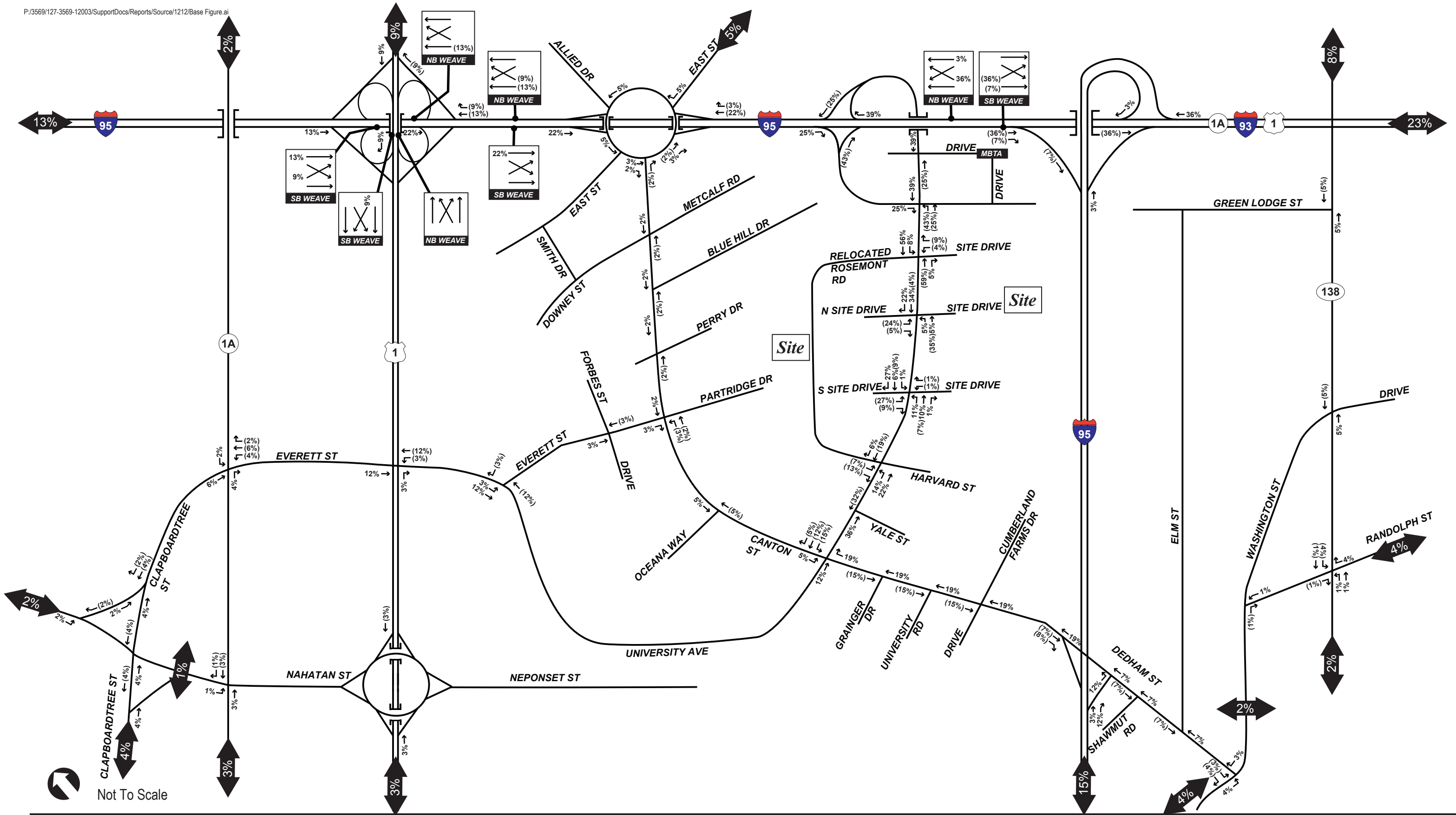
Legend	
XX	Entering
(XX)	Exiting

University Station
Westwood, Massachusetts



Retail - New Trip
Distribution (2017)

Figure 23

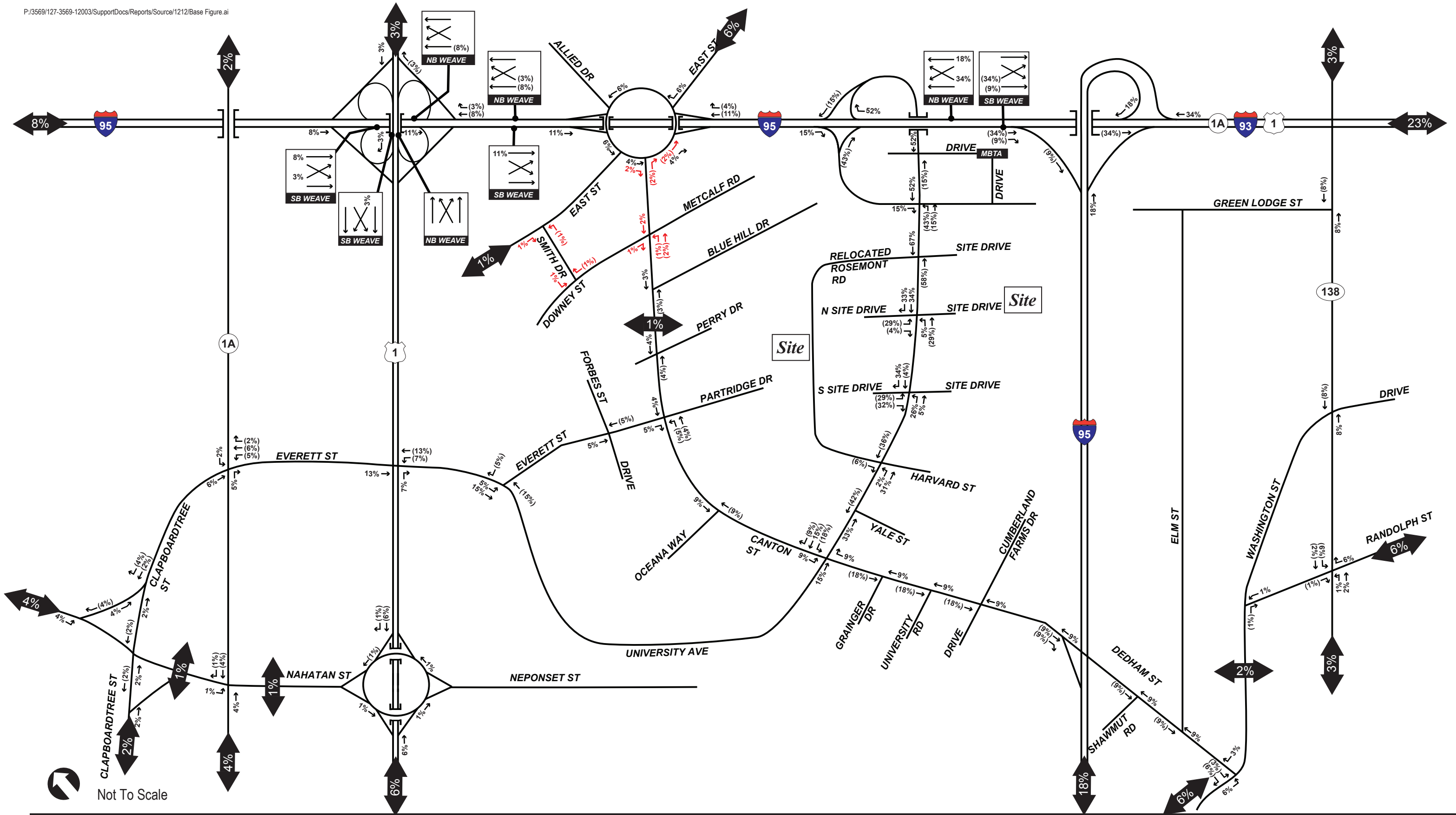


Legend	
XX	Entering
(XX)	Exiting

University Station
Westwood, Massachusetts

Retail - New Trip
Distribution (2022)

Figure 24



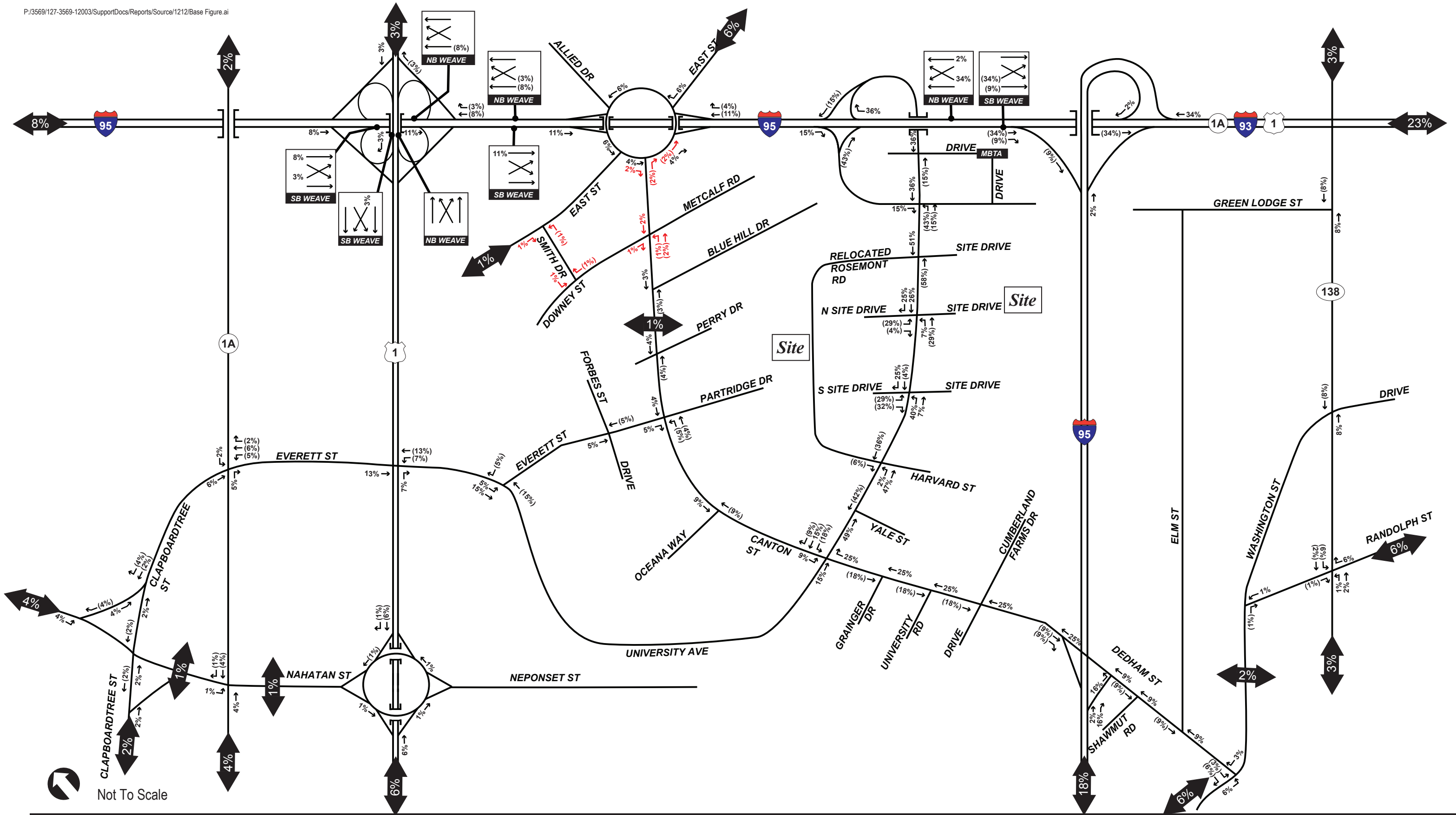
University Station
Westwood, Massachusetts

Wegman's - New Trip
Distribution (2017)

Figure 25



Legend	
XX	Entering
(XX)	Exiting



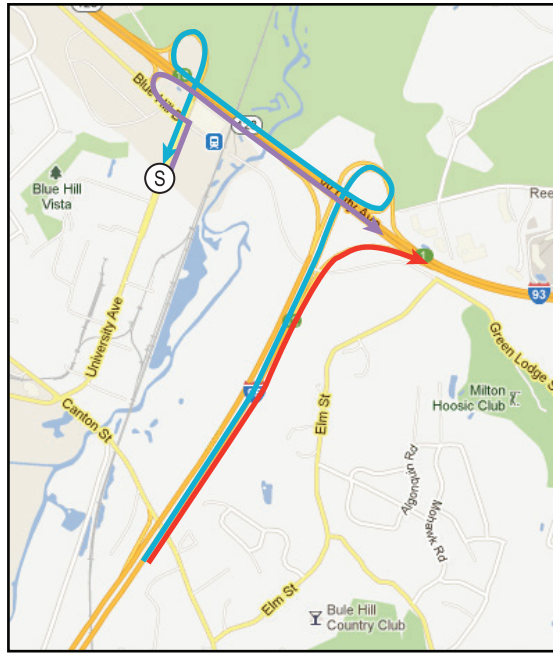
University Station
Westwood, Massachusetts

Wegman's - New Trip
Distribution (2022)

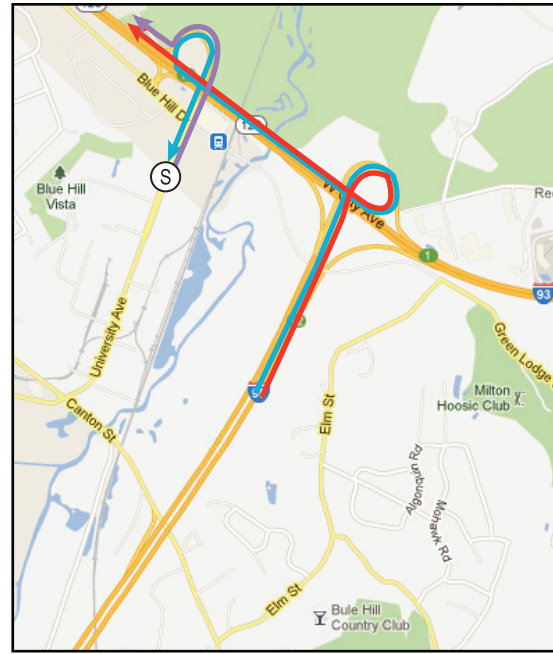
Figure 26



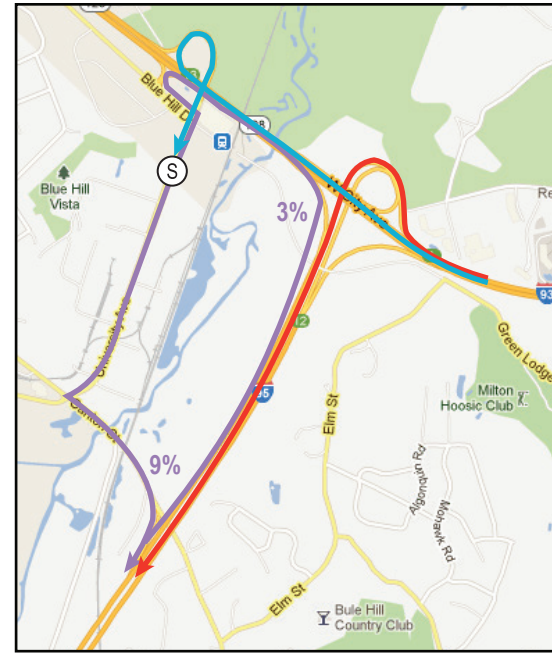
Legend	
XX	Entering
(XX)	Exiting



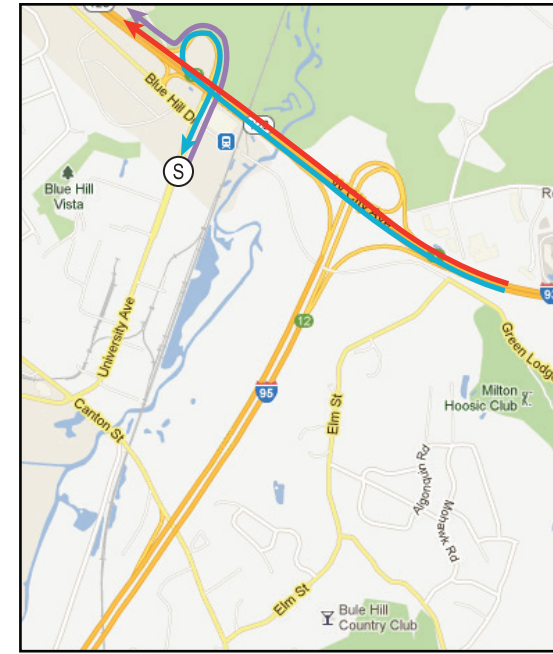
From I-95 NB to I-93 NB (12%)



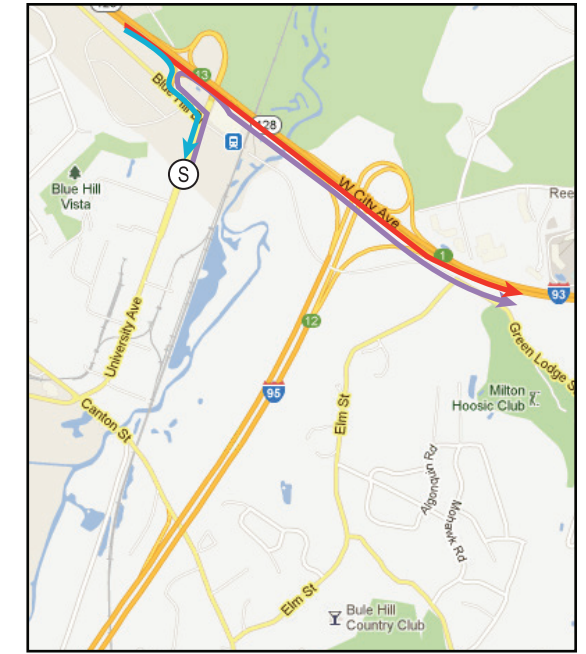
From I-95 NB to Rte. 128 NB (7%)



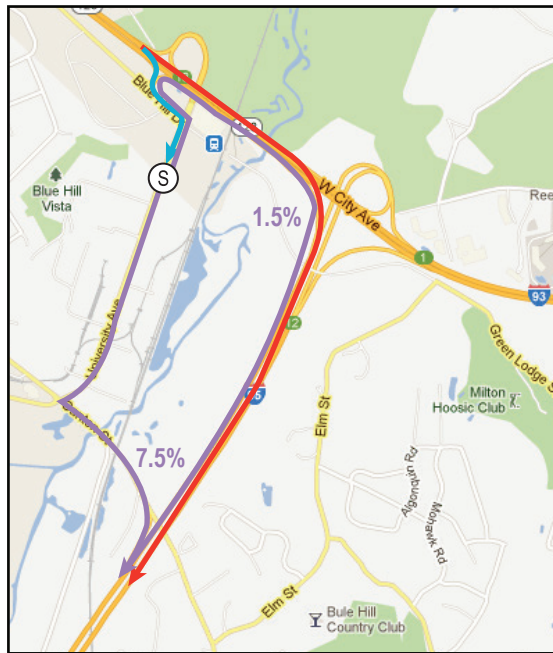
From I-93 SB to I-95 SB (12%)



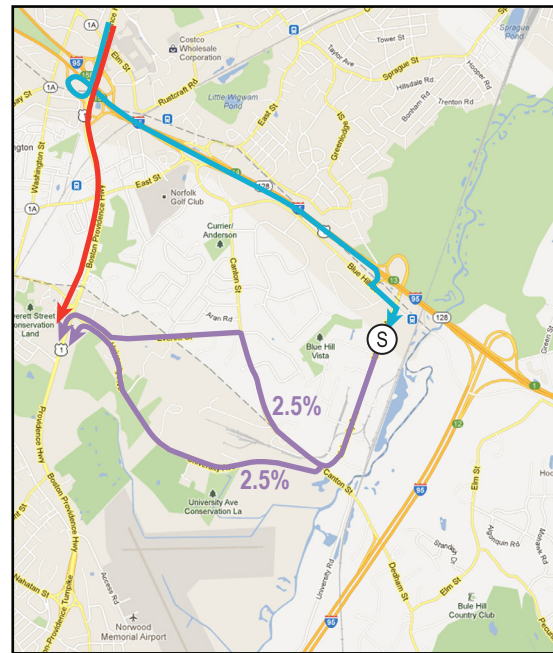
From I-93 SB to Rte. 128 NB (22%)



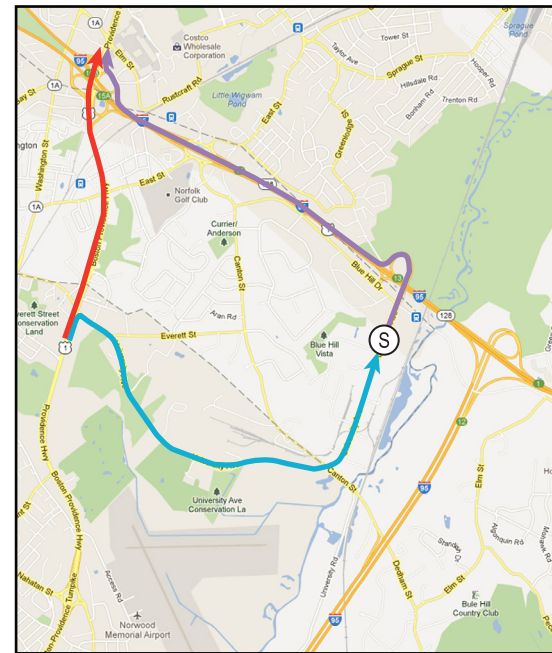
From Rte. 128 SB to I-93 NB (19%)



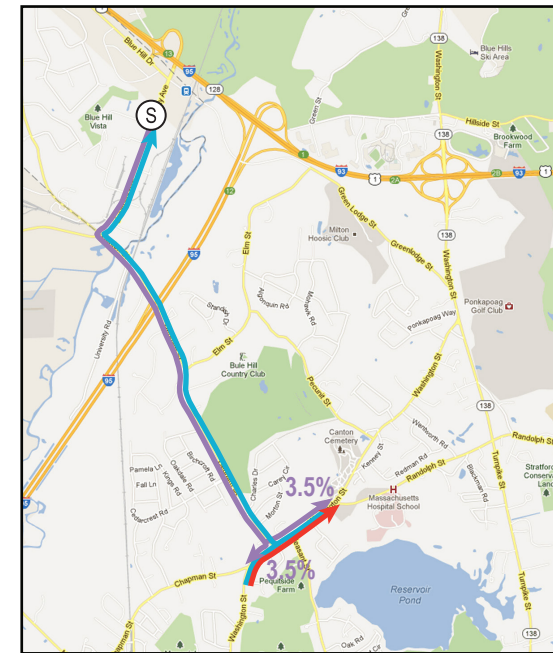
From Rte. 128 SB to I-95 SB (9%)



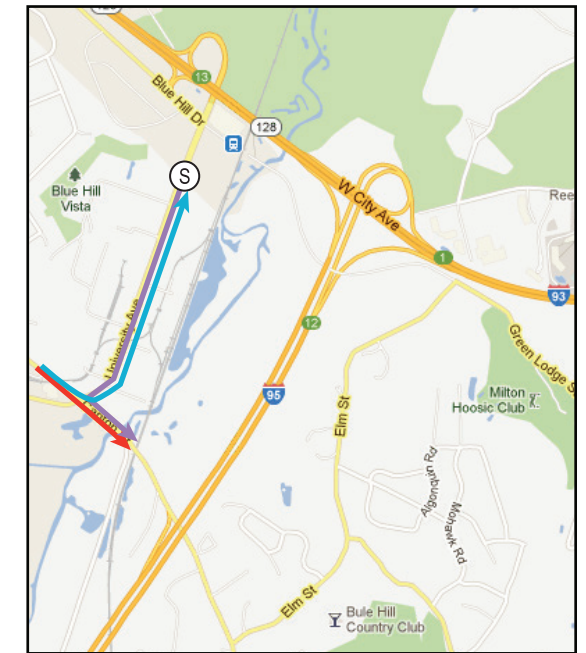
From Rte. 1 SB (5%)



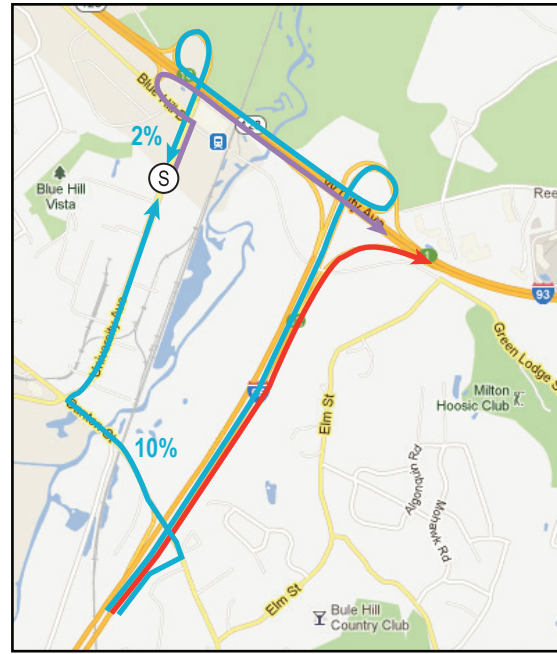
From Rte. 1 NB (5%)



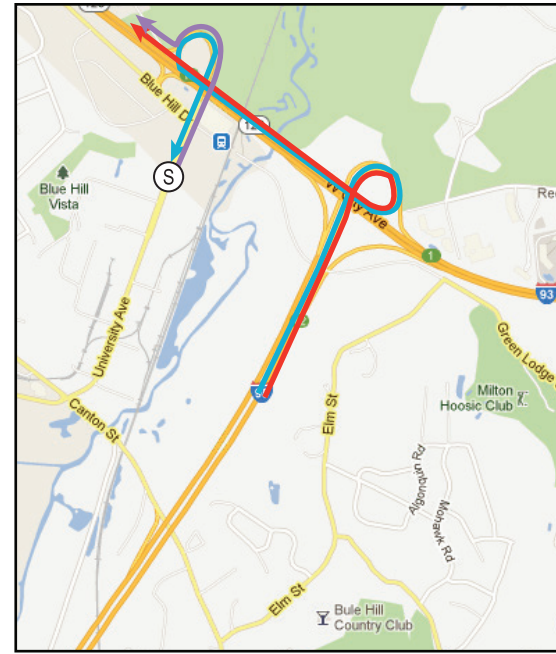
From Washington St. (7%)



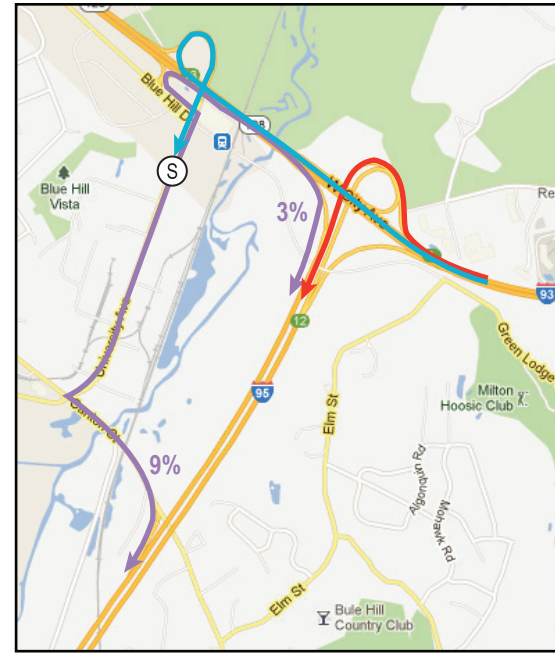
From Canton St. EB (2%)



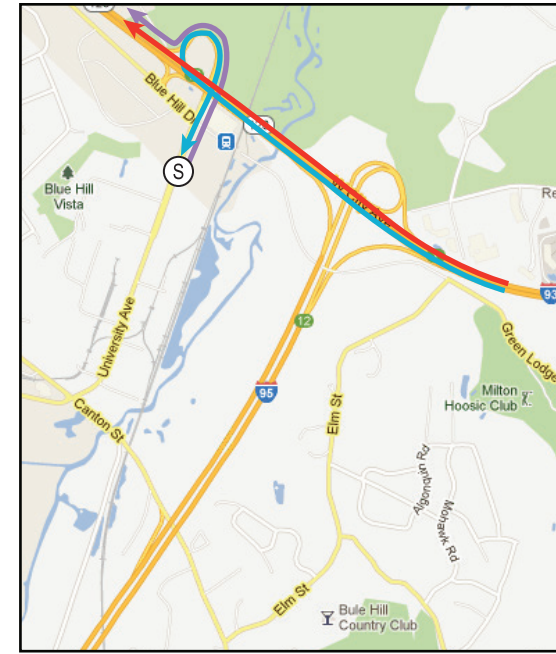
From I-95 NB to I-93 NB (12%)



From I-95 NB to Rte. 128 NB (7%)



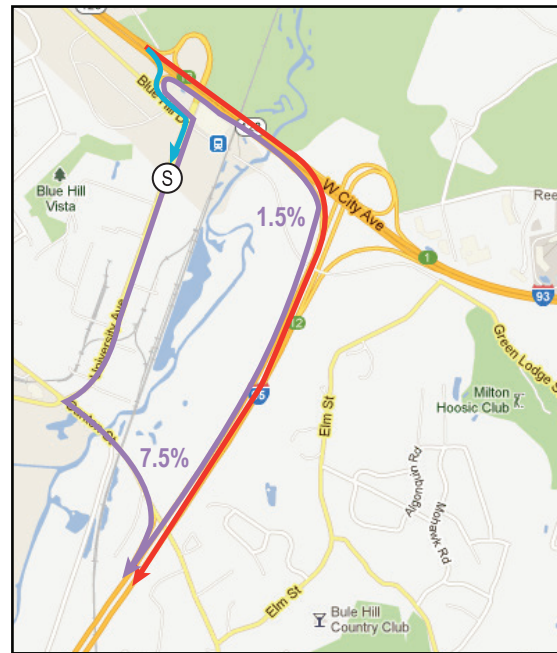
From I-93 SB to I-95 SB (12%)



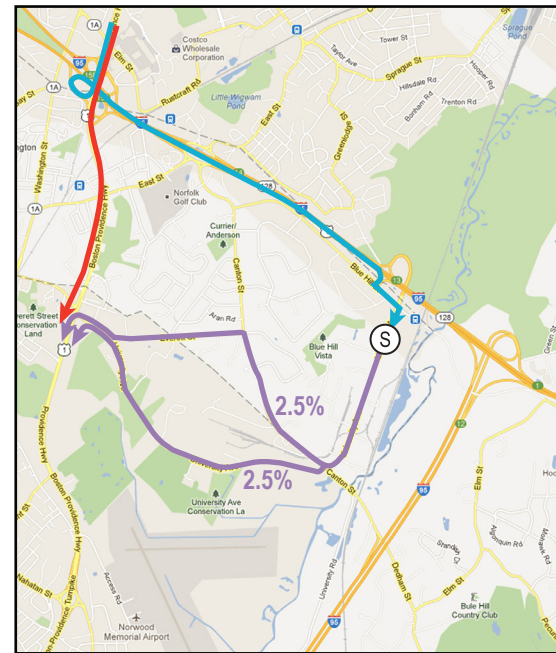
From I-93 SB to Rte. 128 NB (22%)



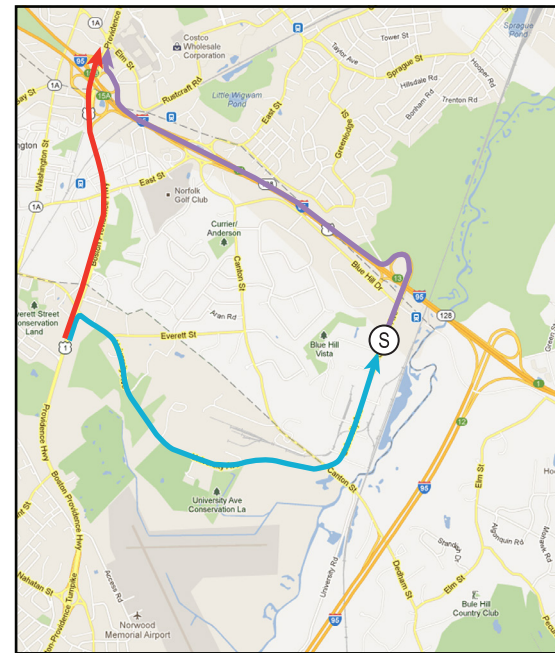
From Rte. 128 SB to I-93 NB (19%)



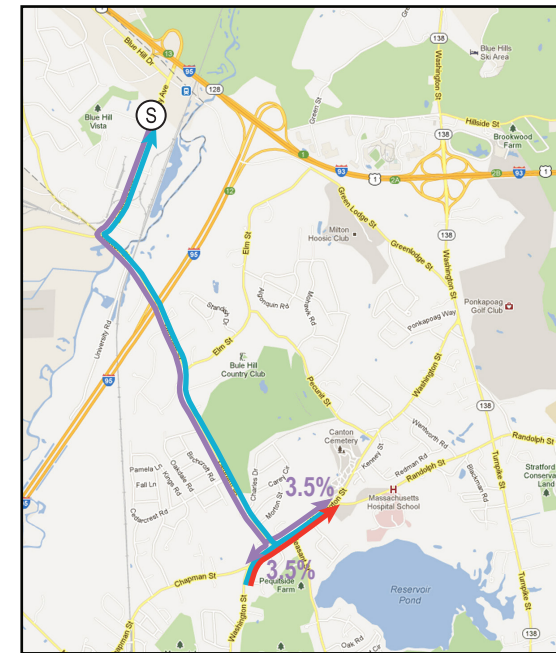
From Rte. 128 SB to I-95 SB (9%)



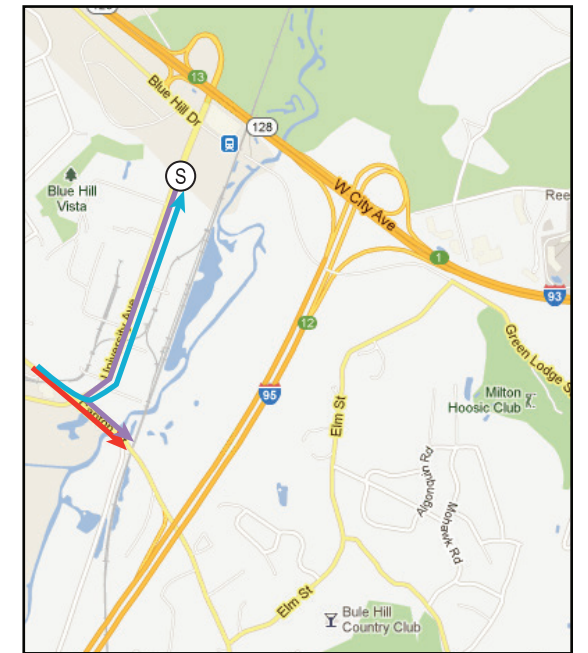
From Rte. 1 SB (5%)



From Rte. 1 NB (5%)



From Washington St. (7%)



From Canton St. EB (2%)