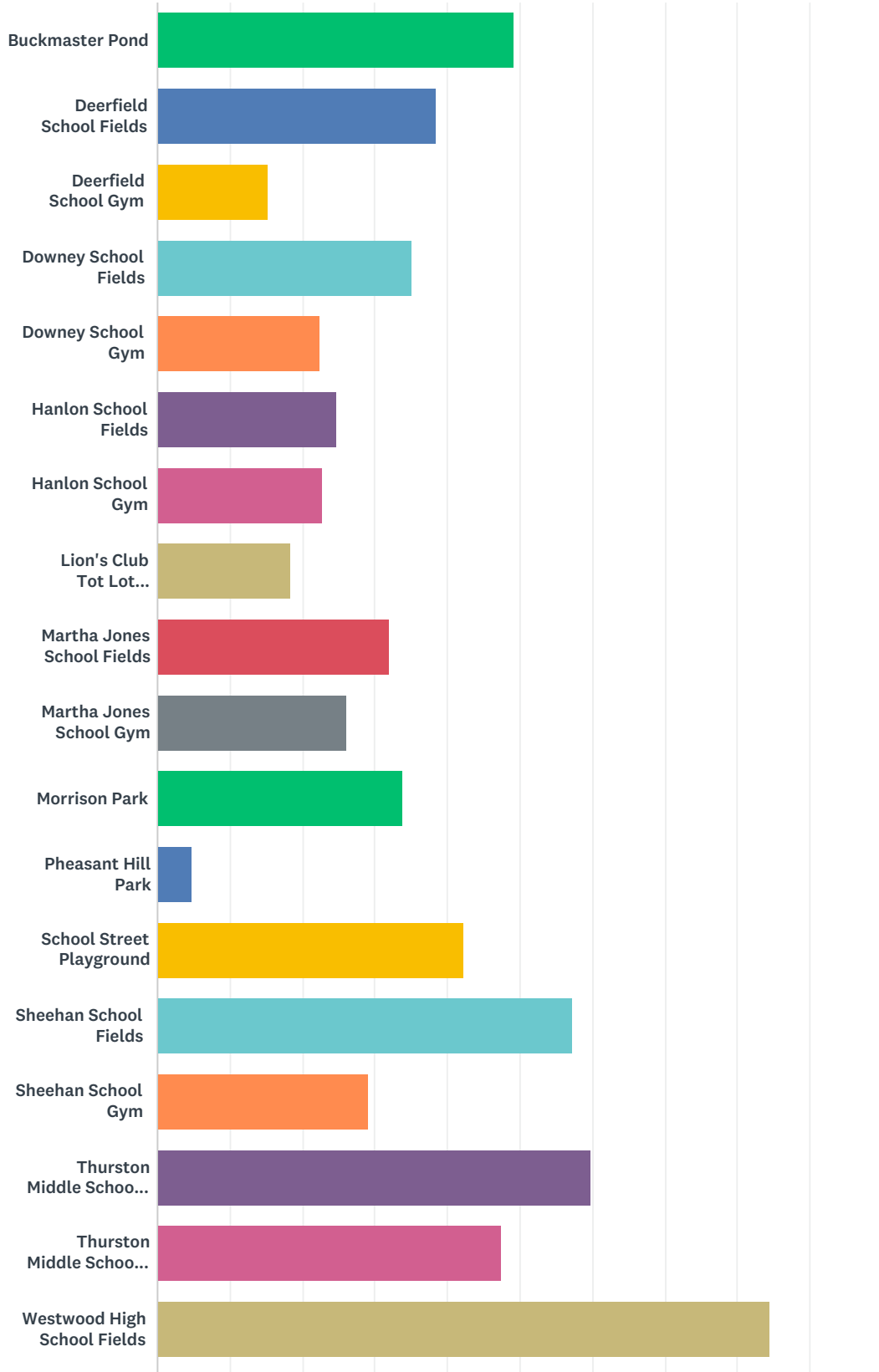
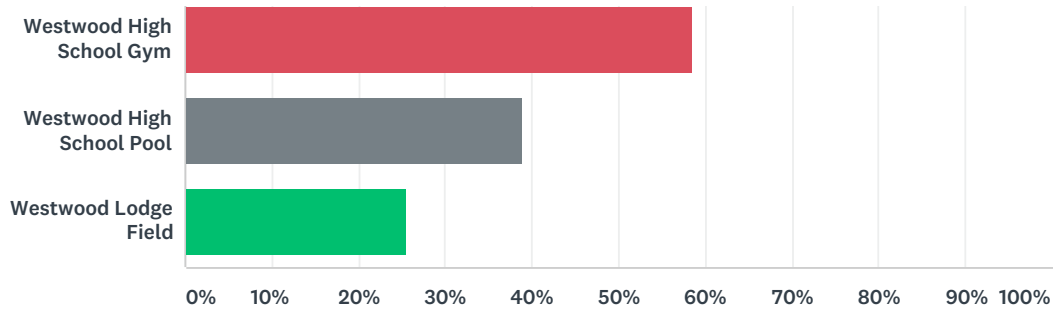


Q1 In the past year, which of the following recreation areas listed below did you or your family use?

Answered: 783 Skipped: 24

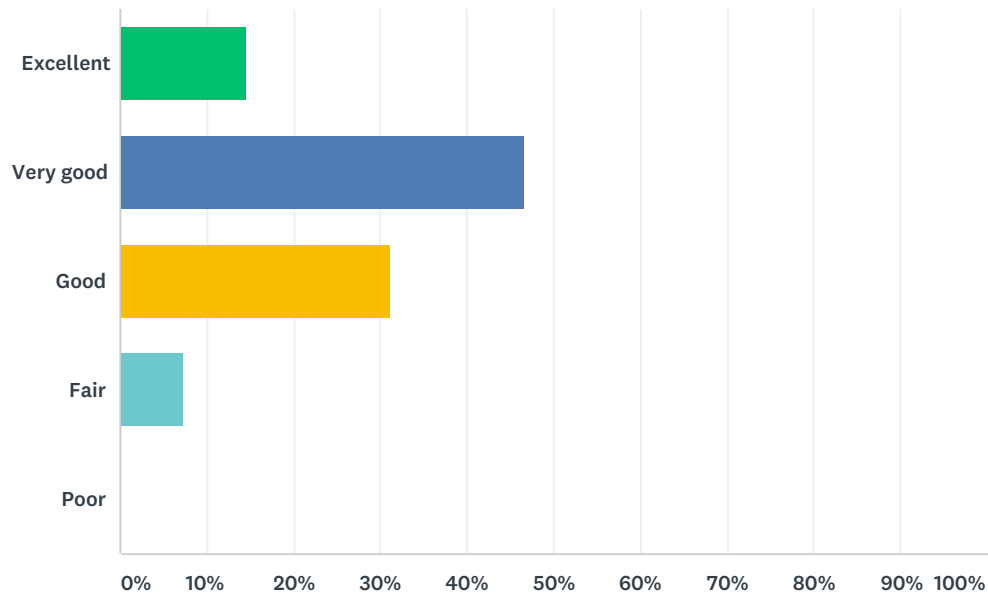




ANSWER CHOICES	RESPONSES	
Buckmaster Pond	49.17%	385
Deerfield School Fields	38.57%	302
Deerfield School Gym	15.20%	119
Downey School Fields	35.12%	275
Downey School Gym	22.48%	176
Hanlon School Fields	24.78%	194
Hanlon School Gym	22.73%	178
Lion's Club Tot Lot Playground	18.39%	144
Martha Jones School Fields	31.93%	250
Martha Jones School Gym	26.05%	204
Morrison Park	33.84%	265
Pheasant Hill Park	4.73%	37
School Street Playground	42.27%	331
Sheehan School Fields	57.34%	449
Sheehan School Gym	29.12%	228
Thurston Middle School Fields	59.90%	469
Thurston Middle School Gym	47.51%	372
Westwood High School Fields	84.55%	662
Westwood High School Gym	58.62%	459
Westwood High School Pool	38.95%	305
Westwood Lodge Field	25.54%	200
Total Respondents: 783		

Q2 How would you evaluate the overall quality of the recreational facilities found in Westwood?

Answered: 789 Skipped: 18



ANSWER CHOICES	RESPONSES	
Excellent	14.70%	116
Very good	46.64%	368
Good	31.18%	246
Fair	7.22%	57
Poor	0.25%	2
TOTAL		789

Q3 Please explain:

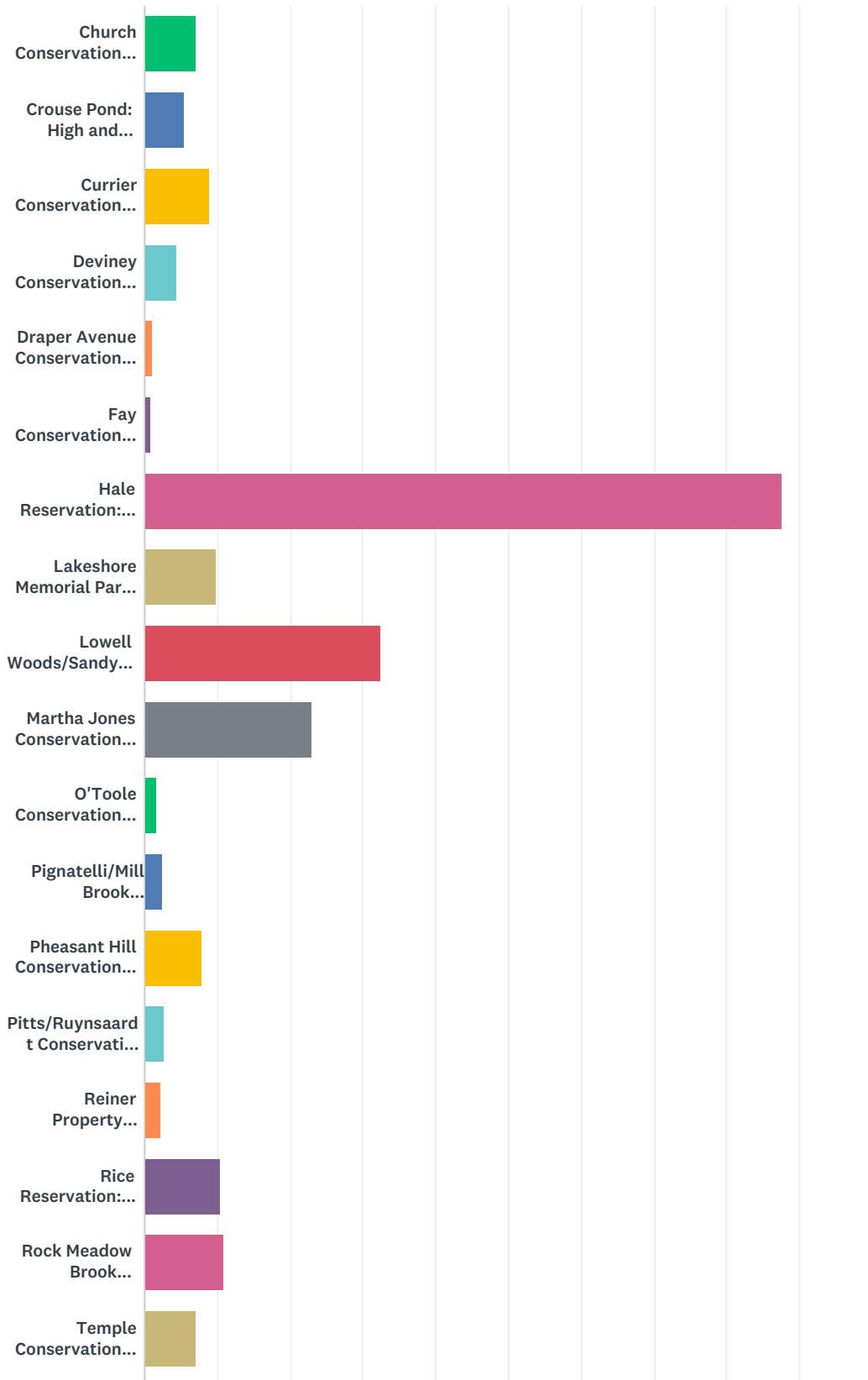
Answered: 649 Skipped: 158

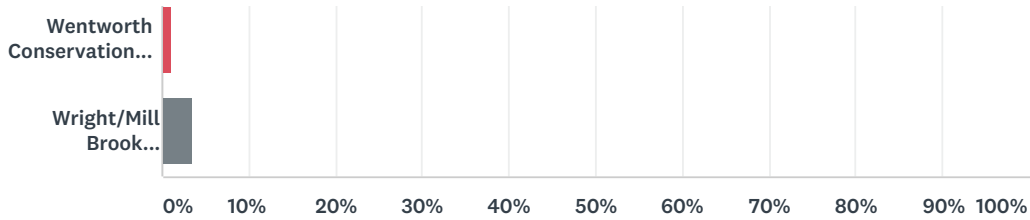
Q4 Please identify any recreational facilities you think need to be developed or improved:

Answered: 646 Skipped: 161

Q5 In the past year, what town/nonprofit open space areas listed below did you or your family use?

Answered: 675 Skipped: 132

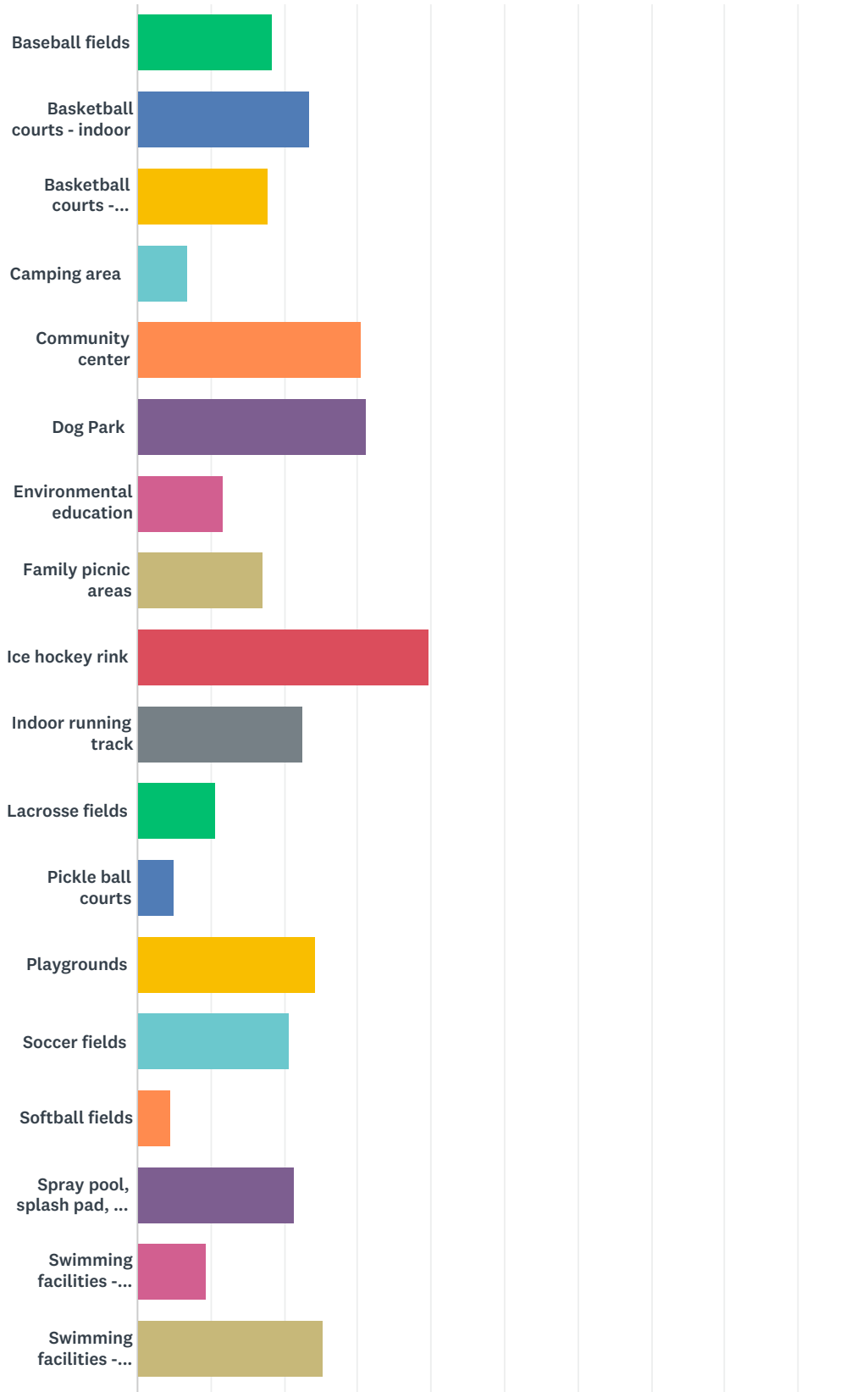


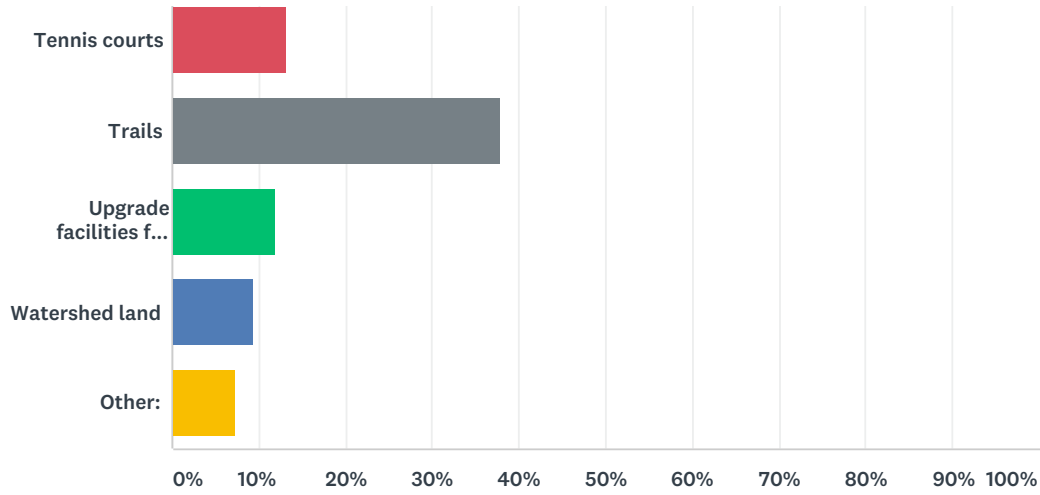


ANSWER CHOICES	RESPONSES	
Church Conservation Area: High Street	7.11%	48
Crouse Pond: High and Westwood Streets	5.48%	37
Currier Conservation Area: Downey and Canton Streets and Booth Drive	9.04%	61
Deviney Conservation Area: Between High and Hartford Streets	4.44%	30
Draper Avenue Conservation Area: Draper Avenue and Stanford Drive	1.04%	7
Fay Conservation Area: Coach Lane (rear)	0.74%	5
Hale Reservation: Carby Street	87.56%	591
Lakeshore Memorial Park: High Street and Lake Shore Drive	9.78%	66
Lowell Woods/Sandy Valley/Mulvehill/Fox Meadow/Germany Brook Conservation Area	32.44%	219
Martha Jones Conservation Area: Edgewood and Sunrise Roads, Martha Jones School	23.11%	156
O'Toole Conservation Area: Smith Drive and Providence Pike	1.78%	12
Pignatelli/Mill Brook Reservation: Hartford Street	2.52%	17
Pheasant Hill Conservation Area: Burgess Ave and Town line	7.85%	53
Pitts/Ruynsaardt Conservation Area: High Street	2.67%	18
Reiner Property Conservation Area: Nahatan Street	2.22%	15
Rice Reservation: Pond, Gay, and Thatcher Streets, Senior High School	10.52%	71
Rock Meadow Brook Conservation Area: along Brook, Conant, and Dover Roads and High Rock Street	10.81%	73
Temple Conservation Area: Pond Street	7.11%	48
Wentworth Conservation Area: Wentworth and Curtis Streets	1.04%	7
Wright/Mill Brook Conservation Area: Hartford Street	3.56%	24
Total Respondents: 675		

Q6 Check up to five items below that you feel should be a priority in Westwood in the next five years.

Answered: 791 Skipped: 16





ANSWER CHOICES	RESPONSES	
Baseball fields	18.46%	146
Basketball courts - indoor	23.39%	185
Basketball courts - outdoor	17.70%	140
Camping area	6.83%	54
Community center	30.47%	241
Dog Park	31.23%	247
Environmental education	11.63%	92
Family picnic areas	17.07%	135
Ice hockey rink	39.70%	314
Indoor running track	22.50%	178
Lacrosse fields	10.75%	85
Pickle ball courts	4.93%	39
Playgrounds	24.27%	192
Soccer fields	20.73%	164
Softball fields	4.68%	37
Spray pool, splash pad, or water features	21.37%	169
Swimming facilities - indoor	9.48%	75
Swimming facilities - outdoor	25.28%	200
Tennis courts	13.15%	104
Trails	37.80%	299
Upgrade facilities for handicapped accessibility	11.88%	94
Watershed land	9.48%	75
Other:	7.33%	58

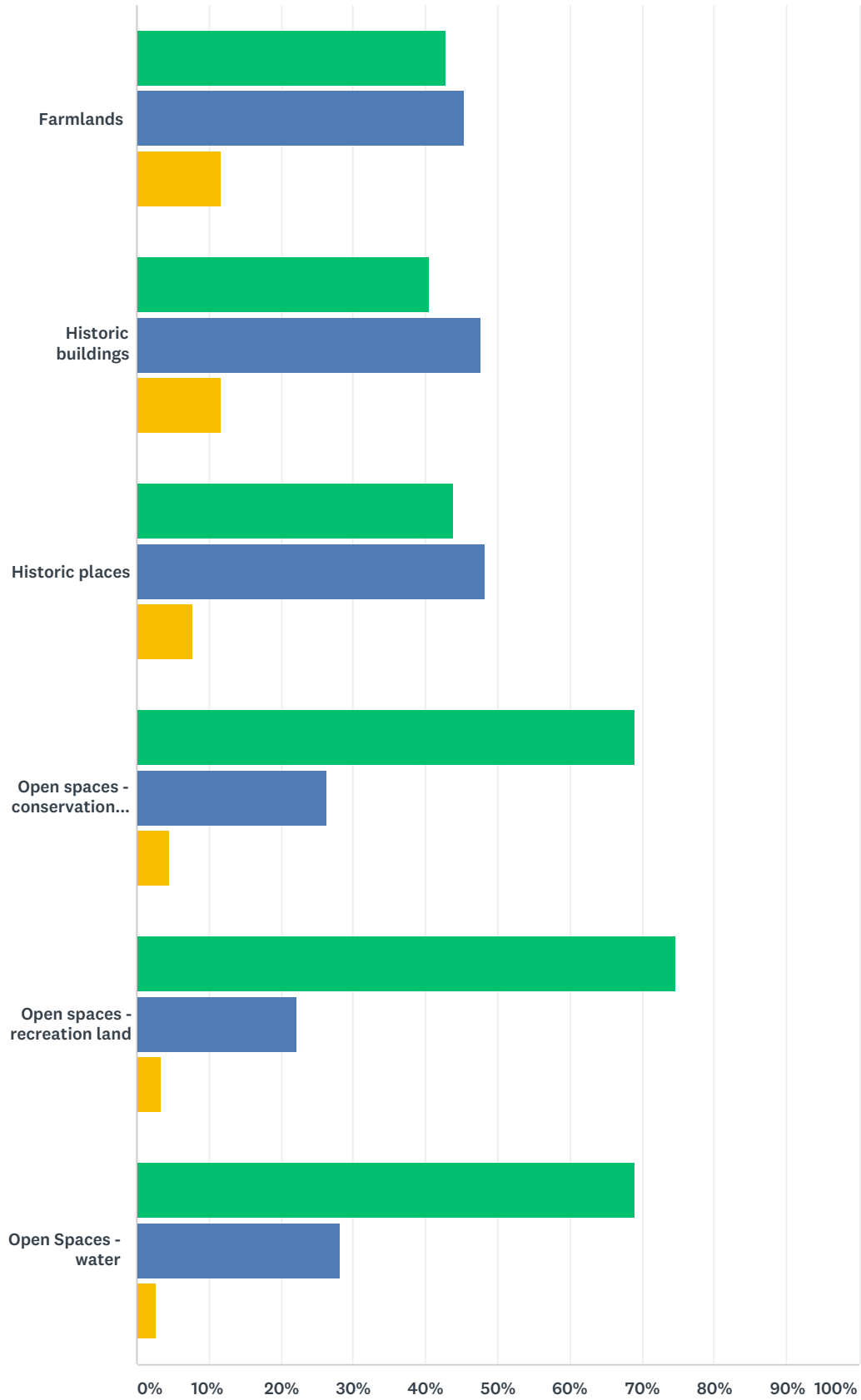
Total Respondents: 791

**Q7 What areas in Westwood should be acquired or repurposed for the future use of town residents for recreation or conservation purposes?
Please describe the site(s) in detail below.**

Answered: 457 Skipped: 350

Q8 How important is it to you to preserve the following?

Answered: 786 Skipped: 21



Very Important Somewhat Important Not Important

VERY IMPORTANT	SOMEWHAT IMPORTANT	NOT IMPORTANT	TOTAL
----------------	--------------------	---------------	-------

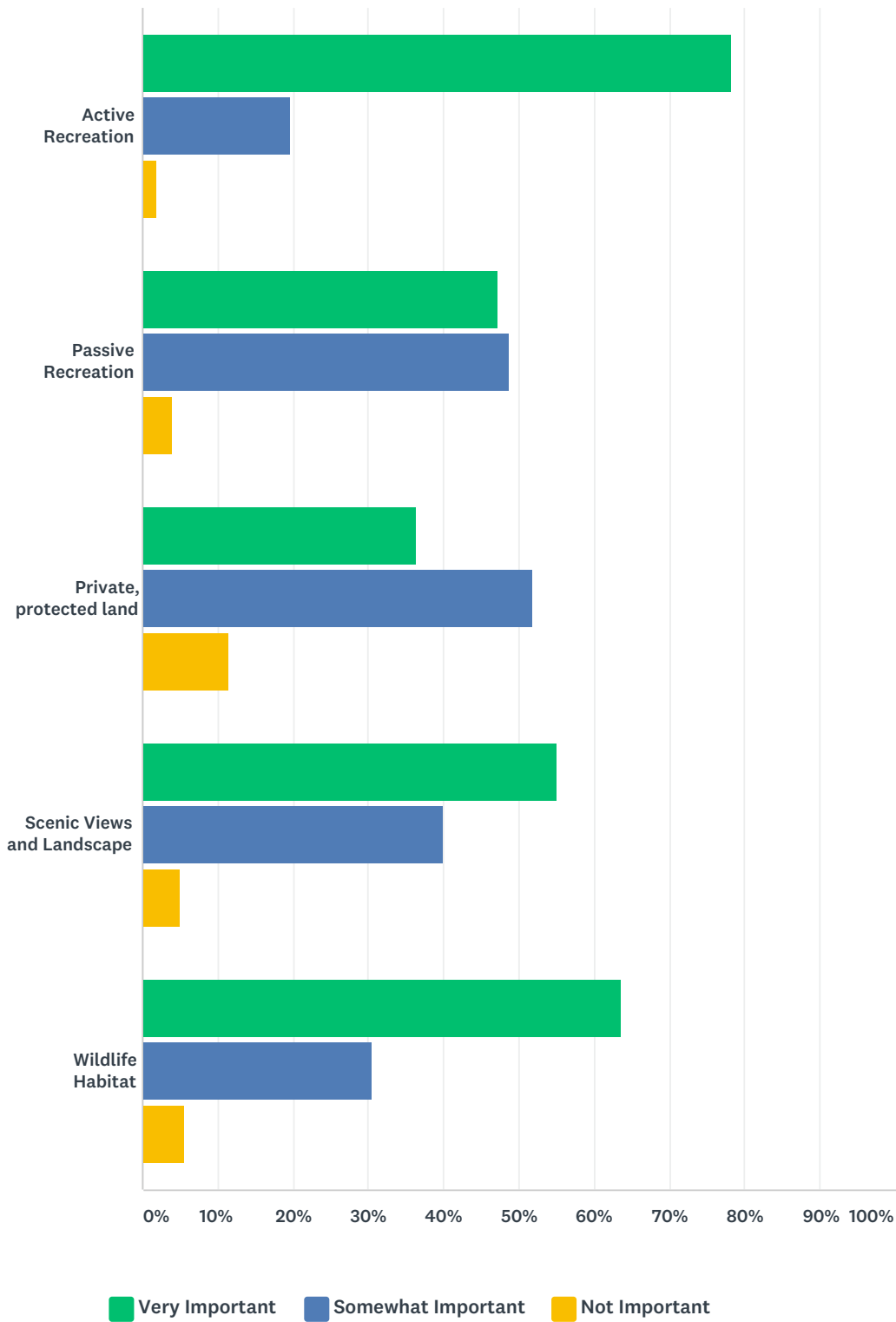
Westwood Open Space and Recreation Survey

SurveyMonkey

Farmlands	42.84% 332	45.42% 352	11.74% 91	775
Historic buildings	40.52% 314	47.74% 370	11.74% 91	775
Historic places	43.99% 337	48.30% 370	7.70% 59	766
Open spaces - conservation land	69.02% 537	26.35% 205	4.63% 36	778
Open spaces - recreation land	74.58% 581	22.08% 172	3.34% 26	779
Open Spaces - water	69.07% 536	28.22% 219	2.71% 21	776

Q9 How would you rate the following features of current and future open space in the Town?

Answered: 776 Skipped: 31



	VERY IMPORTANT	SOMEWHAT IMPORTANT	NOT IMPORTANT	TOTAL
--	----------------	--------------------	---------------	-------

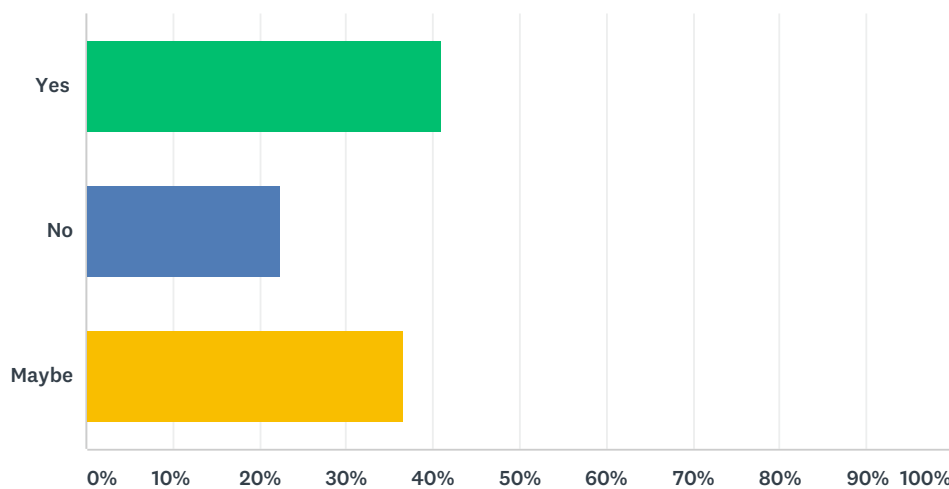
Westwood Open Space and Recreation Survey

SurveyMonkey

Active Recreation	78.28% 602	19.77% 152	1.95% 15	769
Passive Recreation	47.28% 357	48.74% 368	3.97% 30	755
Private, protected land	36.41% 276	51.98% 394	11.61% 88	758
Scenic Views and Landscape	55.02% 422	39.90% 306	5.08% 39	767
Wildlife Habitat	63.62% 488	30.64% 235	5.74% 44	767

Q10 Would you support an effort to adopt the Community Preservation Act? The Community Preservation Act (CPA) is a Massachusetts state law (M.G.L. Chapter 44B) passed in 2000. It enables communities that adopt it to create a local dedicated fund for open space preservation, preservation of historic resources, development of affordable housing and the acquisition and development of outdoor recreation facilities. Funds for these purposes are raised through a voter-authorized surcharge on local property tax bills of up to 3%. Local adoption of CPA triggers annual distributions from the state’s Community Preservation Trust Fund to the town’s Community Preservation Fund. Currently, 156 cities and towns have adopted the CPA. Westwood last considered the CPA in 2001, when it failed to pass.

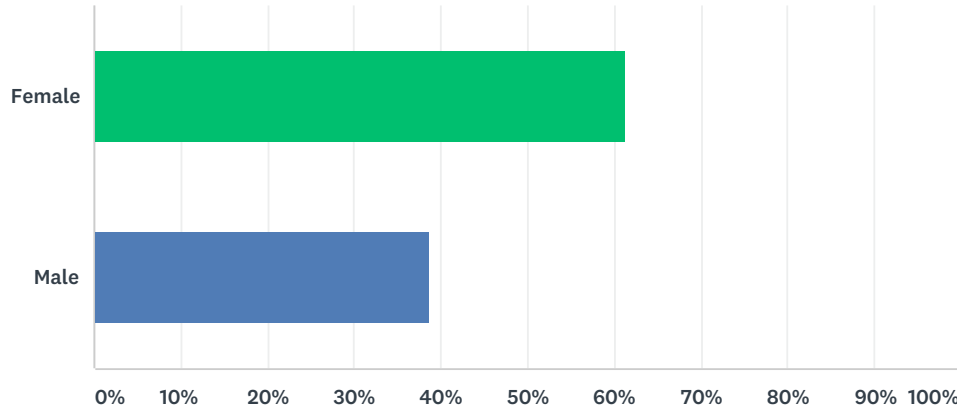
Answered: 779 Skipped: 28



ANSWER CHOICES	RESPONSES
Yes	40.95% 319
No	22.34% 174
Maybe	36.71% 286
TOTAL	779

Q11 What is your gender?

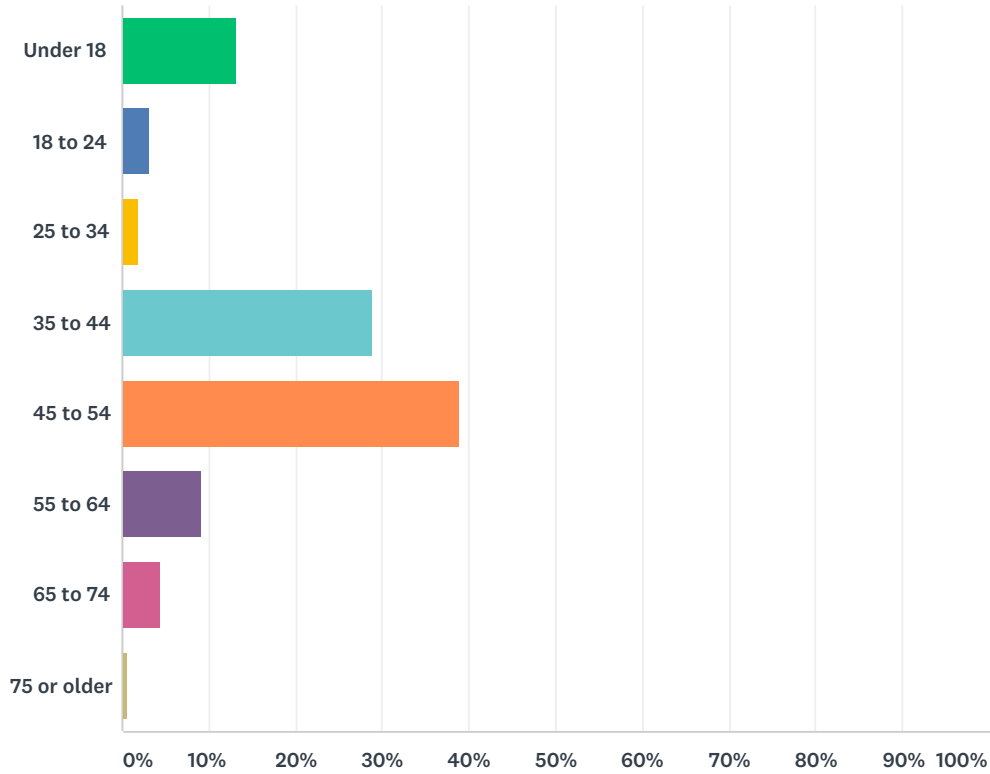
Answered: 759 Skipped: 48



ANSWER CHOICES	RESPONSES	
Female	61.40%	466
Male	38.60%	293
TOTAL		759

Q12 What is your age?

Answered: 757 Skipped: 50



ANSWER CHOICES	RESPONSES	
Under 18	13.08%	99
18 to 24	3.04%	23
25 to 34	1.85%	14
35 to 44	28.80%	218
45 to 54	38.84%	294
55 to 64	9.25%	70
65 to 74	4.49%	34
75 or older	0.66%	5
TOTAL		757

Q13 How many years have you lived in Westwood?

Answered: 768 Skipped: 39

Q14 How many people live in your household?

Answered: 763 Skipped: 44

Q15 How many of those are under age 18?

Answered: 754 Skipped: 53

Q16 Please use the space below to tell us of any other ideas or suggestions you have regarding conservation and recreation in Westwood.

Answered: 341 Skipped: 466