



Town of Westwood

Traffic Calming Program Canton, Everett, Forbes

Board of Selectmen Meeting

July 21, 2014



Project Goals



1. Reduce Travel Speeds
2. Keep Cut-Through Traffic on the Highway



3-2-1 Plan



LEGEND

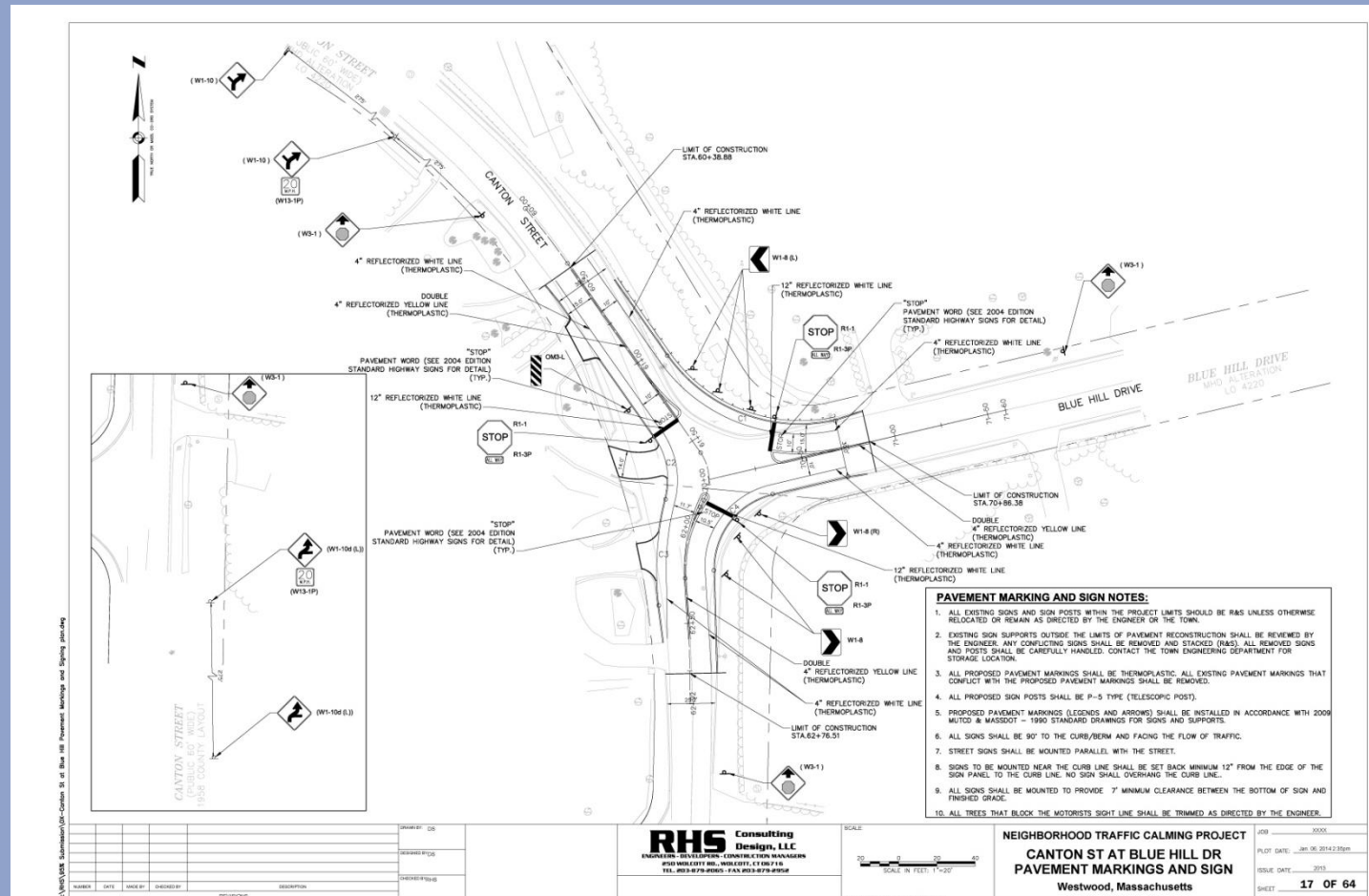




Realigned Intersections



- Realigned Intersection
- Advanced Warning Signs
- STOP Sign Control





Plan Measures



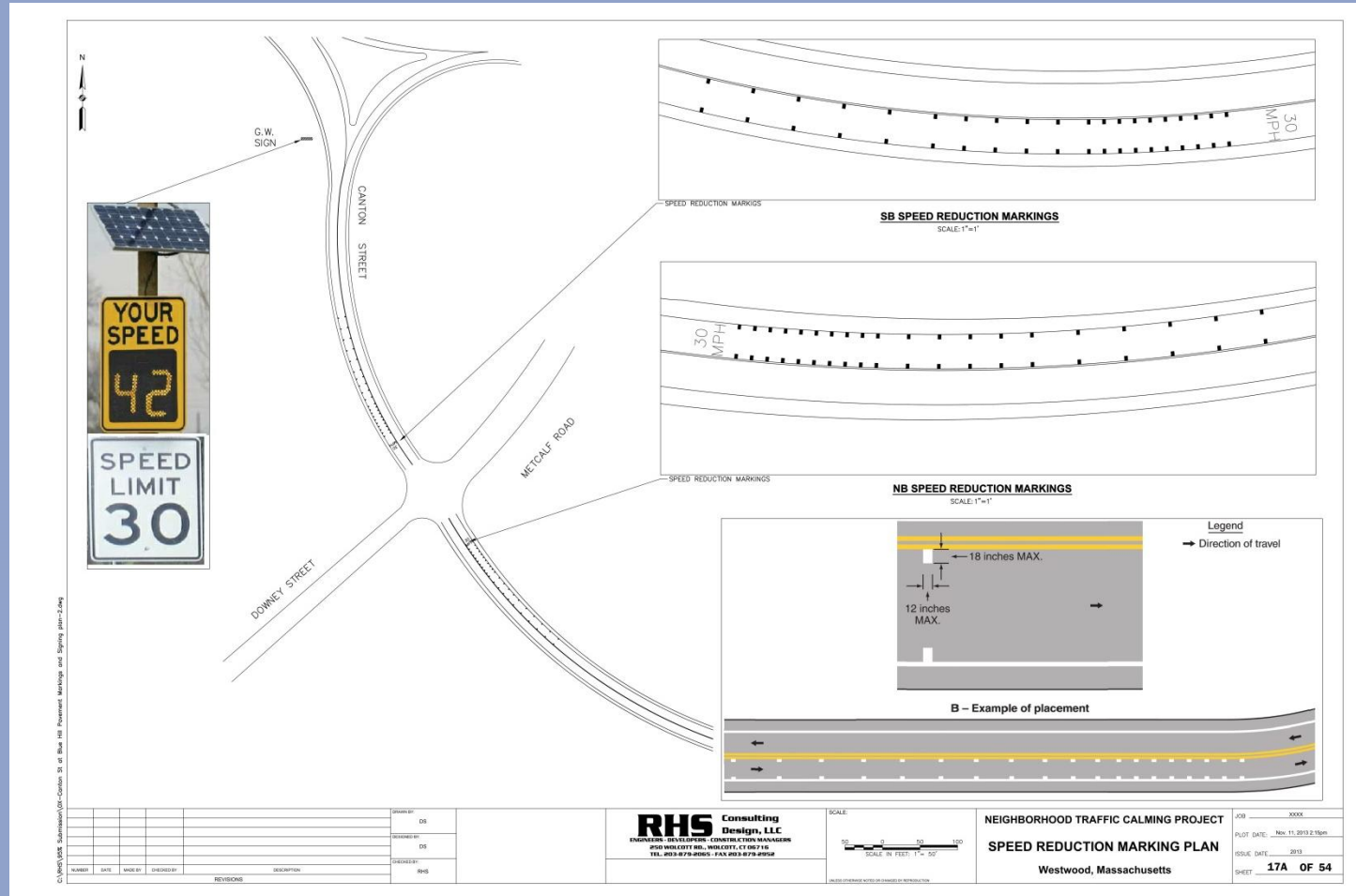
- Realigned Intersections
- Dynamic Feedback Signs
- Speed Reduction Markings
- Slow Point Islands



Speed Reduction Markings



- Dynamic Feedback Speed Sign
- Speed Reduction Markings

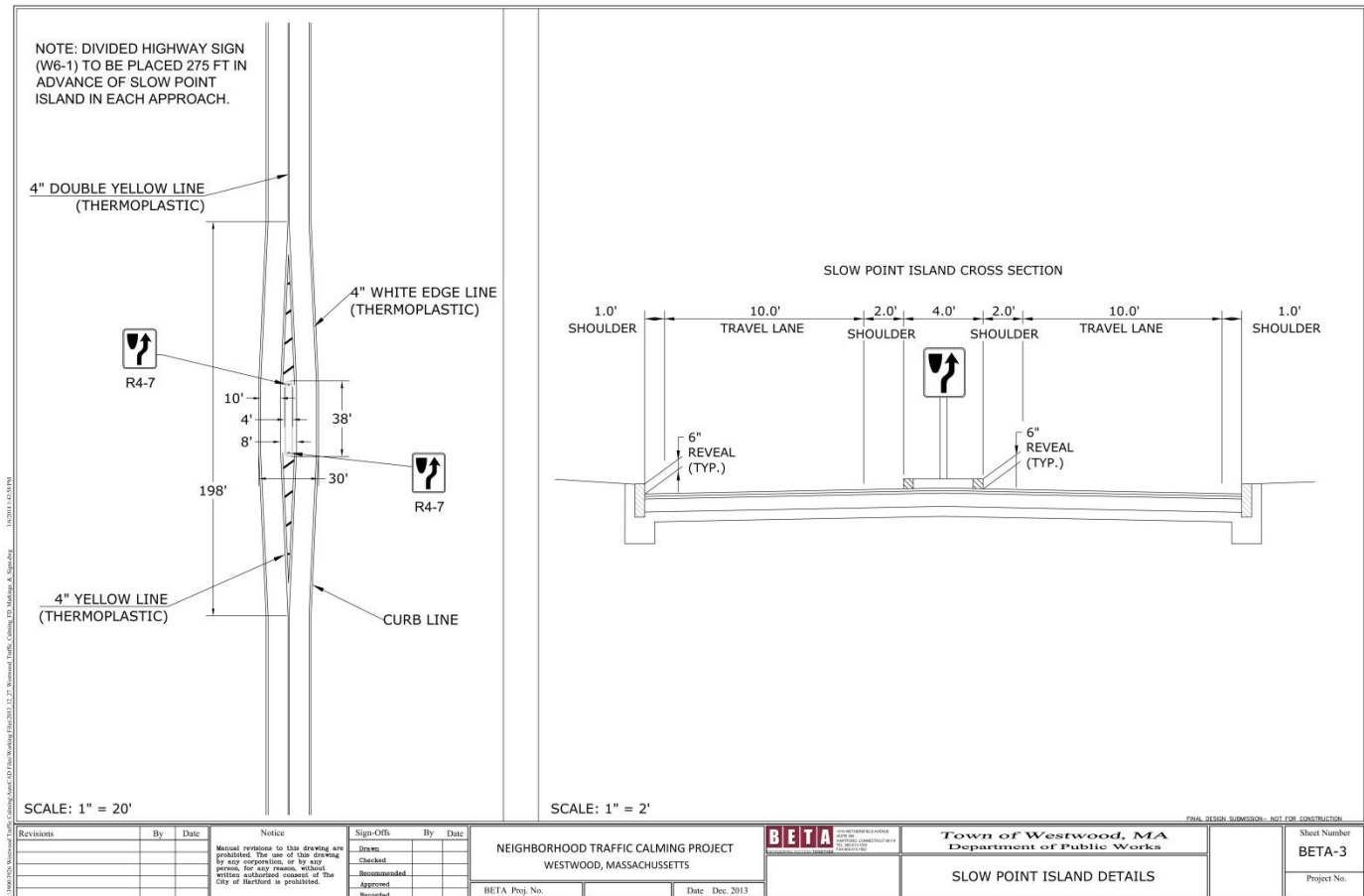




Slow Point Islands



- Raised Splitter Islands (4' wide)
- 10' Travel Lanes with 2' Shoulders





3-2-1 Plan



LEGEND



REALIGNMENT



SLOW POINT ISLAND



SPEED REDUCTION MARKINGS



FEEDBACK SPEED SIGN



What's Next?



- Public Meeting Conducted on June 30, 2014
- Field Trials, Summer 2014 - Fall 2014



Field Trials



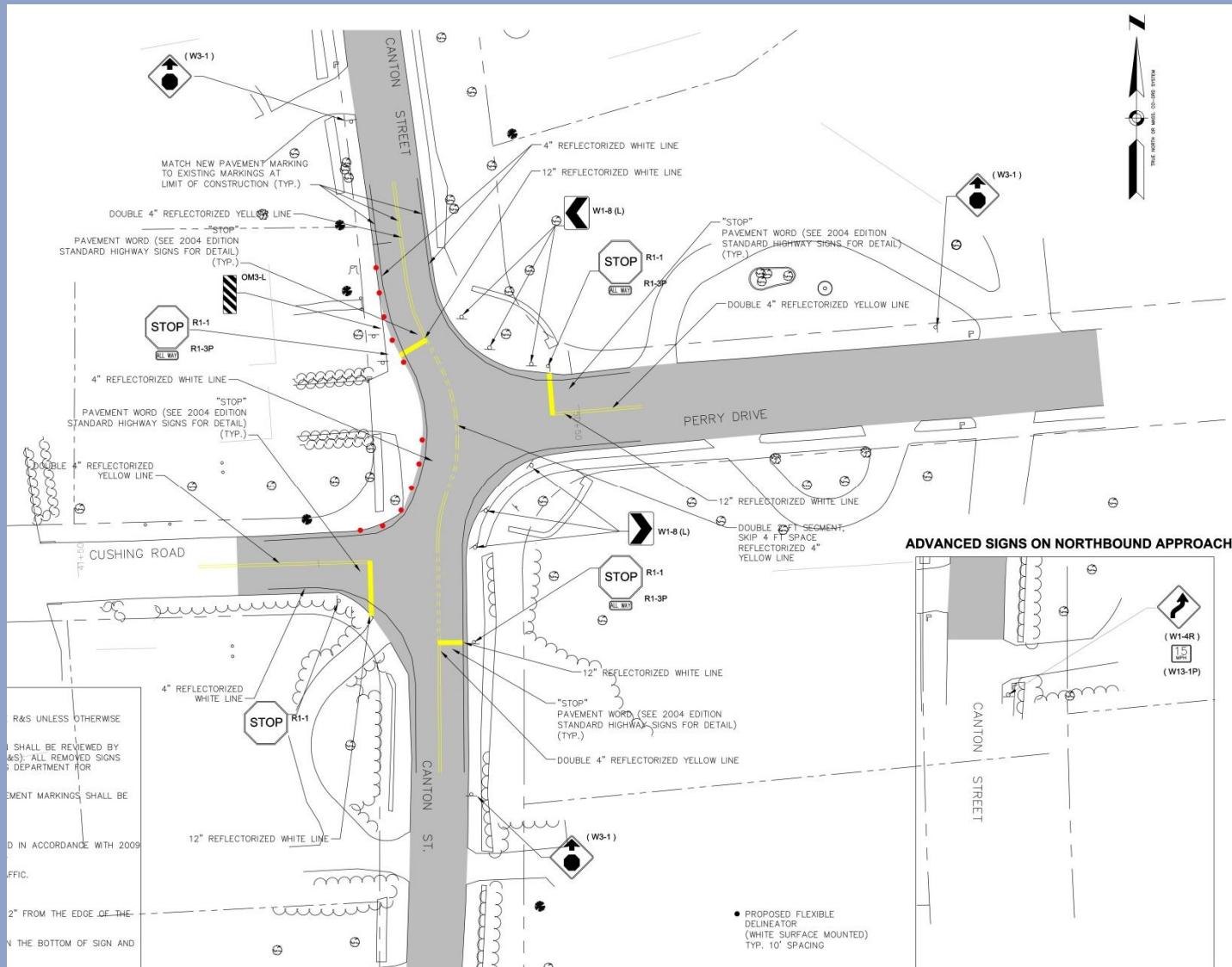
Activity

Duration

- | | |
|--|-----------|
| <ul style="list-style-type: none">• Speed Reduction Markings• Dynamic Feedback Signs• First Slow Point | • 4 Weeks |
| <ul style="list-style-type: none">• Three Other Slow Points | |
| <ul style="list-style-type: none">• Realigned Intersections<ul style="list-style-type: none">– Forbes at Cushing– Canton at Perry\Cushing– Canton at Hemlock | • 3 Weeks |
| | • 2 Weeks |

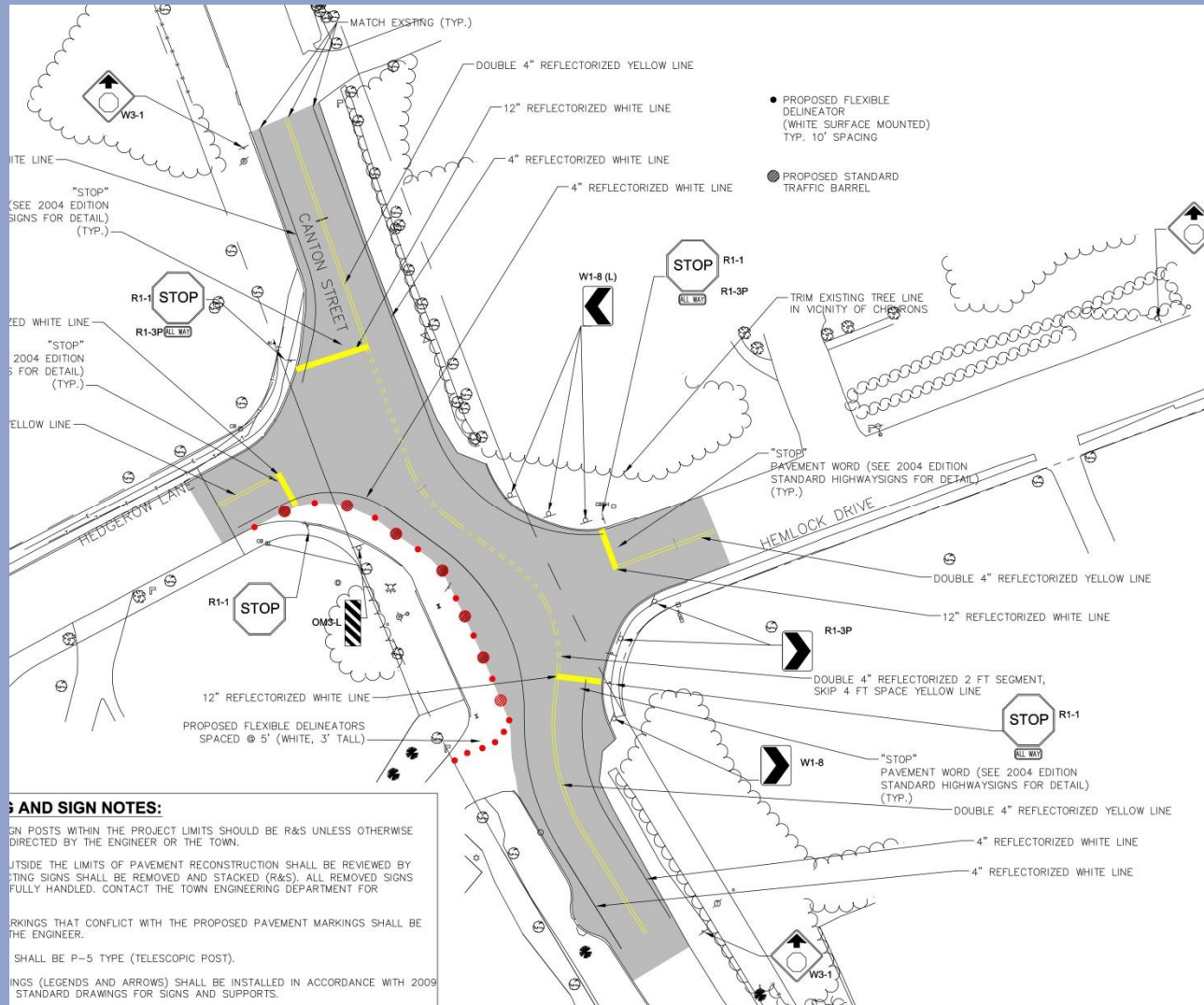


Canton Street At Perry Drive And Cushing Road



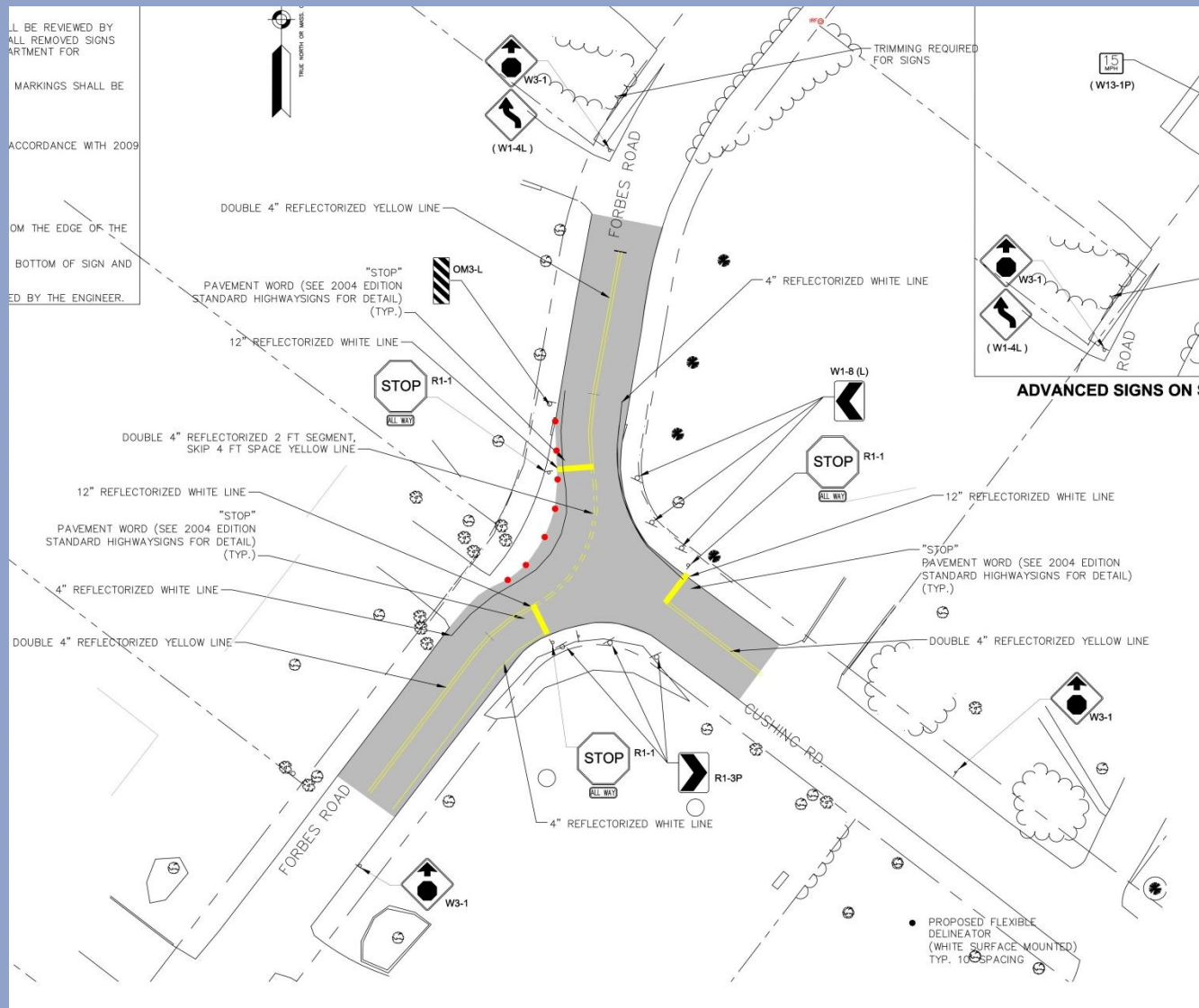


Canton Street At Hemlock Drive And Hedgerow Lane



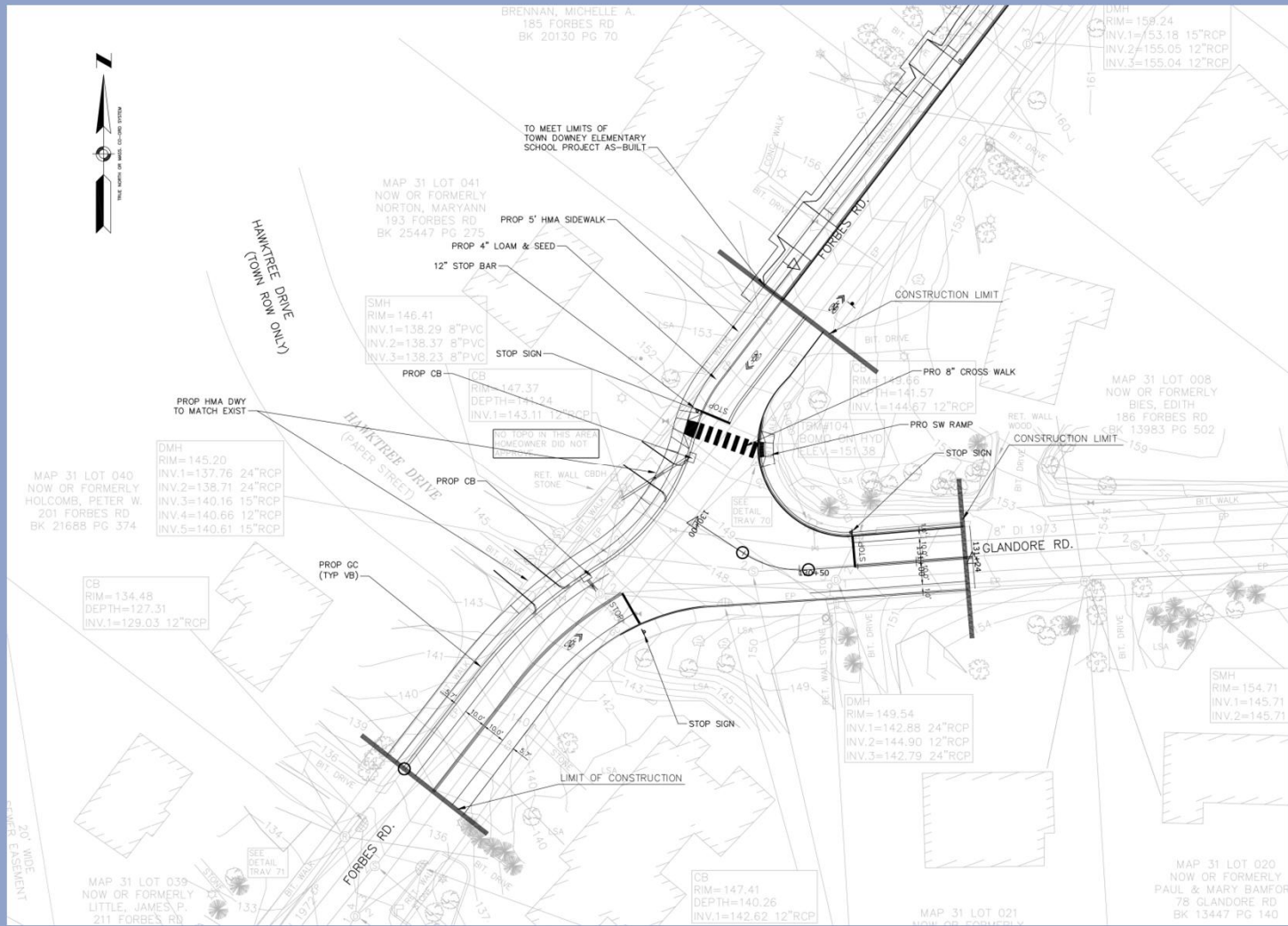


Forbes Road At Cushing Road





Forbes and Glandore

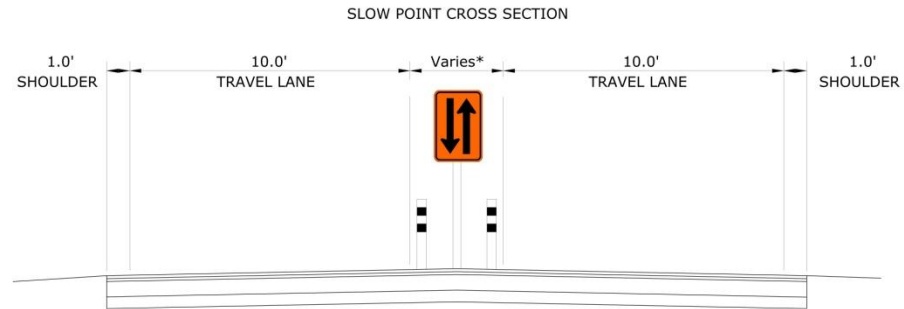
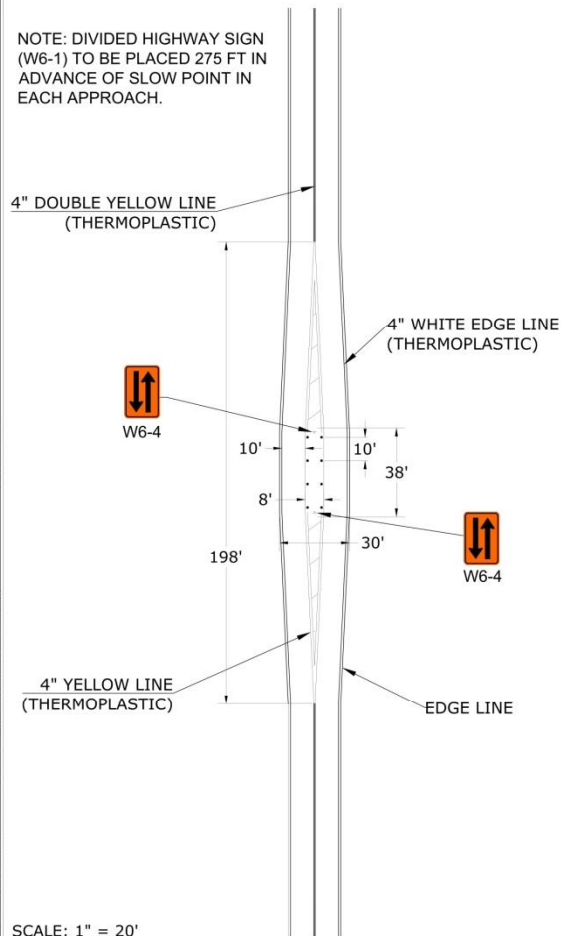




Temporary Slowpoints



NOTE: DIVIDED HIGHWAY SIGN (W6-1) TO BE PLACED 275 FT IN ADVANCE OF SLOW POINT IN EACH APPROACH.



Revisions	By	Date	Notice	Sign-Offs	By	Date
			Manual revisions to this drawing are prohibited. The use of this drawing for any correction, or by any person, for any reason, without written authorized consent of the Town of Westwood is prohibited.	Drawn		
				Checked		
				Recommended		
				Approved		
				Recorded		

NEIGHBORHOOD TRAFFIC CALMING PROJECT	
WESTWOOD, MASSACHUSETTS	
BETA Proj. No.	Date: May 2014



Town of Westwood, MA Department of Public Works
TEMPORARY SLOW POINT

Sheet Number BETA-3
Project No.

H:\00000205 Westwood Traffic Calming\AutoCAD Files\Working Files\Project Files\2014_05_26 Westwood Traffic Calming PD Meetings & Signaling.dwg
 6/26/2014 11:55:00 AM



Next Steps



- Stakeholder Feedback - Fall 2014
- Final Design, Winter 2014 - 2015
- Installation, Spring 2015 - Fall 2015
- Monitoring



Questions

BETA
ENGINEERING SUCCESS TOGETHER

