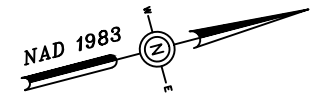
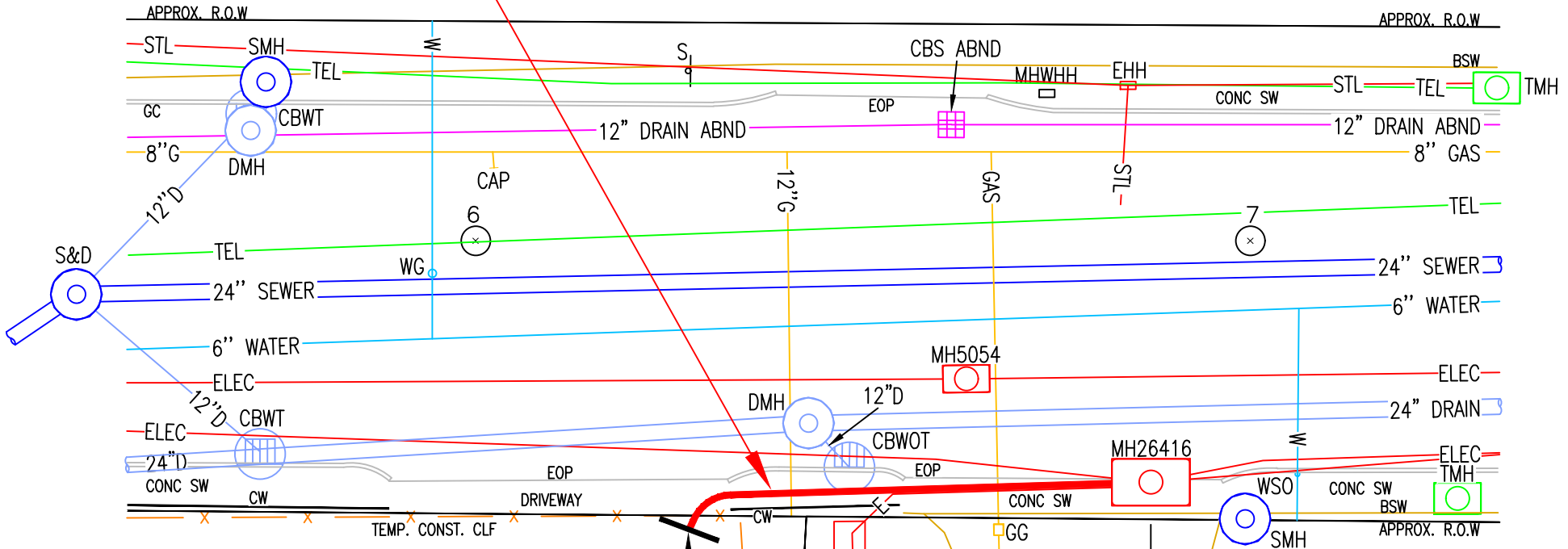


#409

WASHINGTON ST



INSTALL 2 - 4" PVC PIPES
TYPE EB IN CONCRETE
SECTION 2 FIG. 1 62'±



NOTE:

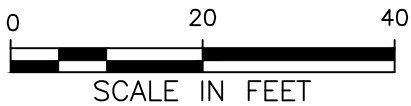
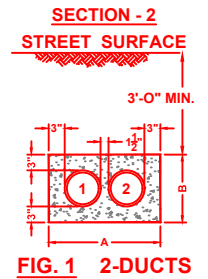
EVERSOURCE CONSTRUCTION WILL MAINTAIN 18" OF CLEARANCE BY GOING EITHER OVER OR UNDER ANY UTILITIES IT CROSSES.

AREA WITHIN THIS PARCEL IS CURRENTLY UNDER CONSTRUCTION

#436

DUNKIN' DONUTS
#400

FIG	4" Ducts		6" Ducts		8" Ducts	
	A Inches	B Inches	A Inches	B Inches	A Inches	B Inches
1A	10"	10"	11"	11"	12"	12"
1	16"	10"	16"	11"	21"	12"
2	22"	10"	25"	11"	37"	12"
3	28"	10"	32"	11"	37"	12"
4	16"	16"	18"	18"	21"	21"
5	22"	16"	25"	18"	29"	21"
6	16"	22"	18"	25"	21"	29"
7	16"	28"	18"	32"	21"	37"
8	28"	16"	32"	18"	37"	21"
9	22"	22"	25"	25"	29"	29"
10	34"	16"	39"	18"	45"	21"
11	16"	34"	18"	39"	21"	45"
12	22"	26"	25"	32"	29"	37"
13	28"	22"	32"	25"	37"	29"
14	40"	16"	46"	18"	53"	21"
15	16"	40"	18"	46"	21"	53"
16	16"	46"	18"	53"	21"	61"



BY YOUR USE OF THE INFORMATION CONTAINED IN THIS MAP, YOU AGREE THAT NO WARRANTY OF ANY KIND, EXPRESS OR IMPLIED, IS GIVEN WITH RESPECT TO THE INFORMATION. NEITHER NSTAR ELECTRIC COMPANY, NSTAR GAS COMPANY NOR ITS PARENTS, AFFILIATES, OFFICERS, DIRECTORS, SHAREHOLDERS, EMPLOYEES OR AGENTS (COLLECTIVELY THE "NSTAR ENTITIES") SHALL BE LIABLE FOR ANY LOSS OR INJURY CAUSED IN WHOLE OR IN PART BY USE OF THIS INFORMATION OR IN RELIANCE UPON IT, TO THE MAXIMUM EXTENT ALLOWED BY LAW, YOU AGREE BY YOUR ACCEPTANCE OF THE INFORMATION TO RELEASE, INDEMNIFY AND HOLD THE NSTAR ENTITIES HARMLESS FROM ANY SUCH LOSS OR INJURY.

THE INFORMATION MAY NOT REPRESENT A SURVEY, MAY NOT BE THE MOST COMPLETE AND IS SUBJECT TO CHANGE WITHOUT NOTICE. NO LIABILITY IS ASSUMED FOR THE ACCURACY OF THE INFORMATION, EITHER EXPRESSED OR IMPLIED. UNAUTHORIZED ATTEMPTS TO MODIFY THE INFORMATION OR USE THE INFORMATION FOR OTHER THAN ITS INTENDED PURPOSES ARE PROHIBITED.

MASS. LAW

REQUIRES 72 HOURS ADVANCE NOTICE TO UTILITY COMPANIES BEFORE DIGGING BY ANYONE. CALL DIG-SAFE 1-888-344-7233

C# 214-24
Ward #
Work Order # 17342215
Surveyed by: GR/LM
Research by: GR
Plotted by: LM
Proposed Structures: LM
Approved: K RICE
P#

NSTAR EVERSOURCE
d/b/a
1165 MASSACHUSETTS AVE. DORCHESTER, MASS. 02125

Plan of WASHINGTON ST WESTWOOD	Date AUGUST 12, 2024
Showing PROPOSED CONDUIT LOCATION	
Scale 1"=20'	
SHEET 1 of 1	