

MASSACHUSETTS DEPARTMENT OF TRANSPORTATION HIGHWAY DIVISION

PLAN AND PROFILE OF
CANTON STREET
(BRIDGE NO. N-25-032)

IN THE TOWN OF
WESTWOOD
NORFOLK COUNTY

FEDERAL AID PROJECT NO.

PRELIMINARY RIGHT OF WAY

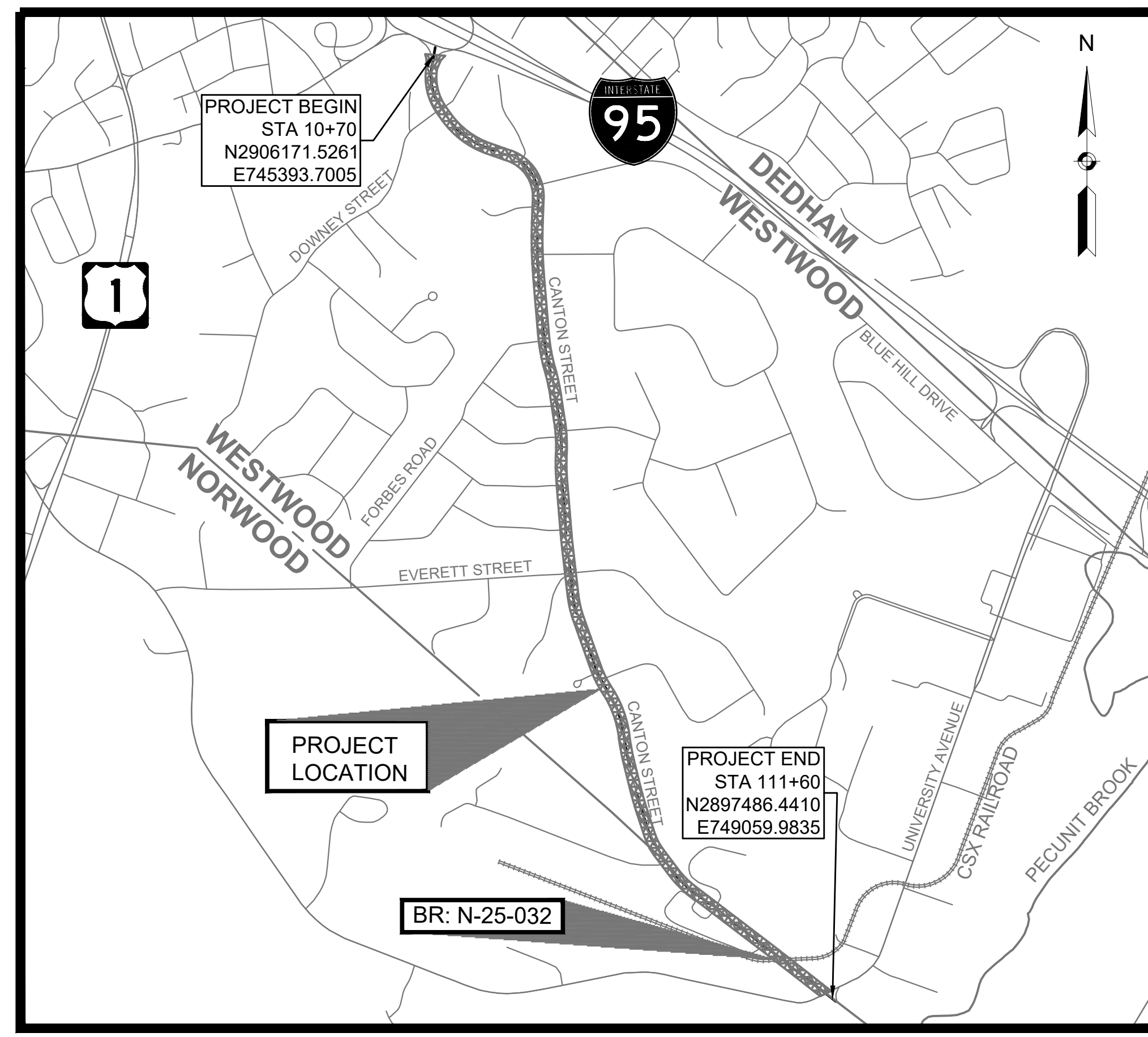
WESTWOOD CANTON STREET			
STATE	FED. AID PROJ. NO.	SHEET NO.	TOTAL SHEETS
MA	-	1	41
PROJECT FILE NO.		608158	

PRELIMINARY RIGHT OF WAY
TITLE SHEET & INDEX

THESE PLANS ARE SUPPLEMENTED BY THE OCTOBER 2017 CONSTRUCTION STANDARD DETAILS, THE 2015 OVERHEAD SIGNAL STRUCTURE AND FOUNDATION STANDARD DRAWINGS, MASSDOT TRAFFIC MANAGEMENT PLANS AND DETAIL DRAWINGS, THE 1990 STANDARD DRAWINGS FOR SIGNS AND SUPPORTS, THE 1968 STANDARD DRAWINGS FOR TRAFFIC SIGNALS AND HIGHWAY LIGHTING, AND THE LATEST EDITION OF THE AMERICAN STANDARD FOR NURSERY STOCK.

INDEX

SHEET NO.	DESCRIPTION
1	TITLE SHEET & INDEX
2	LEGEND, ABBREVIATIONS AND PROJECT DESCRIPTION
3-7	TYPICAL SECTIONS
8-12	CRITICAL PROFILES
13-19	PARCEL SUMMARY SHEET
20-23	LOCATION PLAN
24-41	PROPERTY PLANS



0 1000 2000 3000 4000
SCALE: 1" = 1000'
LENGTH OF PROJECT = 10,090 FEET = 1.911 MILES

BASE MAP NOTES

1. THE ORIGINAL SURVEY BASE PLAN WAS PREPARED BY WSP, USA INC. (FORMERLY CHAS. H SELLS, INC), AND UPDATED/EXTENDED BY HANCOCK SURVEY ASSOCIATES, INC. IN MAY 2019 AND JANUARY 2020.
2. THE MOST RECENT SITE VISIT WAS COMPLETED IN NOVEMBER, 2021 TO VERIFY THAT THE EXISTING CONDITIONS SHOWN ON THE PLAN ARE THE CURRENT CONDITIONS IN THE FIELD.
3. THE LAYOUT AND PROPERTY LINES SUBMITTED ON THE PLAN WERE COMPILED FROM RECORDED DEEDS AND PLANS AND EVIDENCE LOCATED ON SITE, AND WILL BE CERTIFIED BY JASON ELLIS, A PLS IN DIRECT CHARGE AND SUPERVISION OF THE SURVEY BASEMAP.
4. THE OWNERS HAVE BEEN CHECKED AND UPDATED AS OF FEBRUARY, 2022.

TEC The Engineering Corp		
146 Dascomb Road Andover, MA 01810 978-794-1792	311 Main Street 2nd Floor Worcester, MA 01608 508-868-5104	169 Ocean Blvd, Unit 3 PO Box 249 Hampton, NH 03842 603-601-8154
www.TheEngineeringCorp.com		

2-18-2022	25% SUBMISSION	0
DATE	DESCRIPTION	REV #

massDOT Massachusetts Department of Transportation Highway Division	
RECOMMENDED FOR APPROVAL	
_____ CHIEF ENGINEER	_____ DATE

GENERAL SYMBOLS

Table with columns: EXISTING, PROPOSED, DESCRIPTION. Lists various symbols for infrastructure elements like JB (Jersey Barrier), CB/GI (Catch Basin), GP (Gas Pump), and utility poles.

TRAFFIC SYMBOLS

Table with columns: EXISTING, PROPOSED, DESCRIPTION. Lists symbols for traffic control elements like Controller Cabinet, Mast Arm, and Pedestrian Signal Head.

PAVEMENT MARKING SYMBOLS

Table with columns: EXISTING, PROPOSED, DESCRIPTION. Lists symbols for pavement markings such as Pavement Arrows, Legend "ONLY", Yield Lines, and various Solid and Broken Lines.

PROJECT DESCRIPTION:

THE PROPOSED PROJECT CONSISTS OF THE RECONSTRUCTION OF CANTON STREET FROM THE EAST STREET ROTARY TO UNIVERSITY AVENUE, APPROXIMATELY 1.9 MILES.

THE IMPROVEMENTS INCLUDE THE CONSTRUCTION OF A SHARED USE PATH ON THE EAST SIDE AND A SIDEWALK ON THE WEST SIDE, ADA/AAB COMPLIANT CURB RAMPS AT CROSSINGS, RECONSTRUCTION OF TRAFFIC CALMING MEDIANS, RECONSTRUCTION/EXPANSION OF THE EXISTING STORMWATER DRAINAGE SYSTEM, PAVEMENT RESURFACING/RECONSTRUCTION, AND INSTALLATION OF MUTCD COMPLIANT PAVEMENT MARKINGS AND SIGNAGE.

ABBREVIATIONS

Table with columns: GENERAL, AADT, ABAN, ADJ, etc. Lists abbreviations for traffic and engineering terms like Annual Average Daily Traffic, Abandon, Adjust, etc.

WESTWOOD CANTON STREET. PRELIMINARY RIGHT OF WAY LEGEND, ABBREVIATIONS AND PROJECT DESCRIPTION. Includes a small table with STATE, FED. AID PROJ. NO., SHEET NO., TOTAL SHEETS.

ABBREVIATIONS (cont.)

Table with columns: GENERAL, PROP, PSB, PT, PVC, etc. Lists abbreviations for proposed and other project elements like Plantable Soil Borrow, Point of Tangency, etc.

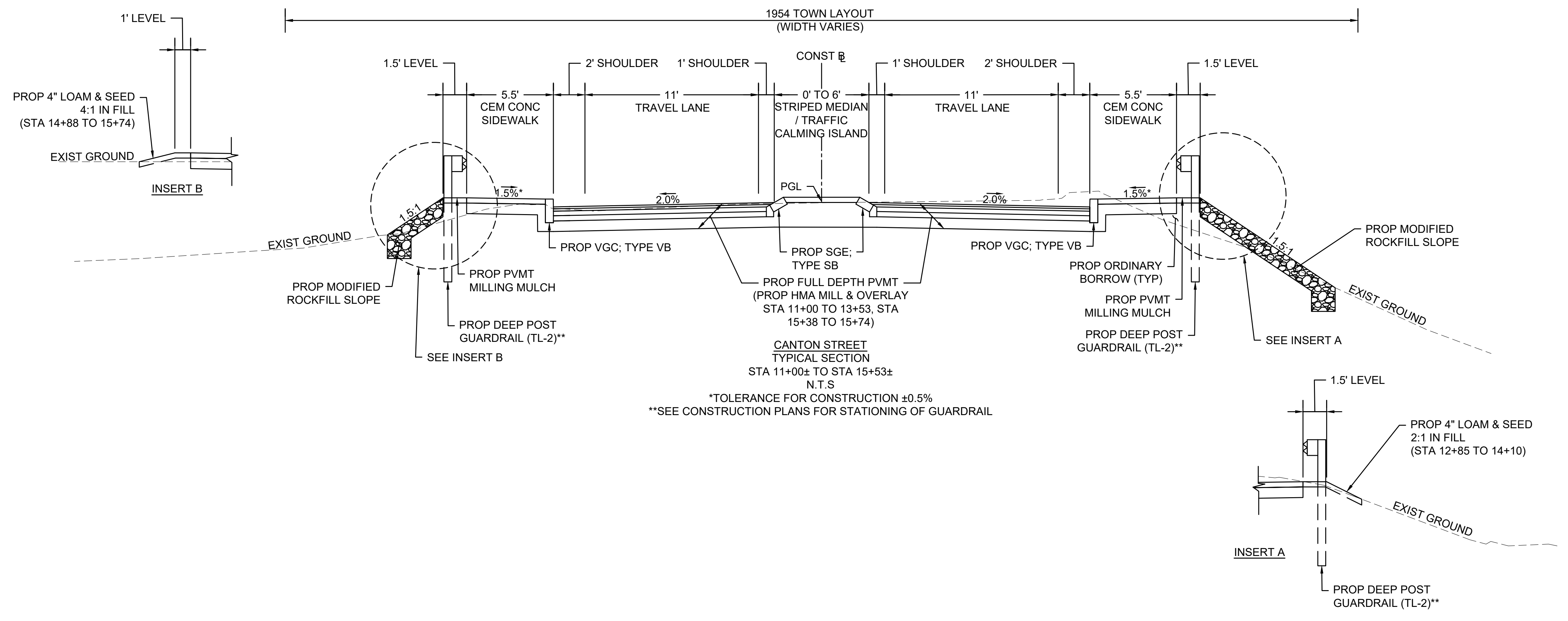
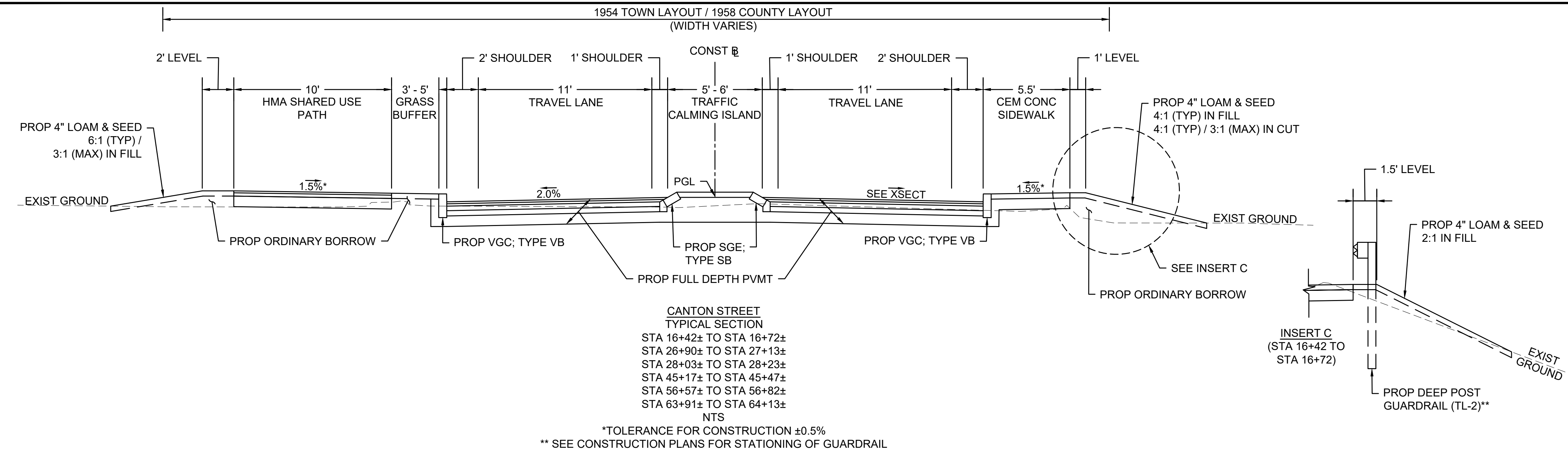
TRAFFIC SIGNAL

Table with columns: CAB, CCVE, DW, FDW, FR, FRL, etc. Lists abbreviations for traffic signal components like Cabinet, Closed Circuit Video Equipment, etc.

**WESTWOOD
CANTON STREET**

STATE	FED. AID PROJ. NO.	SHEET NO.	TOTAL SHEETS
MA	-	3	41
PROJECT FILE NO.		608158	

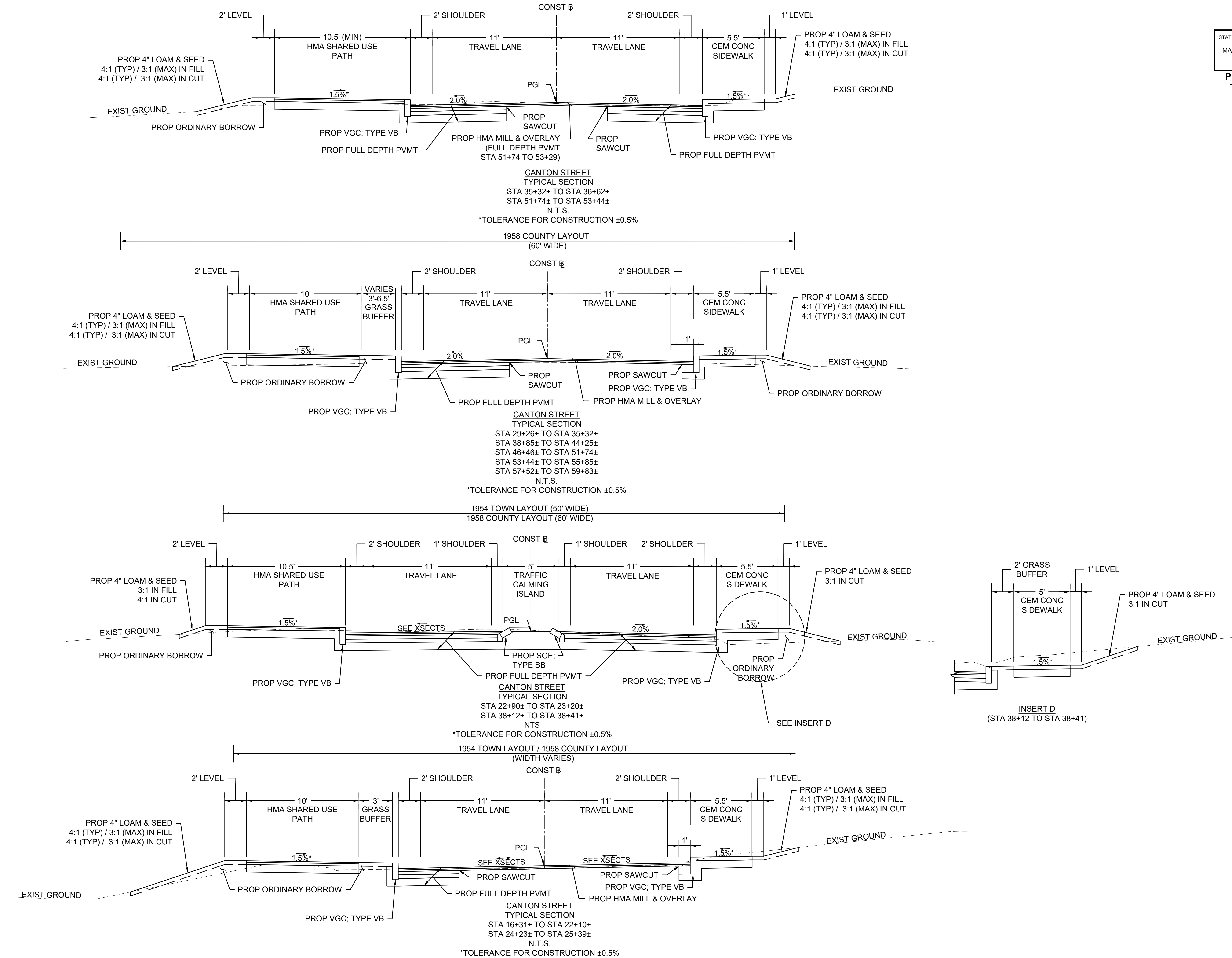
**PRELIMINARY RIGHT OF WAY
TYPICAL SECTIONS - 1 OF 5**



**WESTWOOD
CANTON STREET**

STATE	FED. AID PROJ. NO.	SHEET NO.	TOTAL SHEETS
MA	-	4	41

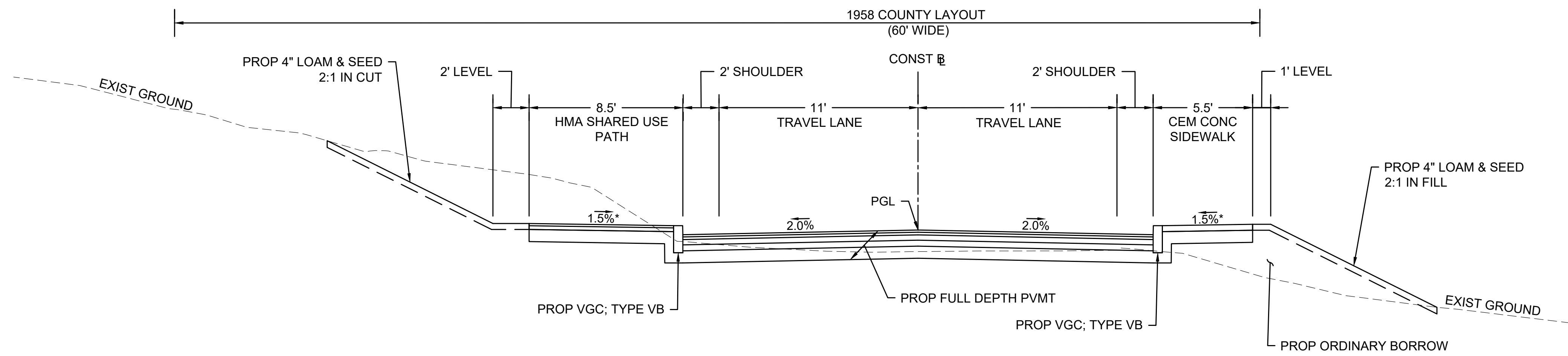
PROJECT FILE NO. 608158
**PRELIMINARY RIGHT OF WAY
TYPICAL SECTIONS - 2 OF 5**



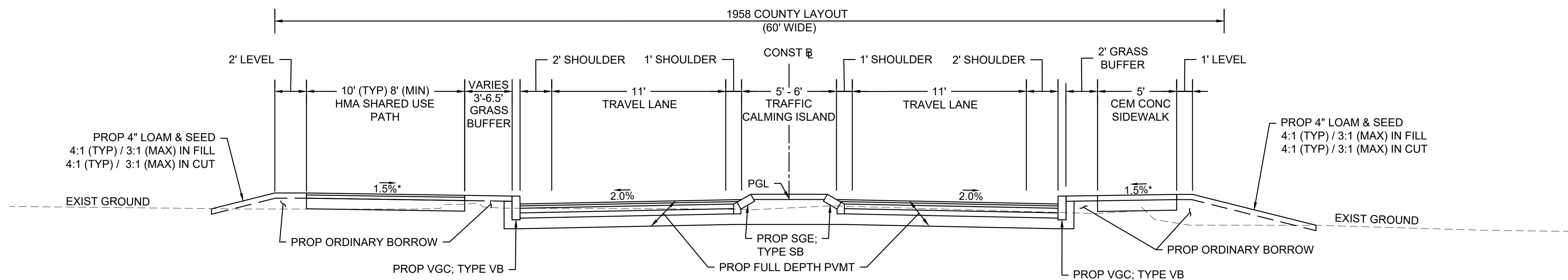
WESTWOOD
CANTON STREET

STATE	FED. AID PROJ. NO.	SHEET NO.	TOTAL SHEETS
MA	-	5	41
PROJECT FILE NO.		608158	

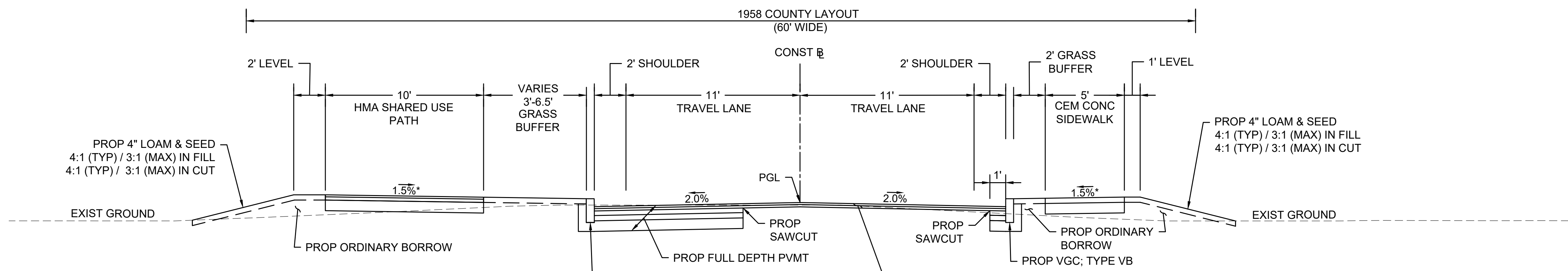
PRELIMINARY RIGHT OF WAY
TYPICAL SECTIONS - 3 OF 5



CANTON STREET
TYPICAL SECTION
STA 79+06± TO STA 88+65±
N.T.S.
*TOLERANCE FOR CONSTRUCTION ±0.5%



CANTON STREET
TYPICAL SECTION
STA 62+83± TO STA 63+03±
STA 74+60± TO STA 74+90±
N.T.S.
*TOLERANCE FOR CONSTRUCTION ±0.5%

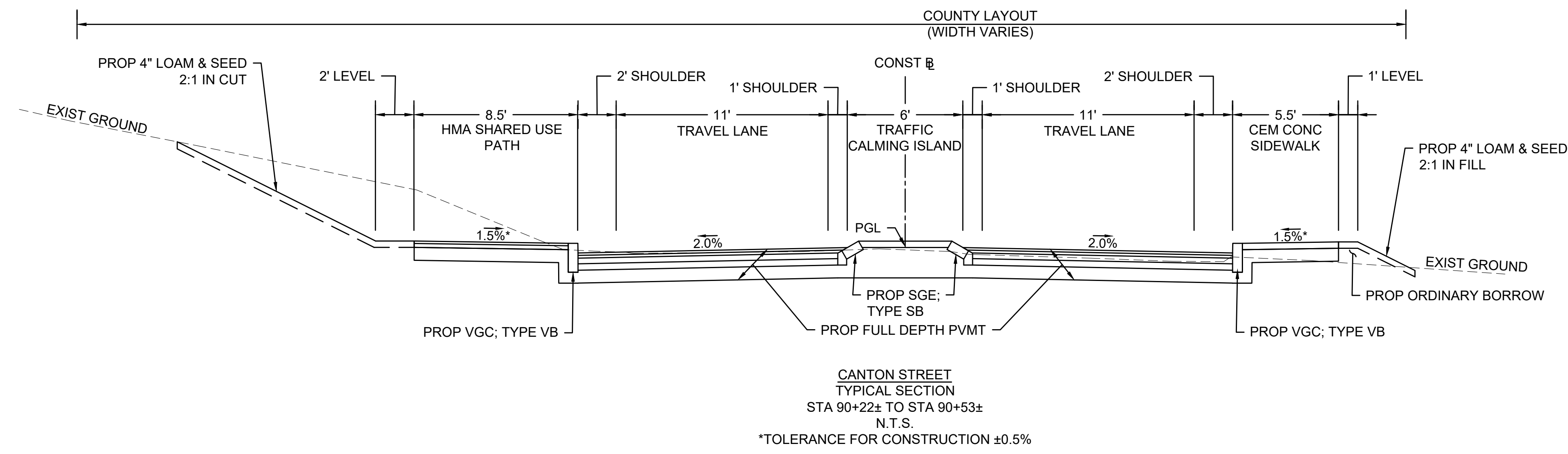
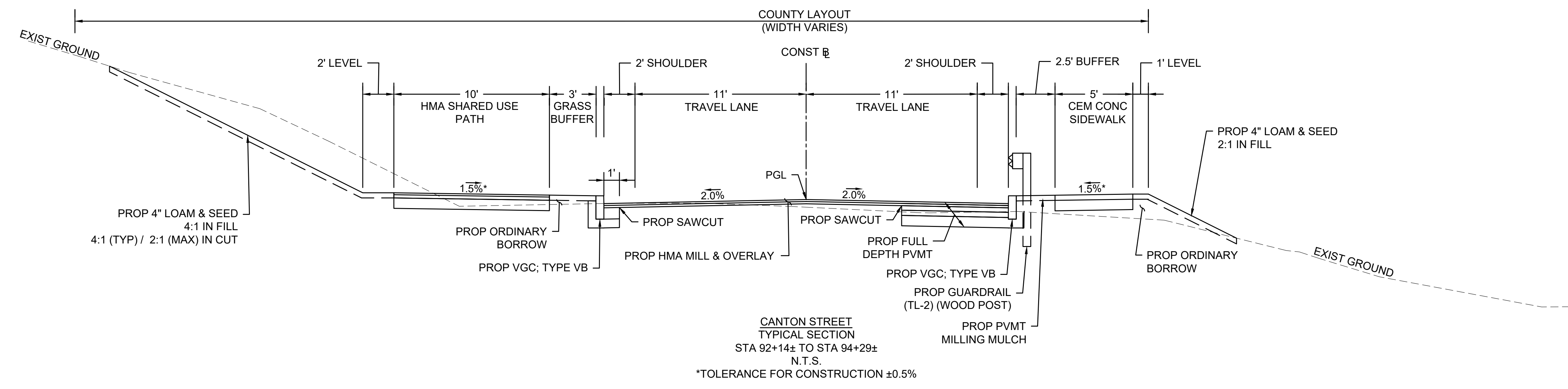
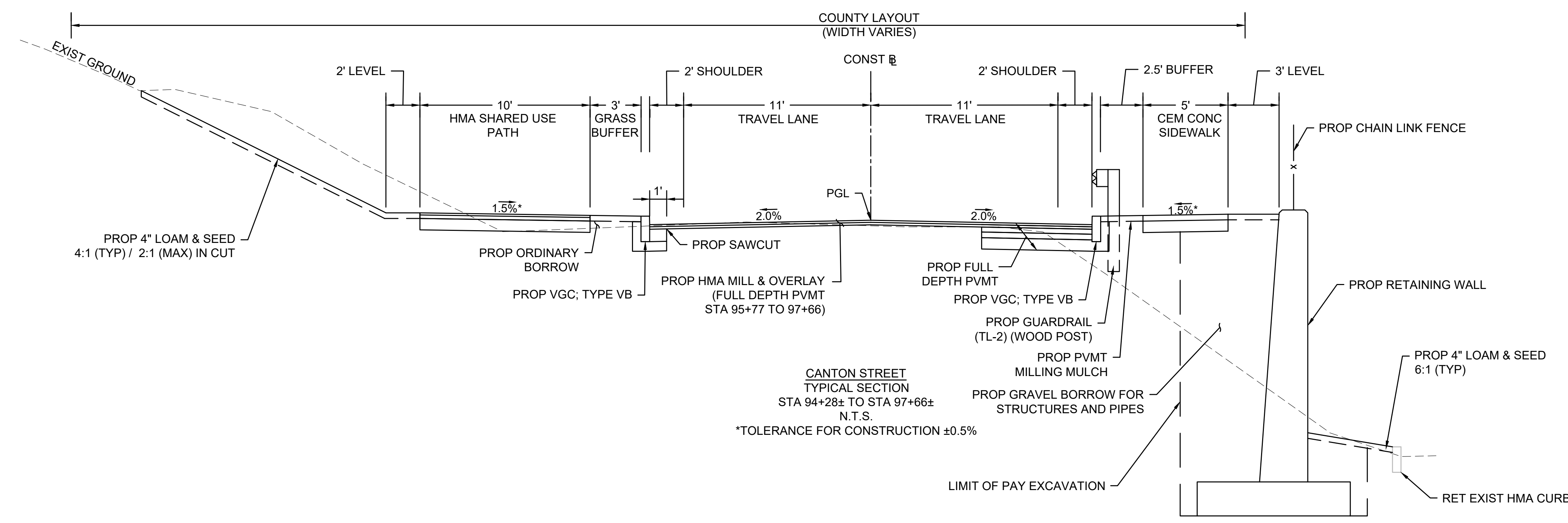


CANTON STREET
TYPICAL SECTION
STA 59+83± TO STA 61+90±
STA 65+74± TO STA 68+16±
STA 70+15± TO STA 74+28±
STA 75+98± TO STA 77+93±
N.T.S.
*TOLERANCE FOR CONSTRUCTION ±0.5%

**WESTWOOD
CANTON STREET**

STATE	FED. AID PROJ. NO.	SHEET NO.	TOTAL SHEETS
MA	-	6	41
PROJECT FILE NO.		608158	

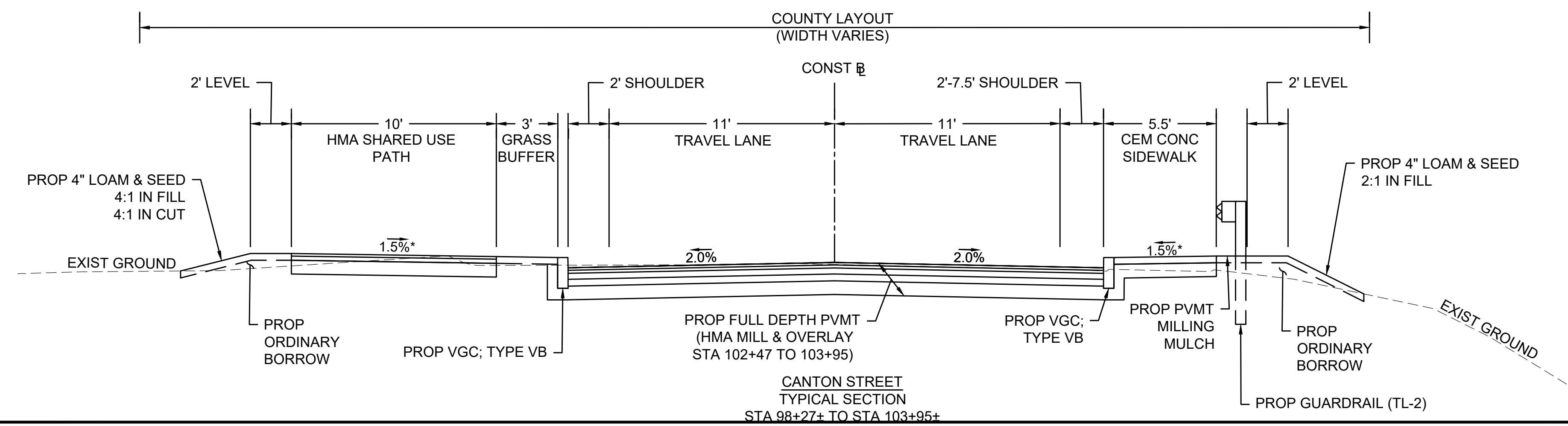
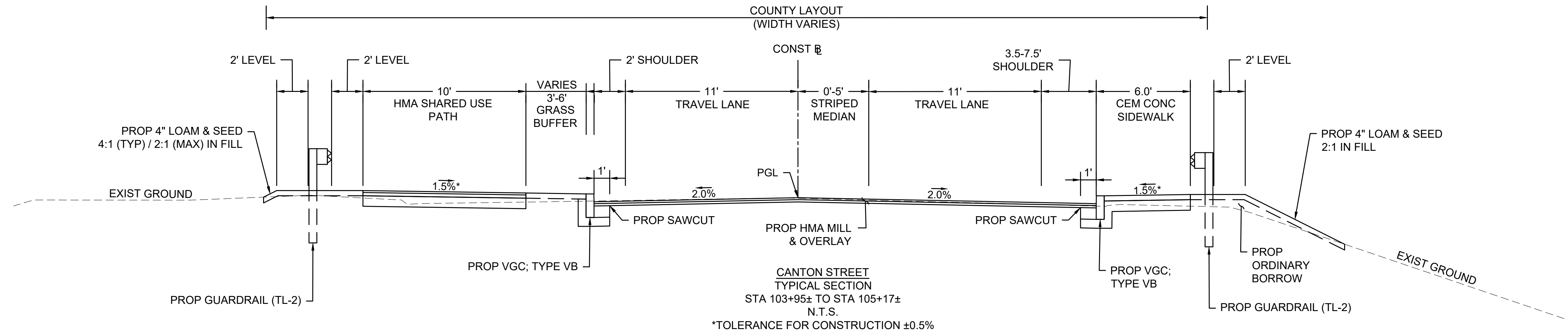
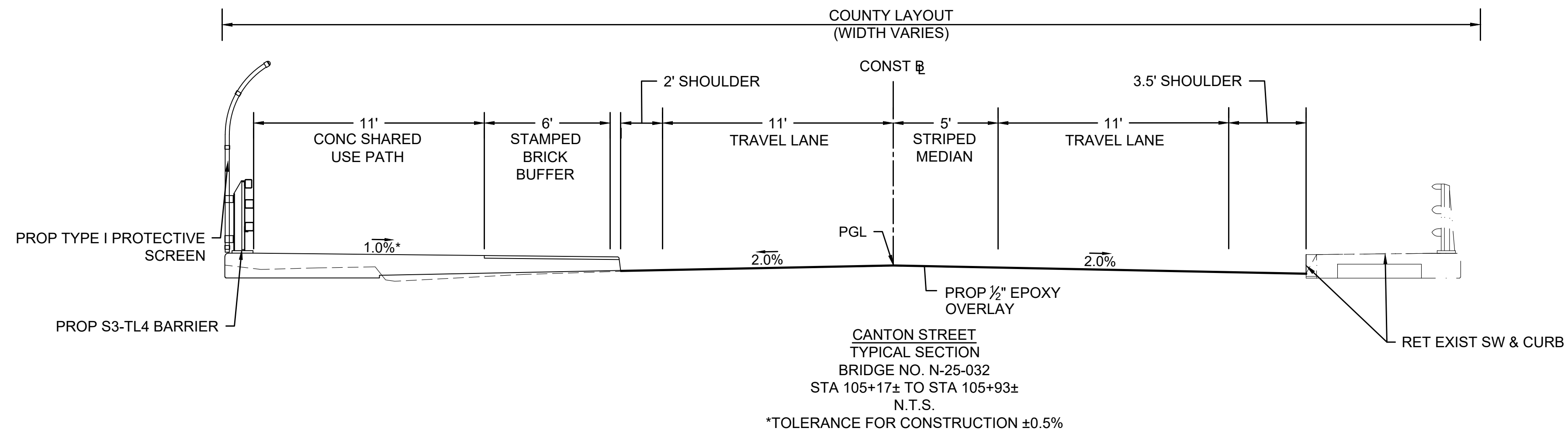
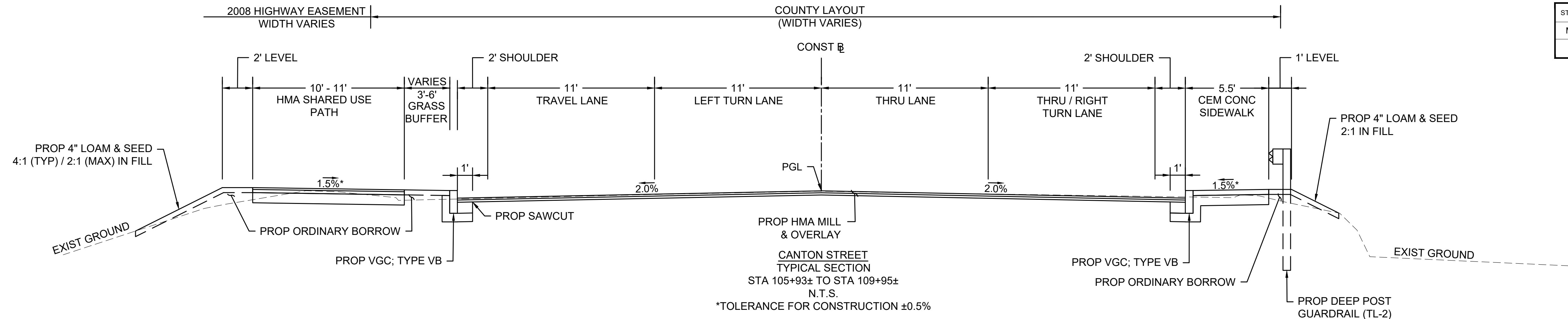
**PRELIMINARY RIGHT OF WAY
TYPICAL SECTIONS - 4 OF 5**



WESTWOOD
CANTON STREET

STATE	FED. AID PROJ. NO.	SHEET NO.	TOTAL SHEETS
MA	-	7	41
PROJECT FILE NO.		608158	

PRELIMINARY RIGHT OF WAY
TYPICAL SECTIONS - 5 OF 5

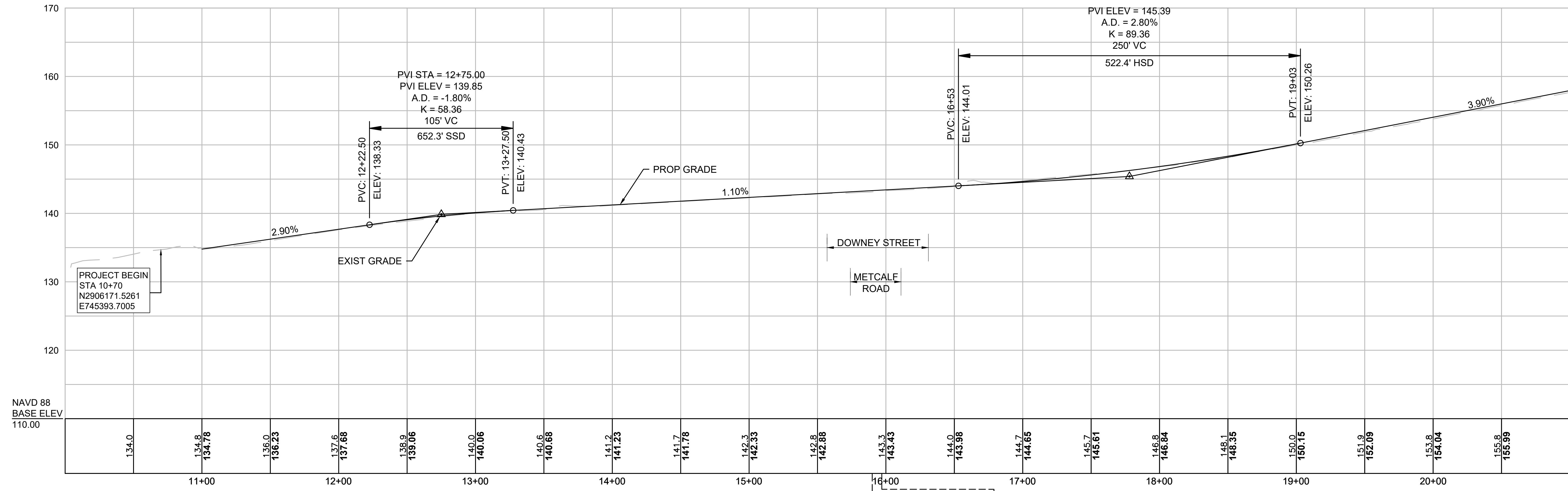


**WESTWOOD
CANTON STREET**

STATE	FED. AID PROJ. NO.	SHEET NO.	TOTAL SHEETS
MA	-	8	41
PROJECT FILE NO.		608158	

**PRELIMINARY RIGHT OF WAY
CRITICAL PROFILES - 1 OF 5**

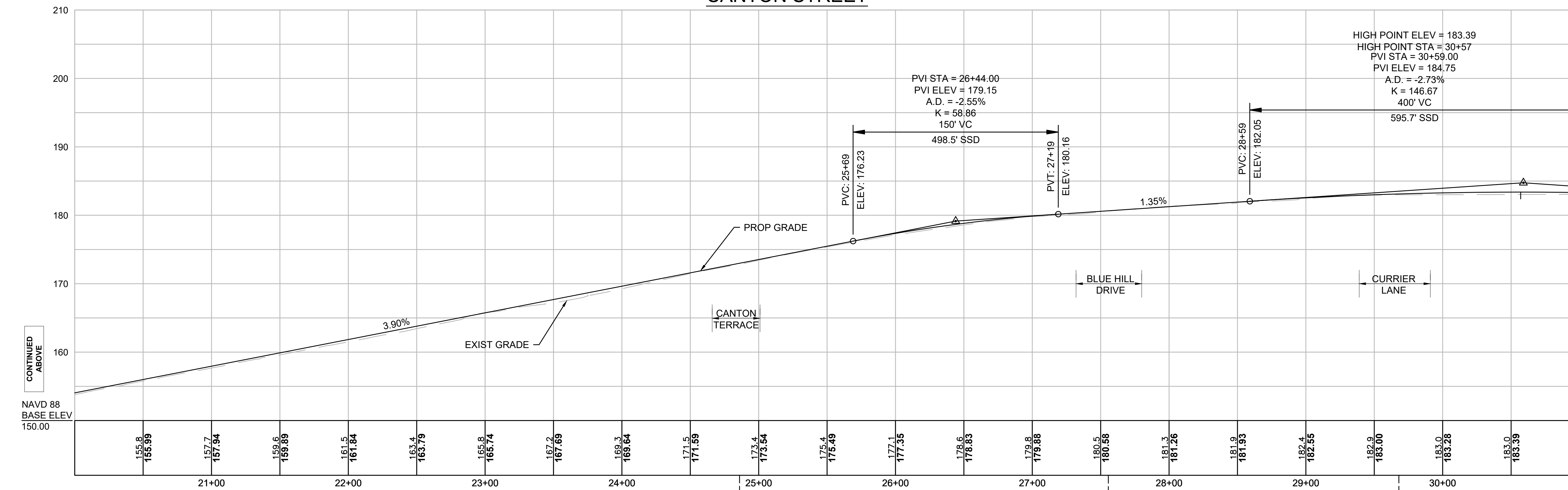
CANTON STREET



NAVD 88
BASE ELEV
110.00

CONTINUED
BELOW

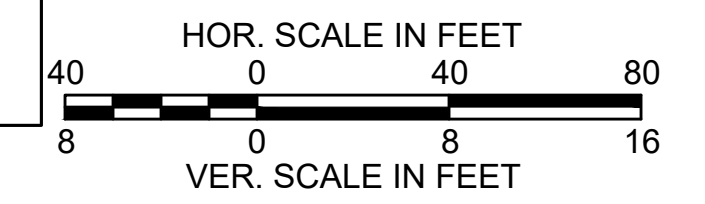
CANTON STREET



CONTINUED
ABOVE

CONTINUED ON
SHEET NO. 9

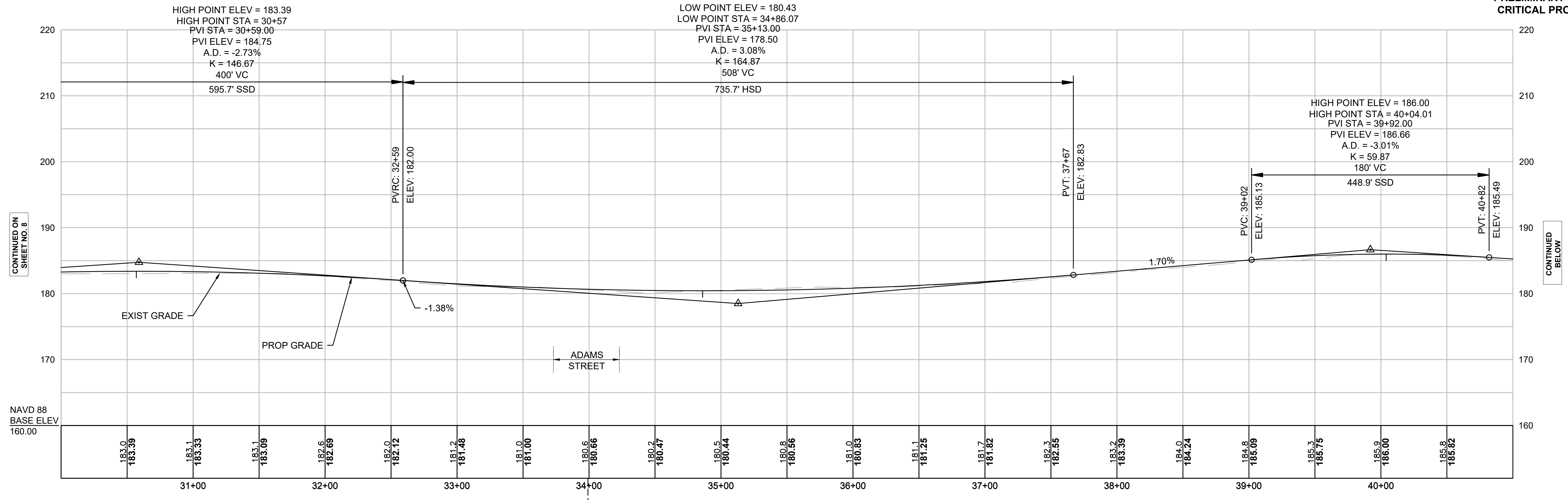
- STA 15+86.90 CANTON STREET
- STA 15+94.04 CANTON STREET
- STA 201+00.00 DOWNEY STREET
- STA 300+00.00 METCALF ROAD
- STA 24+85.06 CANTON STREET
- STA 400+00.00 CANTON TERRACE
- STA 27+54.22 CANTON STREET
- STA 500+00.00 BLUE HILL DRIVE
- STA 29+66.67 CANTON STREET
- STA 601+00.00 CURRIER LANE



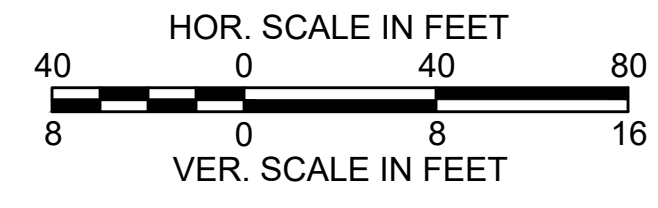
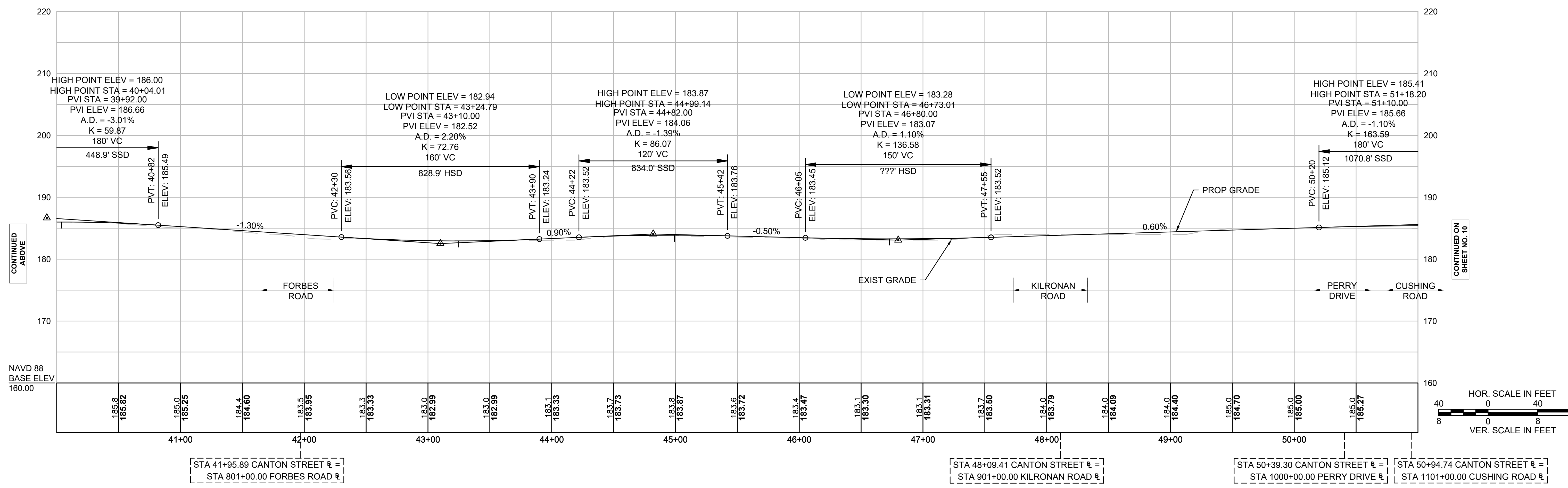
CANTON STREET

WESTWOOD CANTON STREET			
STATE	FED. AID PROJ. NO.	SHEET NO.	TOTAL SHEETS
MA	-	9	41
PROJECT FILE NO.		608158	

**PRELIMINARY RIGHT OF WAY
CRITICAL PROFILES - 2 OF 5**



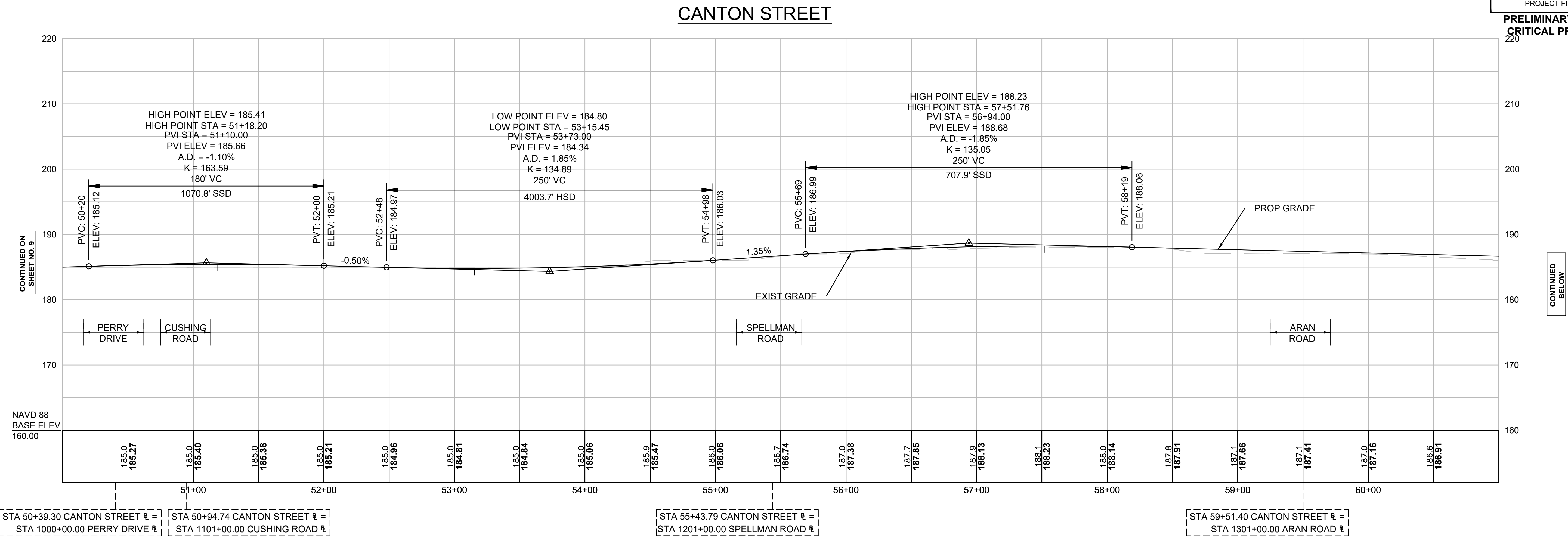
CANTON STREET



**WESTWOOD
CANTON STREET**

STATE	FED. AID PROJ. NO.	SHEET NO.	TOTAL SHEETS
MA	-	10	41
PROJECT FILE NO.		608158	

**PRELIMINARY RIGHT OF WAY
CRITICAL PROFILES - 3 OF 5**

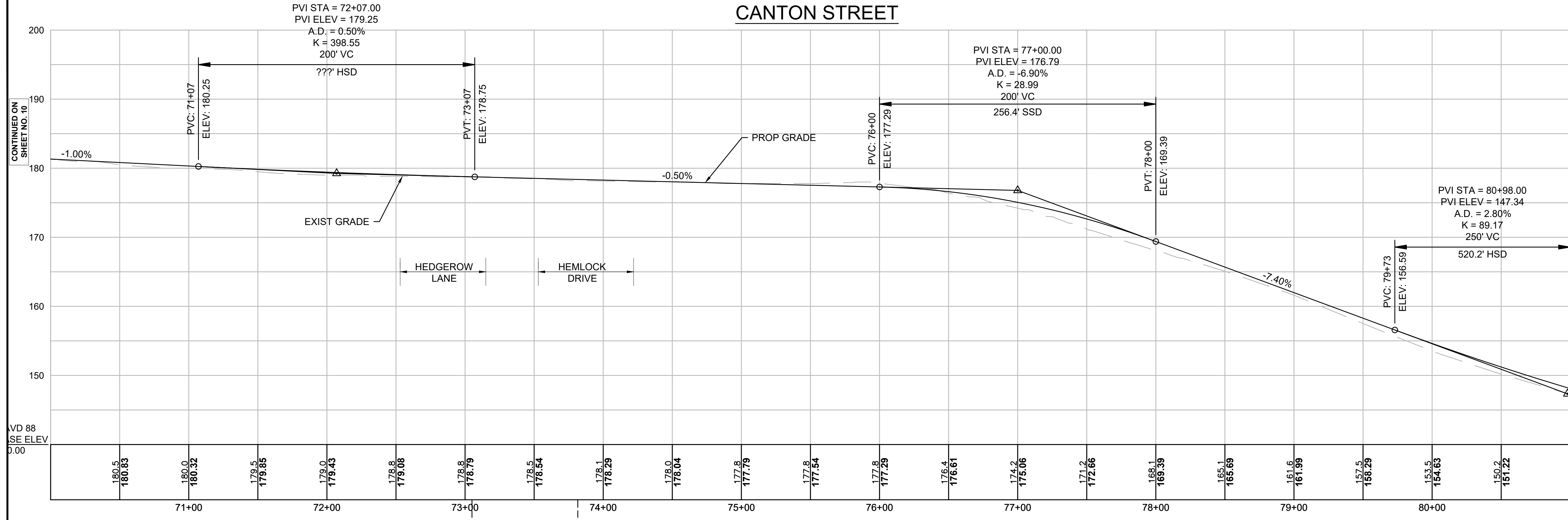


CANTON STREET

WESTWOOD CANTON STREET

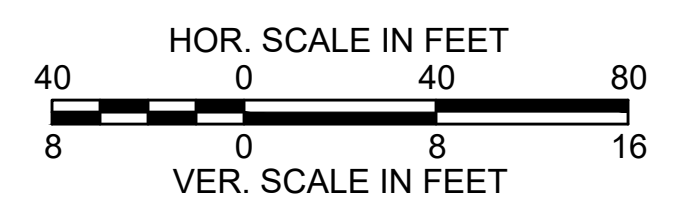
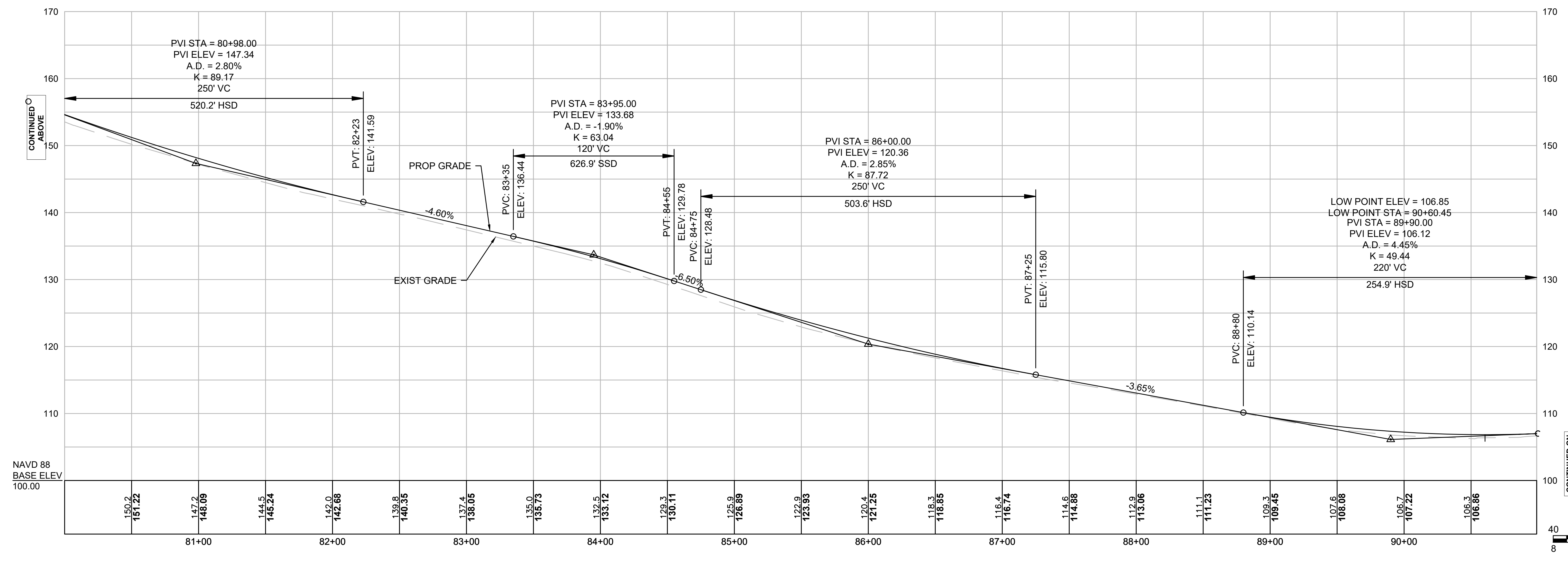
STATE	FED. AID PROJ. NO.	SHEET NO.	TOTAL SHEETS
MA	-	11	41

PROJECT FILE NO. 608158
**PRELIMINARY RIGHT OF WAY
 CRITICAL PROFILES - 4 OF 5**



STA 72+85.56 CANTON STREET @ =
 STA 1601+00.00 HEDGEROW LANE @ =
 STA 73+78.40 CANTON STREET @ =
 STA 1700+00.00 HEMLOCK DRIVE @ =

CANTON STREET



VD 88
 SE ELEV
 0.00

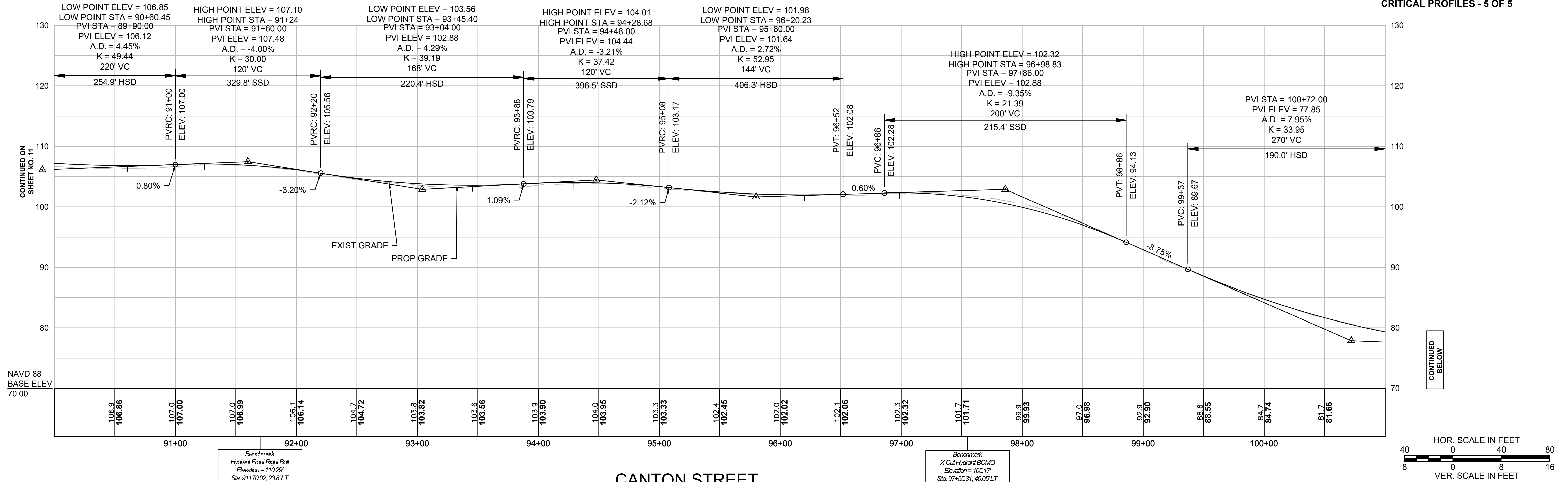
NAVD 88
 BASE ELEV
 100.00

CANTON STREET

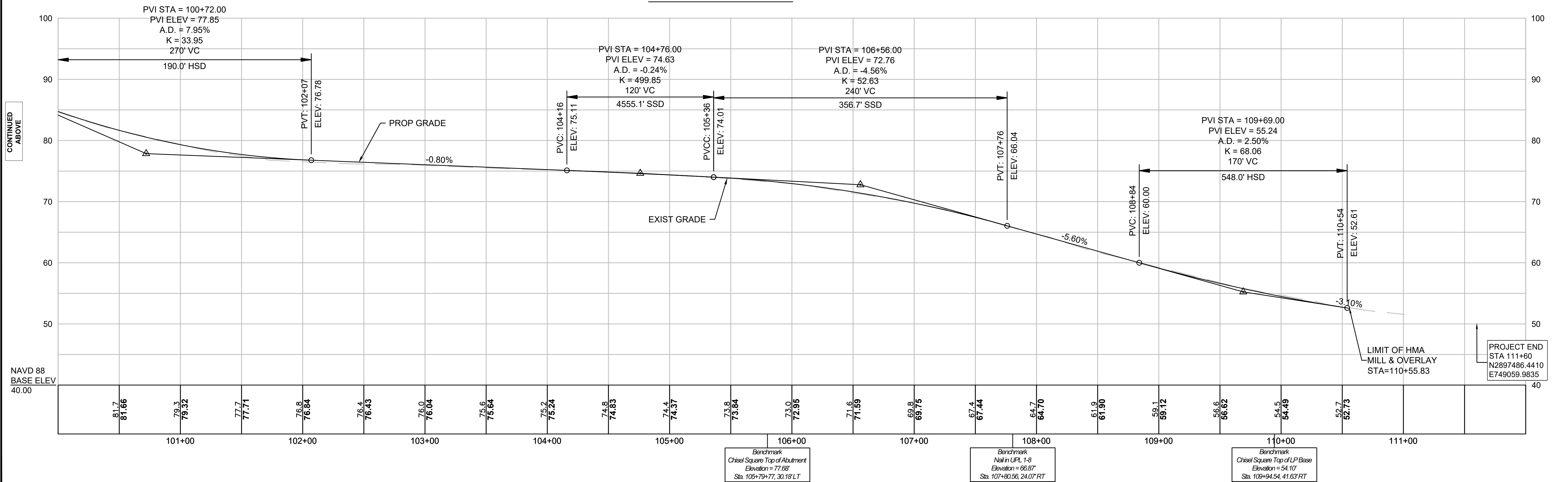
WESTWOOD CANTON STREET

STATE	FED. AID PROJ. NO.	SHEET NO.	TOTAL SHEETS
MA	-	12	41
PROJECT FILE NO.		608158	

PRELIMINARY RIGHT OF WAY CRITICAL PROFILES - 5 OF 5



CANTON STREET



PARCEL NO.	PLAN SHEET NO.	TITLEHOLDER	TITLE REFERENCE				AREA (S.F. +/-)					TOTAL PROPERTY AREA (S.F.)	FRONTAGE ON ROW PLAN (FT.)	PROPERTY ADDRESS	REMARKS	LAND RESTRICTION FROM THE DEED	
			DEED BOOK	PAGE NO.	LCC NO.	CERT NO.	TAKEN		EASEMENT		TOTAL TAKEN						REMAINING
							TOWN	STATE	TYPE	AREA (+/-) SF							
S-1	24	TOWN OF WESTWOOD	596	253								18,049	333	CANTON STREET	MODIFIED ROCKFILL SLOPE (1.5:1), CLEARING & GRUBBING		
S-2	24	SVETLANA PUSHAK	27141	492								15,102	101	4 METCALF ROAD	MODIFIED ROCKFILL SLOPE (1.5:1), CLEARING & GRUBBING		
1-T	25	BRIAN K. MORGAN AND ELAINE M. MORGAN	21425	554			330			330	20,342	20,672	574	2 METCALF ROAD	SIDEWALK		
E-1	25	BRIAN K. MORGAN AND ELAINE M. MORGAN	21425	554											LIGHT POLE, ELECTRIC HAND HOLE, CONDUIT		
S-3	24	BRIAN K. MORGAN AND ELAINE M. MORGAN	21425	554											MODIFIED ROCKFILL SLOPE (1.5:1), CLEARING & GRUBBING		
TE-1	24,25	BRIAN K. MORGAN AND ELAINE M. MORGAN	21425	554											CLEARING & GRUBBING, GRADING (MAX 2:1)		
TE-2	25	BRIAN K. MORGAN AND ELAINE M. MORGAN	21425	554											CLEARING & GRUBBING, GRADING (MAX 3:1)		
PUE-S-1	24,25	ZHAONING LI AND YONGQIN HUI	36281	112								28,121	237	5 DOWNEY TERRACE	MODIFIED ROCKFILL SLOPE (1.5:1), UTILITY POLE RELOCATION, GUY ANCHOR, OVERHEAD UTILITIES, CLEARING & GRUBBING, GRADING (MAX 1.5:1)		
TE-3	25	TOWN OF WESTWOOD (CONSERVATION COMMISSION)	4828	568								647,302	1,415	DOWNEY STREET	GRADING (MAX 2:1)	ARTICLE 97	
PUE-1	25	BRYAN OLSON AND LISA PAPETTI	11624	410								66,757	228	83 CANTON STREET	UTILITY POLE RELOCATION, GUY ANCHORS, OVERHEAD UTILITIES		
TE-4	25	BRYAN OLSON AND LISA PAPETTI	11624	410											CLEARING & GRUBBING, GRADING (MAX 2:1)		
TE-5	25	BRYAN OLSON AND LISA PAPETTI	11624	410											CLEARING & GRUBBING, GRADING (MAX 2:1)		
TE-6	25	BRYAN OLSON AND LISA PAPETTI	11624	410											DRIVEWAY RECONSTRUCTION, CLEARING & GRUBBING, GRADING (MAX 2:1)		
2-T	25	ANDREW J. ROTONDO, JR.	10188	506			262					20,033	94	84 CANTON STREET	SIDEWALK		
TE-7	25	ANDREW J. ROTONDO, JR.	10188	506											DRIVEWAY RECONSTRUCTION, CLEARING & GRUBBING, WALL REMOVAL, GRADING (MAX 4:1)		
3-T	25	SIMONA SHUSTER TSEGLIN A/K/A SIMONA SHUSTER AND STEVEN TSEGLIN	35053	358			3				20,132	20,135	104	90 CANTON STREET	SIDEWALK		
TE-8	25	SIMONA SHUSTER TSEGLIN A/K/A SIMONA SHUSTER AND STEVEN TSEGLIN	35053	358											DRIVEWAY RECONSTRUCTION, WALL REMOVAL, CLEARING & GRUBBING, GRADING (MAX 4:1)		
PUE-2	25	JAMES CURTIN AND MANDY CURTIN	10687	290								33,209	115	91 CANTON STREET	GUY ANCHOR, OVERHEAD UTILITIES		
TE-9	25	JAMES CURTIN AND MANDY CURTIN	10687	290											DRIVEWAY RECONSTRUCTION, CLEARING & GRUBBING, GRADING (MAX 4:1)		
TE-10	25	CHARLES TODESCO AND ELENA TODESCO	8974	569								20,074	127	96 CANTON STREET	SMH ADJUST, WALL REMOVAL, CEM STONE MASONRY WALL CONSTRUCTION, DRIVEWAY RECONSTRUCTION, CURB REMOVAL, CLEARING & GRUBBING, GRADING (MAX 2:1)		
PUE-3	25	THE LORAIN P. ROTONDO 2007 FAMILY TRUST	25055	593								40,011	112	97 CANTON STREET	GUY ANCHOR, OVERHEAD UTILITIES		
PUE-4	25	THE LORAIN P. ROTONDO 2007 FAMILY TRUST	25055	593											OVERHEAD UTILITIES		
TE-11	25	THE LORAIN P. ROTONDO 2007 FAMILY TRUST	25055	593											DRIVEWAY RECONSTRUCTION, CLEARING & GRUBBING, GRADING (MAX 4:1)		
TE-12	25,26	YANG YU AND NA WEI	33598	419								20,033	157	104 CANTON STREET	DRIVEWAY RECONSTRUCTION, TREE REMOVALS, STUMP REMOVAL, FENCE REMOVAL, GRADING (MAX 4:1)		
PUE-5	25,26	MARK P. MORGAN AND ANN M. MORGAN	10017	527								20,010	111	105 CANTON STREET	GUY ANCHOR, OVERHEAD UTILITIES		
TE-13	25,26	MARK P. MORGAN AND ANN M. MORGAN	10017	527											GRADING (MAX 4:1)		
TE-14	25,26	MARK P. MORGAN AND ANN M. MORGAN	10017	527											DRIVEWAY RECONSTRUCTION, CLEARING & GRUBBING, GRADING (MAX 4:1)		
TE-15	26	LINO FONTECCHIO AND ROSALIE FONTECCHIO	11808	436								20,692	398	115 CANTON TERRACE	CLEARING & GRUBBING, GRADING (MAX 2:1)		
PUE-6	26	LISA S. MURRAY AND WILLIAM T. MURRAY	39201	324								20,010	182	115 CANTON STREET	OVERHEAD UTILITIES		
TE-16	26	LISA S. MURRAY AND WILLIAM T. MURRAY	39201	324											DRIVEWAY RECONSTRUCTION, CLEARING & GRUBBING, GRADING (MAX 4:1)		
PUE-7	26	RONALD K. WEST AND PATRICIA A. WEST	11050	523								68,206.7	156	129 CANTON STREET	OVERHEAD UTILITIES, GUY ANCHOR		
TE-17	26	RONALD K. WEST AND PATRICIA A. WEST	11050	523											DRIVEWAY RECONSTRUCTION, GRADING (MAX 4:1)		
TE-18	26	RONALD K. WEST AND PATRICIA A. WEST	11050	523											GRADING (MAX 4:1)		

**WESTWOOD
CANTON STREET**

STATE	FED. AID PROJ. NO.	SHEET NO.	TOTAL SHEETS
MA	-	13	41
PROJECT FILE NO.		608158	

**PRELIMINARY RIGHT OF WAY
PARCEL SUMMARY - 1 OF 7
WESTWOOD**

PARCEL NO.	PLAN SHEET NO.	TITLEHOLDER	TITLE REFERENCE				AREA (S.F. +/-)					TOTAL PROPERTY AREA (S.F.)	FRONTAGE ON ROW PLAN (FT.)	PROPERTY ADDRESS	REMARKS	LAND RESTRICTION FROM THE DEED	
			DEED BOOK	PAGE NO.	LCC NO.	CERT NO.	TAKEN		EASEMENT		TOTAL TAKEN						REMAINING
							TOWN	STATE	TYPE	AREA (+/-) SF							
TE-19	26	TROIANI REALTY TRUST	8538	395					TEMP	1,055		20,650	110	145 CANTON STREET	DRIVEWAY RECONSTRUCTION, GRADING (MAX 4:1)		
TE-20	26,27	JOSE F. ZAMUDIO-TENA AND CLARA E. ZAMUDIO	14027	259					TEMP	1,305		18,173	101	151 CANTON STREET	DRIVEWAY RECONSTRUCTION, R&R STONE WALL, WALL REMOVAL, GRADING (MAX 3:1)		
TE-21	27	HILLARY MOSCA AND JOSEPH MOSCA	28065	551					TEMP	748		16,799	88	159 CANTON STREET	DRIVEWAY RECONSTRUCTION, GRADING (MAX 3:1)		
PUE-8	27	DEREK A. STERN AND ABBY M. STERN	26498	572					PERM	70		40,064	357	7 BLUE HILL DRIVE	GUY ANCHOR		
TE-22	27	DEREK A. STERN AND ABBY M. STERN	26498	572					TEMP	161					R&R STONE WALL, CLEARING & GRUBBING, GRADING (MAX 4:1)		
TE-23	27	DEREK A. STERN AND ABBY M. STERN	26498	572					TEMP	471					R&R STONE WALL, ADJ IRRIGATION VALVE, ADJ SMH, CLEARING & GRUBBING, GRADING (MAX 4:1)		
TE-24	27	JINDONG WONG AND XI CHEN	36961	511					TEMP	453		17,914	288	9 CURRIER LANE	GRADING (MAX 4:1)		
PUE-9	27	MARISSA A. TARANTO AND SAMUEL J. GELSO, JR.	13414	100					PERM	18		40,767	172	170 CANTON STREET	GUY ANCHOR		
TE-25	27	MARISSA A. TARANTO AND SAMUEL J. GELSO, JR.	13414	100					TEMP	844					DRIVEWAY RECONSTRUCTION, R&R STONE WALL, CLEARING & GRUBBING, GRADING (MAX 4:1)		
TE-26	27	EDYTHE DRICKER SELLES REVOCABLE TRUST - 1999	32842	428					TEMP	1,046		15,904	268	175 CANTON STREET	FLAGSTONE WALK RECONSTRUCTION, R&R STONE WALL, GRADING (MAX 4:1)		
TE-27	27	FREDERICK W. VANWAGENEN AND MAURA J. VANWAGENEN	10631	45					TEMP	1,016		16,638	82	181 CANTON STREET	DRIVEWAY RECONSTRUCTION, R&R STONE WALL, R&R MAILBOX, GRADING (MAX 4:1)		
TE-28	27	LIN LIN AND QI LI	31828	279					TEMP	669		42,760	134	192 CANTON STREET	DRIVEWAY RECONSTRUCTION, R&R STONE WALL, CLEARING & GRUBBING, GRADING (MAX 4:1)		
TE-29	27	WILLIAM LAM AND CHI FUN LAM	23856	575					TEMP	793		17,089	82	187 CANTON STREET	DRIVEWAY RECONSTRUCTION, R&R STONE WALL, R&R MAILBOX, GRADING (MAX 4:1)		
PUE-10	27,28	CATHIE TINGEY JONES AND JARED JONES	34195	373					PERM	45		48,881	451	10 ADAMS STREET	GUY ANCHOR		
TE-30	27,28	CATHIE TINGEY JONES AND JARED JONES	34195	373					TEMP	626					R&R STONE WALL, CLEARING & GRUBBING, GRADING (MAX 4:1)		
TE-31	27,28	CATHIE TINGEY JONES AND JARED JONES	34195	373					TEMP	73					R&R STONE WALL, CLEARING & GRUBBING, GRADING (MAX 4:1)		
TE-32	27	CLAUDIO R. MCKENZIE AND KAREN L. MCKENZIE	26208	24					TEMP	370		69,855	41	199A CANTON STREET	DRIVEWAY RECONSTRUCTION, R&R MAILBOXES, GRADING (MAX 4:1)		
PUE-11	28	HERBERT F. IRVINE AND JULIA F. IRVINE	5019	564					PERM	136		90,605	174	199 CANTON STREET	UTILITY POLE RELOCATION, GUY ANCHOR		
TE-33	28	HERBERT F. IRVINE AND JULIA F. IRVINE	5019	564					TEMP	1,308					FENCE REMOVAL, DRIVEWAY RECONSTRUCTION, R&R MAILBOX, GRADING (MAX 4:1)		
PUE-12	28	MATTHEW S. GULESERIAN TRUST AND TERRI FOWLER TRUST	38480	111					PERM	511		20,804	392	213 CANTON STREET	UTILITY POLE RELOCATION, RISER RELOCATION, OVERHEAD UTILITIES		
TE-34	28	MATTHEW S. GULESERIAN TRUST AND TERRI FOWLER TRUST	38480	111					TEMP	363					DRIVEWAY RECONSTRUCTION, R&R STONE WALL, CLEARING & GRUBBING, GRADING (MAX 4:1)		
PUE-13	28	TOWN OF WESTWOOD (CONSERVATION COMMISSION)	4828	568					PERM	664		647,302	1,415	580 HIGH STREET	OVERHEAD UTILITIES	ARTICLE 97	
TE-35	28	TOWN OF WESTWOOD (CONSERVATION COMMISSION)	4828	568					TEMP	1,629					R&R STONE WALL, WALL REMOVAL, CLEARING & GRUBBING, GRADING (MAX 4:1)	ARTICLE 97	
TE-36	28	SUSAN JREIGE	13993	369					TEMP	39		40,368	126	228 CANTON STREET	DRIVEWAY RECONSTRUCTION, GRADING (MAX 4:1)		
PUE-14	29	TIMOTHY J. KILLELEA AND JUDITH HART-KILLELEA	9678	179					PERM	52		81,275	274	240 CANTON STREET	GUY ANCHOR		
TE-37	28	TIMOTHY J. KILLELEA AND JUDITH HART-KILLELEA	9678	179					TEMP	353					DRIVEWAY RECONSTRUCTION, GRADING (MAX 3:1)		
TE-38	29	TIMOTHY J. KILLELEA AND JUDITH HART-KILLELEA	9678	179					TEMP	359					DRIVEWAY RECONSTRUCTION, R&R STONE WALL, GRADING (MAX 3:1)		
TE-39	29	TIMOTHY J. KILLELEA AND JUDITH HART-KILLELEA	9678	179					TEMP	162					DRIVEWAY RECONSTRUCTION, R&R STONE WALL, GRADING (MAX 3:1)		
PUE-15	28,29	EDWARD K. DRISCOLL AND SUSAN E. DRISCOLL	5905	407					PERM	303		24,770	206	241 CANTON STREET	GUY ANCHOR, OVERHEAD UTILITIES		
TE-40	28,29	EDWARD K. DRISCOLL AND SUSAN E. DRISCOLL	5905	407					TEMP	1,179					TREE TRIMMING, GRADING (MAX 3:1)		
TE-41	29	EDWARD K. DRISCOLL AND SUSAN E. DRISCOLL	5905	407					TEMP	518					DRIVEWAY RECONSTRUCTION, GRADING (MAX 3:1)		

WESTWOOD CANTON STREET			
STATE	FED. AID PROJ. NO.	SHEET NO.	TOTAL SHEETS
MA	-	14	41
PROJECT FILE NO.		608158	
PRELIMINARY RIGHT OF WAY PARCEL SUMMARY - 2 OF 7 WESTWOOD			

PARCEL NO.	PLAN SHEET NO.	TITLEHOLDER	TITLE REFERENCE				AREA (S.F. +/-)					TOTAL PROPERTY AREA (S.F.)	FRONTAGE ON ROW PLAN (FT.)	PROPERTY ADDRESS	REMARKS	LAND RESTRICTION FROM THE DEED	
			DEED BOOK	PAGE NO.	LCC NO.	CERT NO.	TAKEN		EASEMENT		TOTAL TAKEN						REMAINING
							TOWN	STATE	TYPE	AREA (+/-) SF							
TE-42	29	PETER D. DIERKER AND COLLEEN M. DIERKER	10633	128					TEMP	698			29,716	98	255 CANTON STREET	DRIVEWAY RECONSTRUCTION, TREE REMOVAL, GRADING (MAX 4:1)	
TE-43	29	RICHARD C. STRAUSS AND THERESE. M. STRAUSS	6780	398					TEMP	629			40,297	126	258 CANTON STREET	COBBLESTONE DRIVEWAY RECONSTRUCTION, ADJ IRRIGATION VALVE, R&R STONE WALL, FENCE REMOVAL, GRADING (MAX 4:1)	
PUE-16	29	STAVROS ASLANIDIS AND FOTINI ASLANIDIS	26056	461					PERM	75			15,313	248	261 CANTON STREET	GUY ANCHOR	
TE-44	29	STAVROS ASLANIDIS AND FOTINI ASLANIDIS	26056	461					TEMP	76						GRADING (MAX 4:1)	
TE-45	29	STAVROS ASLANIDIS AND FOTINI ASLANIDIS	26056	461					TEMP	1,022						DRIVEWAY RECONSTRUCTION, GRADING (MAX 4:1)	
TE-46	29	PAUL SCIABA, TRUSTEE OF THE 264 CANTON STREET REALTY TRUST	36193	569					TEMP	705			40,780	113	264 CANTON STREET	DRIVEWAY RECONSTRUCTION, R&R WALL & GATE, GRADING (MAX 4:1)	
TE-47	29	FRANK DEMAIO AND PAULINE DEMAIO	37496	173					TEMP	1,000			15,058	215	267 CANTON STREET	STONE REMOVAL, HEDGE REMOVAL, GRADING (MAX 4:1)	
TE-48	29	MARIE B. LYNCH	37230	312					TEMP	623			40,496	126	274 CANTON STREET	R&R STONE WALL, FENCE REMOVAL, DRIVEWAY RECONSTRUCTION, CLEARING & GRUBBING, GRADING (MAX 4:1)	
PUE-17	29,30	DANNY XIAOMING CHEN AND LAIKI WONG	27603	368					PERM	18			15,613	158	281 CANTON STREET	UTILITY POLE RELOCATION	
TE-49	29,30	DANNY XIAOMING CHEN AND LAIKI WONG	27603	368					TEMP	1,079						DRIVEWAY RECONSTRUCTION, GRADING (MAX 4:1)	
TE-50	29,30	MICHAEL LOWNEY	32121	310					TEMP	683			40,000	125	284 CANTON STREET	R&R STONE WALL, FENCE REMOVAL, DRIVEWAY RECONSTRUCTION, GRADING (MAX 3:1)	
TE-51	30	RICHARD C. STRAUSS AND THERESE. M. STRAUSS	37765	144					TEMP	1,244			38,406	177	297 CANTON STREET	R&R STONE WALL, DRIVEWAY RECONSTRUCTION, GRADING (MAX 3:1)	
PUE-18	30	JACK L. PINKUS AND GERALDINE S. PINKUS	23719	365					PERM	103			40,000	125	294 CANTON STREET	UTILITY POLE, GUY ANCHOR	
TE-52	30	JACK L. PINKUS AND GERALDINE S. PINKUS	23719	365					TEMP	291						FENCE REMOVAL, GRADING (MAX 4:1)	
TE-53	30	JACK L. PINKUS AND GERALDINE S. PINKUS	23719	365					TEMP	683						DRIVEWAY RECONSTRUCTION, GRADING (MAX 4:1)	
TE-54	30	JIN HUA XIE AND HUI FENG HUANG	32326	417					TEMP	1,041			40,699	169	304 CANTON STREET	R&R STONE WALL, DRIVEWAY RECONSTRUCTION, GRADING (MAX 4:1)	
TE-55	30	ANDREW L. MORABITO AND MELISSA S. MORABITO	30264	569					TEMP	1,223			15,239	244	299 CANTON STREET	R&R STONE WALL, R&R MAILBOX, DRIVEWAY RECONSTRUCTION, STONE REMOVAL, GRADING (MAX 4:1)	
TE-56	30	PATRICK HANNA AND ROULA HANNA	25451	538					TEMP	33			40,877	126	324 CANTON STREET	GRADING (MAX 3:1)	
4-T	30	LEE ALAN MOONEY AND CASSANDRA MARIE MOONEY	38427	159			180					180	14,917	237	10 KILRONAN ROAD	SIDEWALK	
TE-57	30	LEE ALAN MOONEY AND CASSANDRA MARIE MOONEY	38427	159					TEMP	1,090						DRIVEWAY RECONSTRUCTION, R&R MAILBOX, TREE REMOVALS, GRADING (MAX 3:1)	
PUE-19	30	CESIDO TIBERI AND ROSALIE TIBERI	12930	239					PERM	336			42,817	366	14 PERRY DRIVE	OVERHEAD UTILITIES	
PUE-20	30,31	CESIDO TIBERI AND ROSALIE TIBERI	12930	239					PERM	443						GUY ANCHOR, OVERHEAD UTILITIES	
TE-58	30	CESIDO TIBERI AND ROSALIE TIBERI	12930	239					TEMP	28						GRADING (MAX 3:1)	
TE-59	30,31	345 CANTON STREET NOMINEE TRUST	26152	139					TEMP	1,424			15,026	237	345 CANTON STREET	R&R STONE WALL, R&R MAILBOX, DRIVEWAY RECONSTRUCTION, WALK RECONSTRUCTION, TREE REMOVAL, FENCE REMOVAL, GRADING (MAX 4:1)	
PUE-21	31	JAMES V. WEIS 2009 REVOCABLE TRUST	27200	128					PERM	68			40,638	425	11 PERRY DRIVE	GUY ANCHOR	
TE-60	31	JAMES V. WEIS 2009 REVOCABLE TRUST	27200	128					TEMP	1,688						R&R STONE WALL, CLEARING & GRUBBING, GRADING (MAX 3:1)	
TE-61	31	JUDY SMITH	24475	238					TEMP	1,962			15,663	232	355 CANTON STREET	R&R STONE WALL, DRIVEWAY RECONSTRUCTION, DRIVEWAY CLOSURE, CLEARING & GRUBBING, GRADING (MAX 3:1)	
TE-62	31	JOHN H. DEERY AND SARAH C. DEERY	38182	114					TEMP	885			40,477	128	356 CANTON STREET	R&R STONE WALL, DRIVEWAY RECONSTRUCTION, CLEARING & GRUBBING, GRADING (MAX 3:1)	

WESTWOOD CANTON STREET			
STATE	FED. AID PROJ. NO.	SHEET NO.	TOTAL SHEETS
MA	-	15	41
PROJECT FILE NO.		608158	
PRELIMINARY RIGHT OF WAY PARCEL SUMMARY - 3 OF 7 WESTWOOD			

PARCEL NO.	PLAN SHEET NO.	TITLEHOLDER	TITLE REFERENCE				AREA (S.F. +/-)					TOTAL PROPERTY AREA (S.F.)	FRONTAGE ON ROW PLAN (FT.)	PROPERTY ADDRESS	REMARKS	LAND RESTRICTION FROM THE DEED	
			DEED BOOK	PAGE NO.	LCC NO.	CERT NO.	TAKEN		EASEMENT		TOTAL TAKEN						REMAINING
							TOWN	STATE	TYPE	AREA (+/-) SF							
TE-63	31	JEAN R. VILMENAY AND JARNACK J. VILMENAY	22699	212					TEMP	1,130			20,174	167	371 CANTON STREET	R&R STONE WALL, R&R MAILBOX, DRIVEWAY RECONSTRUCTION, GRADING (MAX 3:1)	
TE-64	31	STUART L. ELDRIDGE	18285	520					TEMP	716			40,849	126	366 CANTON STREET	R&R STONE WALL, STONE WALL REMOVAL, DRIVEWAY RECONSTRUCTION, GRADING (MAX 4:1)	
TE-65	31	BRIAN SCHLOSSBERG AND MAIA SHARUK	37369	597					TEMP	906			15,068	233	7 SPELLMAN ROAD A/K/A 383 CANTON STREET	R&R STONE WALL, SHRUB REMOVAL, DRIVEWAY RECONSTRUCTION, GRADING (MAX 4:1)	
TE-66	31	JOAN SCANLAN AND THOMAS L. SCANLAN	36425	159					TEMP	698			40,193	125	376 CANTON STREET	R&R STONE WALL, DRIVEWAY RECONSTRUCTION, GRADING (MAX 4:1)	
5-T	31,32	CRAIG F. RUNCIE AND MARARET E. RUNCIE	27547	436			88					88	19,926	255	8 SPELLMAN ROAD	SIDEWALK	
PUE-22	31,32	CRAIG F. RUNCIE AND MARARET E. RUNCIE	27547	436					PERM	79						OVERHEAD UTILITIES	
TE-67	31,32	CRAIG F. RUNCIE AND MARARET E. RUNCIE	27547	436					TEMP	1,104						R&R STONE WALL, STUMP REMOVAL, TREE REMOVALS, GRADING (MAX 3:1)	
PUE-23	31,32	KENNETH H. LEE AND JENNIFER H. LEE	31325	100					PERM	52			40,000	125	386 CANTON STREET	GUY ANCHOR	
TE-68	31,32	KENNETH H. LEE AND JENNIFER H. LEE	31325	100					TEMP	169						R&R STONE WALL, GRADING (MAX 2:1)	
TE-69	31,32	KENNETH H. LEE AND JENNIFER H. LEE	31325	100					TEMP	486						R&R STONE WALL, STONE WALL REMOVAL, TREE REMOVAL, DRIVEWAY RECONSTRUCTION, GRADING (MAX 4:1)	
6-T	32	THOMAS E. WALSH JR. AND SUSAN DUFFY WALSH	35163	575			16					16	15,001	355	403 CANTON STREET	SIDEWALK	
PUE-24	32	THOMAS E. WALSH JR. AND SUSAN DUFFY WALSH	35163	575					PERM	1,017						UTILITY POLE RELOCATION, GUY ANCHOR, OVERHEAD UTILITIES	
TE-70	32	THOMAS E. WALSH JR. AND SUSAN DUFFY WALSH	35163	575					TEMP	1,940						R&R STONE WALL, CLEARING & GRUBBING, DRIVEWAY RECONSTRUCTION, GRADING (MAX 3:1)	
TE-71	32	KEVIN R. KEANEY AND JANET A. KEANEY	5336	446					TEMP	1,382			40,000	125	396 CANTON STREET	R&R STONE WALL, LIGHT POLE REMOVAL, CLEARING & GRUBBING, DRIVEWAY RECONSTRUCTION, GRADING (MAX 4:1)	
TE-72	32	JOHN W. COCHRANE JR. AND KATHLEEN M. LYONS	5271	705					TEMP	756			40,000	125	406 CANTON STREET	R&R STONE WALL, TREE REMOVAL, CLEARING & GRUBBING, DRIVEWAY RECONSTRUCTION, GRADING (MAX 4:1)	
TE-73	32	JOSEPH P. FOMENKO AND ANNA FOMENKO	38839	142					TEMP	804			40,000	124	420 CANTON STREET	R&R STONE MASONRY WALL, COBBLESTONE DRIVEWAY RECONSTRUCTION, CLEARING & GRUBBING, GRADING (MAX 2:1)	
PUE-25	32	RUI XU	38014	71					PERM	427			15,567	238	417 CANTON STREET	OVERHEAD UTILITIES	
TE-74	32	RUI XU	38014	71					TEMP	1,621						R&R STONE WALL, TREE REMOVALS, CLEARING & GRUBBING, DRIVEWAY RECONSTRUCTION, GRADING (MAX 4:1)	
7-T	32,33	CALVIN W. COLWELL AND CAROLE J. COLWELL	11115	102			5					5	39,995	40,000	125	434 CANTON STREET	SIDEWALK
TE-75	32,33	CALVIN W. COLWELL AND CAROLE J. COLWELL	11115	102					TEMP	1,196						R&R STONE WALL, FENCE REMOVAL, STONE WALL REMOVAL, DRIVEWAY RECONSTRUCTION, GRADING (MAX 4:1)	
PUE-26	32,33	PAUL ALEXANDER AND ANA MARIA ALEXANDER	35246	143					PERM	114			22,480	104	425 CANTON STREET	OVERHEAD UTILITIES	
TE-76	32,33	PAUL ALEXANDER AND ANA MARIA ALEXANDER	35246	143					TEMP	776						CLEARING & GRUBBING, DRIVEWAY RECONSTRUCTION, GRADING (MAX 4:1)	
PUE-27	33	MOYNAHAN 2017 IRREVOCABLE TRUST	35164	325					PERM	179			23,605	291	433 CANTON STREET	OVERHEAD UTILITIES	
TE-77	33	MOYNAHAN 2017 IRREVOCABLE TRUST	35164	325					TEMP	309						CLEARING & GRUBBING, DRIVEWAY RECONSTRUCTION, GRADING (MAX 4:1)	
8-T	33	JARED J. STRAUSS	31408	420			433					433	41,021	431	436 CANTON STREET	SIDEWALK	
TE-78	33	JARED J. STRAUSS	31408	420					TEMP	1,484						LIGHT POST REMOVAL, R&R STONE WALL, DRIVEWAY RECONSTRUCTION, CLEARING & GRUBBING, GRADING (MAX 4:1)	
9-T	33	WILLIAM J. FAFARA AND VERONICA T. FAFARA	4224	359			296					296	39,714	428	450 CANTON STREET	SIDEWALK	
PUE-28	33	WILLIAM J. FAFARA AND VERONICA T. FAFARA	4224	359					PERM	38						UTILITY POLE RELOCATION	
TE-79	33	WILLIAM J. FAFARA AND VERONICA T. FAFARA	4224	359					TEMP	1,830						R&R STONE WALL, TREE REMOVAL, CLEARING & GRUBBING, DRIVEWAY RECONSTRUCTION, GRADING (MAX 4:1)	

WESTWOOD CANTON STREET			
STATE	FED. AID PROJ. NO.	SHEET NO.	TOTAL SHEETS
MA	-	16	41
PROJECT FILE NO.		608158	
PRELIMINARY RIGHT OF WAY PARCEL SUMMARY - 4 OF 7 WESTWOOD			

PARCEL NO.	PLAN SHEET NO.	TITLEHOLDER	TITLE REFERENCE				AREA (S.F. +/-)					TOTAL PROPERTY AREA (S.F.)	FRONTAGE ON ROW PLAN (FT.)	PROPERTY ADDRESS	REMARKS	LAND RESTRICTION FROM THE DEED	
			DEED BOOK	PAGE NO.	LCC NO.	CERT NO.	TAKEN		EASEMENT		TOTAL TAKEN						REMAINING
							TOWN	STATE	TYPE	AREA (+/-) SF							
PUE-29	33	MARIA L. CENTOFANTI	CTF# 1483748									40,021	721	457 CANTON STREET	OVERHEAD UTILITIES		
TE-80	33	MARIA L. CENTOFANTI	CTF# 1483748												GRADING (MAX 4:1)		
TE-81	33	MARIA L. CENTOFANTI	CTF# 1483748												R&R STONE WALL, ADJ IRRIGATION VALVE, DRIVEWAY RECONSTRUCTION, CLEARING & GRUBBING, GRADING (MAX 4:1)		
TE-82	33	PAUL A. LEONARD AND LIZABETH M. LEONARD	11410	267								40,702	172	464 CANTON STREET	R&R STONE WALL, DRIVEWAY RECONSTRUCTION, CLEARING & GRUBBING, GRADING (MAX 4:1)		
TE-83	33,34	GIACOMO PANTALEO AND FRANCES PANTALEO	CTF# 113735									40,000	124	471 CANTON STREET	GRADING (MAX 4:1)		
TE-84	33,34	LOUIS M. FRAGA AND MARIA S. FRAGA	32318	221								57,055	178	474 CANTON STREET	R&R STONE WALL, R&R CONC POST, TREE REMOVALS, DRIVEWAY RECONSTRUCTION, WALK RECONSTRUCTION, GRADING (MAX 4:1)		
TE-85	34	MICHAEL HARRISON AND DELAL DENIZ HARRISON	37728	456								40,000	158	485 CANTON STREET	STONE WALL REMOVAL, TREE REMOVALS, CLEARING & GRUBBING, DRIVEWAY RECONSTRUCTION, GRADING (MAX 4:1)		
TE-86	34	CAROLYN MCCARTHY FOPPIANO	31203	404								40,566	125	484 CANTON STREET	R&R STONE WALL, DRIVEWAY RECONSTRUCTION, CLEARING & GRUBBING, GRADING (MAX 4:1)		
TE-87	34	MARY ANNE DELCUPOLO	28725	11								40,210	127	493 CANTON STREET	TREE REMOVAL, FENCE REMOVAL, STONE WALL REMOVAL, CLEARING & GRUBBING, DRIVEWAY RECONSTRUCTION, GRADING (MAX 4:1)		
TE-88	34	DANIEL R. LEFEBVRE AND ISABELLE ZAMFIRESCU	31672	165								40,686	127	492 CANTON STREET	R&R STONE WALL, TREE REMOVAL, DRIVEWAY RECONSTRUCTION, GRADING (MAX 4:1)		
TE-89	34	DALE BOCH	29935	53								40,088	124	501 CANTON STREET	R&R FENCE, R&R MAILBOX, DRIVEWAY RECONSTRUCTION, GRADING (MAX 4:1)		
PUE-30	34	PETER GRIFFIN AND DEIRDRE M. GRIFFIN	19400	201								40,080	125	504 CANTON STREET	OVERHEAD UTILITIES		
TE-90	34	CANTON STREET REALTY TRUST	34780	190								44,116	502	9 HEDGEROW LANE	R&R FENCE, GRADING (MAX 4:1)		
PUE-31	35	SHANG REALTY TRUST	38595	551								52,568	171	6 HEDGEROW LANE	GUY ANCHOR, OVERHEAD UTILITIES		
TE-91	35	SHANG REALTY TRUST	38595	551											FENCE REMOVAL, ADJ DMH, GRADING (MAX 4:1)		
TE-92	35	SHANG REALTY TRUST	38595	551											FENCE REMOVAL, TREE REMOVAL, GRADING (MAX 4:1)		
TE-93	35	HADI TAVAKOLI NIA AND VAHIDEH HOSSEINIKHAH MANSHADI	36425	568								51,794	138	543 CANTON STREET	TREE REMOVALS, WALL REMOVAL, DRIVEWAY RECONSTRUCTION, GRADING (MAX 2:1)		
PUE-32	35	ILANGOKUMARAN SADAYANDI AND VIJAYALAKSHMI RAMASUBBU	22372	496								40,173	410	15 HEMLOCK DRIVE	GUY ANCHOR, OVERHEAD UTILITIES		
TE-94	35	ILANGOKUMARAN SADAYANDI AND VIJAYALAKSHMI RAMASUBBU	22372	496											R&R STONE WALL, CLEARING & GRUBBING, GRADING (MAX 2:1)		
PUE-33	35	XIAODONG TAO AND CHUNYUN JIANG	29513	363								41,434	132	544 CANTON STREET	GUY ANCHOR, OVERHEAD UTILITIES		
TE-95	35	XIAODONG TAO AND CHUNYUN JIANG	29513	363											R&R STONE WALL, FENCE REMOVAL, SHRUB REMOVAL, CLEARING & GRUBBING, ADJ WG, GRADING (MAX 2:1)		
TE-96	35	SHELLEY A. REEVER LIVING TRUST	28975	409								40,165	175	549 CANTON STREET	R&R STONE WALL, DRIVEWAY RECONSTRUCTION, GRADING (MAX 4:1)		
TE-97	35	JOHN J. BARUCCI, CHRISTOPHER BARUCCI, AND LEANNA ENZLER	37286	218								40,138	127	556 CANTON STREET	R&R STONE WALL, R&R MAILBOX, GAS GATE ADJUST, ELECTRIC MANHOLE ADJUST, DRIVEWAY RECONSTRUCTION, GRADING (MAX 2:1)		
TE-98	35	RICHARD F. DAWSON AND KATHERINE T. DAWSON	11836	496								91,510	126	561 CANTON STREET	DRIVEWAY RECONSTRUCTION, ADJ IRRIGATION VALVE, CLEARING & GRUBBING, GRADING (MAX 4:1)		
TE-99	35,36	YI ZOU AND PENG JIA	33599	291								76,616	125	569 CANTON STREET	CLEARING & GRUBBING, DRIVEWAY RECONSTRUCTION, ADJ SMH, GRADING (MAX 2:1)		
TE-100	35,36	HARALD G. SINGER AND ARWA ALKHATEEB	15215	341								40,253	125	576 CANTON STREET	R&R STONE WALL, STONE WALL REMOVAL, DRIVEWAY RECONSTRUCTION, GRADING (MAX 2:1)		

WESTWOOD CANTON STREET			
STATE	FED. AID PROJ. NO.	SHEET NO.	TOTAL SHEETS
MA	-	17	41
PROJECT FILE NO.		608158	
PRELIMINARY RIGHT OF WAY PARCEL SUMMARY - 5 OF 7 WESTWOOD			

PARCEL NO.	PLAN SHEET NO.	TITLEHOLDER	TITLE REFERENCE				AREA (S.F. +/-)					TOTAL PROPERTY AREA (S.F.)	FRONTAGE ON ROW PLAN (FT.)	PROPERTY ADDRESS	REMARKS	LAND RESTRICTION FROM THE DEED	
			DEED BOOK	PAGE NO.	LCC NO.	CERT NO.	TAKEN		EASEMENT		TOTAL TAKEN						REMAINING
							TOWN	STATE	TYPE	AREA (+/-) SF							
TE-101	36	PHOUNG KWONG AND MARGARET KWONG	22561	307						TEMP	2,252			66,202	125	577 CANTON STREET	DRIVEWAY RECONSTRUCTION, ADJ IRRIGATION VALVE, MAILBOX R&R, TREE REMOVALS, GRADING (MAX 2:1)
TE-102	36	XEUBIN HE AND YAN WANG	35856	8						TEMP	166			40,223	126	588 CANTON STREET	DRIVEWAY RECONSTRUCTION, GRADING (MAX 2:1)
TE-103	36	ROBERT S. LEWANDO	11376	50						TEMP	4,878			40,135	241	593 CANTON STREET	DRIVEWAY RECONSTRUCTION, R&R MAILBOX, TREE REMOVALS, GAS GATE ADJUST, GRADING (MAX 2:1)
TE-104	36	BRIAN NOCERA	38819	370						TEMP	730			41,290	126	598 CANTON STREET	R&R STONE WALL, STONE WALL REMOVAL, DRIVEWAY RECONSTRUCTION, GRADING (MAX 2:1)
TE-105	36	GENE J. DIBENEDETTO AND JENNIE DIBENEDETTO	4818	360						TEMP	590			40,188	140	610 CANTON STREET	DRIVEWAY RECONSTRUCTION, GRADING (MAX 2:1)
TE-106	36	YOUNG JU KO AND HYUN JAE LEE	35633	66						TEMP	2,782			50,102	138	609 CANTON STREET	STONE WALL REMOVAL, R&R MAILBOX, DRIVEWAY RECONSTRUCTION, GAS GATE ADJUST, WATER GATE ADJUST, TREE REMOVALS GRADING (MAX 2:1)
TE-107	36	YUCHENG LAN AND FENG XUE	27601	213						TEMP	47			41,142	139	618 CANTON STREET	DRIVEWAY RECONSTRUCTION, GRADING (MAX 2:1)
TE-108	36,37	ERIC S. DUBINER AND DEBRA B. DUBINER	21989	440						TEMP	1,570			40,487	145	619 CANTON STREET	DRIVEWAY RECONSTRUCTION, GRADING (MAX 2:1)
PUE-34	37	RICARDO ALFONSECA AND FOTINI MINASIDIS	36908	426						PERM	228			42,611	401	641 CANTON STREET	GUY ANCHOR, OVERHEAD WIRES
TE-109	37	RICARDO ALFONSECA AND FOTINI MINASIDIS	36908	426						TEMP	1,157						FENCE REMOVAL, DRIVEWAY RECONSTRUCTION, GRADING (MAX 2:1)
TE-110	37	RICARDO ALFONSECA AND FOTINI MINASIDIS	36908	426						TEMP	125						GRADING (MAX 2:1)
TE-111	37	EDMOND A. MATTA AND ALEXI R. MATTA	38978	3						TEMP	74			52,178	125	636 CANTON STREET	DRIVEWAY RECONSTRUCTION, GRADING (MAX 4:1)
TE-112	37	THE GRETA E. RAFSKY REVOCABLE TRUST	36494	57						TEMP	166			51,949	124	646 CANTON STREET	DRIVEWAY RECONSTRUCTION, CLEARING & GRUBBING, GRADING (MAX 4:1)
TE-114	37,38	NSTAR ELECTRIC COMPANY	16422 17267 24483	75 339 517						TEMP	1,122			1,191,700	201	247 STATION DRIVE	GRADING (MAX 2:1)
TE-117	38	L&B CIP 690 CANTON ST, LLC	28809	172						TEMP	172			411,122	644	690 CANTON STREET	GRADING (MAX 2:1)
TE-118	39	L&B CIP 690 CANTON ST, LLC	28809	172						TEMP	830						DRIVEWAY RECONSTRUCTION, CLEARING & GRUBBING, GRADING (MAX 2:1)
TE-122	39,40	SVF UNIVERSITY WESTWOOD, LLC	34372	246						TEMP	112			490,040	291	700 CANTON STREET	GRADING (MAX 2:1)
TE-123	40	ICBP IV HOLDINGS 42, LLC	-	-	89785					TEMP	1,903			296,208	297	349-369 UNIVERSITY AVENUE	GRADING (MAX 2:1)
GR-1	40	UNIAVE ONE LIMITED PARTNERSHIP			144771					PERM	405			167,706	696	375-395 UNIVERSITY AVENUE	GUARDRAIL
TE-126	40,41	UNIAVE ONE LIMITED PARTNERSHIP			144771					TEMP	5,382						TREE REMOVALS, CLEARING & GRUBBING, GRADING (MAX 2:1)

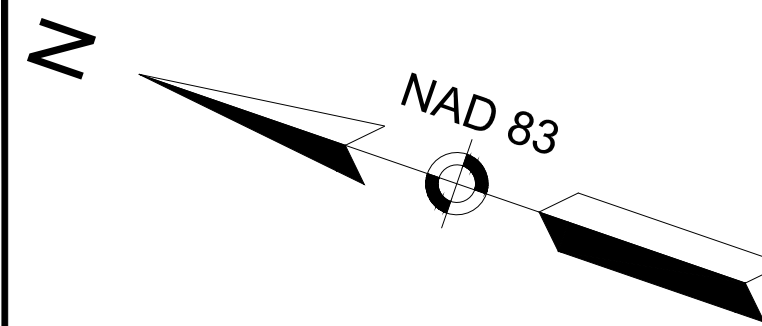
WESTWOOD CANTON STREET			
STATE	FED. AID PROJ. NO.	SHEET NO.	TOTAL SHEETS
MA	-	18	41
PROJECT FILE NO.		608158	
PRELIMINARY RIGHT OF WAY PARCEL SUMMARY - 6 OF 7 WESTWOOD			

WESTWOOD PROJECT TOTALS			
AFFECTED PROPERTIES	FEE TAKINGS	PERMANENT EASEMENTS	TEMPORARY EASEMENTS
105	9	40	116

PARCEL NO.	PLAN SHEET NO.	TITLEHOLDER	TITLE REFERENCE				AREA (S.F. +/-)				TOTAL PROPERTY AREA (S.F.)	FRONTAGE ON ROW PLAN (FT.)	PROPERTY ADDRESS	REMARKS	LAND RESTRICTION FROM THE DEED		
			DEED BOOK	PAGE NO.	LCC NO.	CERT NO.	TAKEN		EASEMENT							TOTAL TAKEN	REMAINING
							TOWN	STATE	TYPE	AREA (+/-) SF							
PUE-35	37,38	TWIN LIGHTS REALTY	21435	466								887,790	62	663-670 CANTON STREET	OVERHEAD UTILITIES		
TE-113	37,38	TWIN LIGHTS REALTY	21435	466											GRADING (MAX 2:1)		
10-T	38	OCEANA WAY (UNKNOWN OWNER)	-	-			759			759			243	OCEANA WAY	SIDEWALK		
PUE-36	38	OCEANA WAY (UNKNOWN OWNER)	-	-											UTILITY POLE RELOCATIONS, GUY ANCHORS, OVERHEAD UTILITIES		
TE-115	38	OCEANA WAY (UNKNOWN OWNER)	-	-											GRADING (MAX 4:1)		
TE-116	38	OCEANA WAY (UNKNOWN OWNER)	-	-											DRIVEWAY RECONSTRUCTION, GRADING (MAX 4:1)		
11-T	38	EIP OCEANA WAY LLC	32076	135			791			791	156,803	157,594	93	10 OCEANA WAY	SIDEWALK		
PUE-37	38	EIP OCEANA WAY LLC	32076	135											OVERHEAD UTILITIES		
TE-119	38	EIP OCEANA WAY LLC	32076	135											GRADING (MAX 2:1)		
12-T	38,39	CANTON HORIZON 685 LLC	34842	76			3,361			3,361	162,561	165,922	434	685 CANTON STREET	ROADWAY, SIDEWALK, GUARDRAIL		
PUE-W-1	38,39	CANTON HORIZON 685 LLC	34842	76											UTILITY POLE RELOCATIONS, GUY ANCHORS, OVERHEAD UTILITIES, R&R LIGHT POLES (2), PROP RETAINING WALL WITH CHAIN LINK FENCE		
TE-120	38,39	CANTON HORIZON 685 LLC	34842	76											DRIVEWAY RECONSTRUCTION, R&R LIGHT POLE, GUARDRAIL REMOVAL, GRADING (MAX 2:1)		
13-T	39	MSJ CANTON STREET, LLC	32016	541			189			189	143,561	143,750	780	725 CANTON STREET	SIDEWALK		
GR-PUE-1	39,40	MSJ CANTON STREET, LLC	32016	541											GUARDRAIL, GUARDRAIL REMOVAL, RELOCATED UTILITY POLES, OVERHEAD UTILITIES		
TE-121	39,40	MSJ CANTON STREET, LLC	32016	541											DRIVEWAY RECONSTRUCTION, ADJ WMH, GRADING (MAX 2:1)		
GR-PUE-2	40,41	MARTIN FAMILY HOLDINGS LIMITED PARTNERSHIP	18784	188								130,680	1,015	425 UNIVERSITY AVENUE	GUARDRAIL, GUARDRAIL REMOVAL, RELOCATED UTILITY POLES, OVERHEAD UTILITIES		
TE-124	40	MARTIN FAMILY HOLDINGS LIMITED PARTNERSHIP	18784	188											GRADING (MAX 2:1)		
TE-125	41	MARTIN FAMILY HOLDINGS LIMITED PARTNERSHIP	18784	188											GRADING (MAX 2:1)		

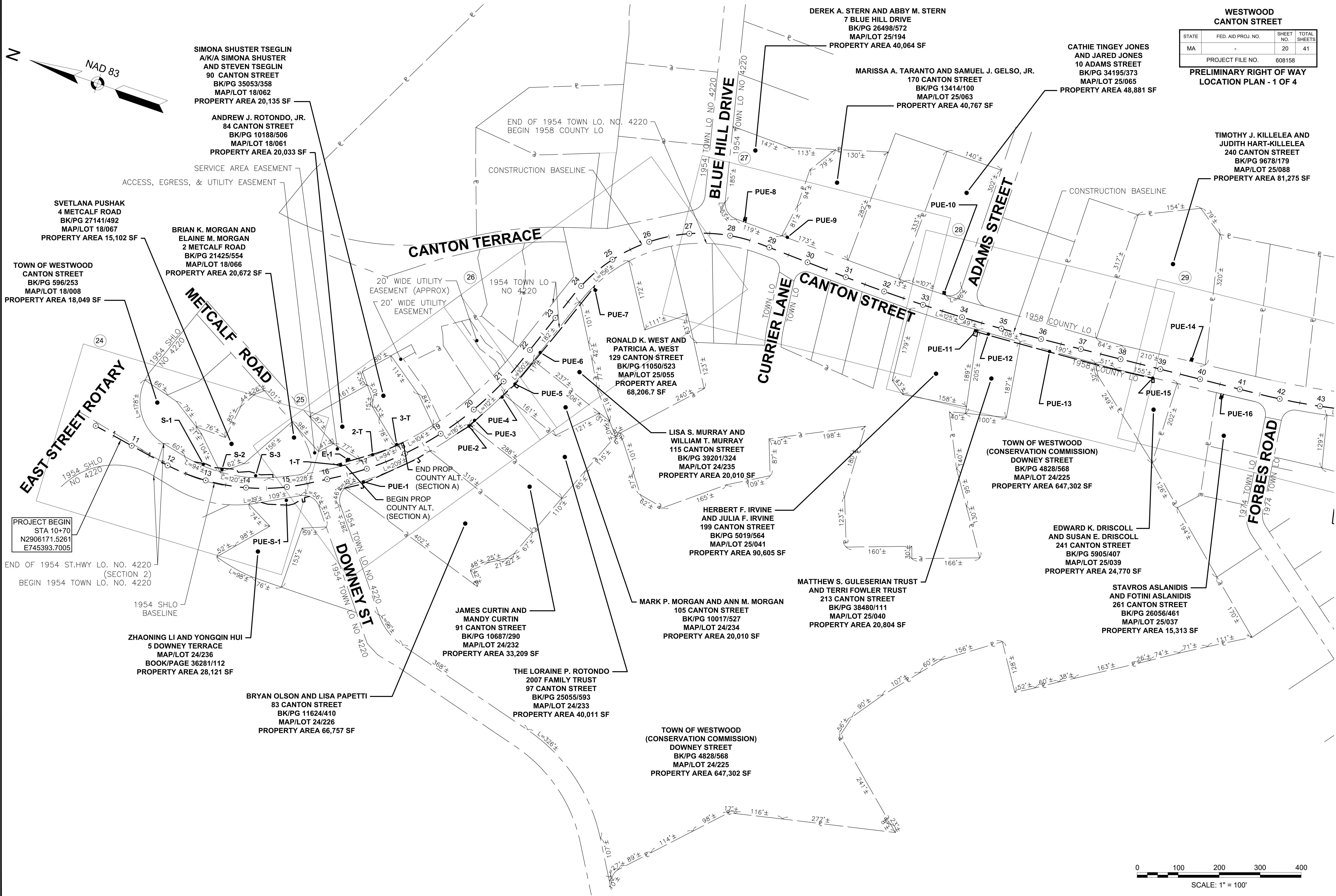
WESTWOOD CANTON STREET			
STATE	FED. AID PROJ. NO.	SHEET NO.	TOTAL SHEETS
MA	-	19	41
PROJECT FILE NO.		608158	
PRELIMINARY RIGHT OF WAY PARCEL SUMMARY - 7 OF 7 NORWOOD			

NORWOOD PROJECT TOTALS			
AFFECTED PROPERTIES	FEE TAKINGS	PERMANENT EASEMENTS	TEMPORARY EASEMENTS
6	4	6	8



WESTWOOD CANTON STREET			
STATE	FED. AID PROJ. NO.	SHEET NO.	TOTAL SHEETS
MA	-	20	41
PROJECT FILE NO.		608158	

**PRELIMINARY RIGHT OF WAY
LOCATION PLAN - 1 OF 4**



PROJECT BEGIN
STA 10+70
N29°06'17.1" E 526.1'
E74°53'39.7" W 700.5'

END OF 1954 ST. HWY LO. NO. 4220
(SECTION 2)
BEGIN 1954 TOWN LO. NO. 4220

1954 SHLO
BASELINE

ZHAONING LI AND YONGQIN HUI
5 DOWNEY TERRACE
MAP/LOT 24/236
BOOK/PAGE 36281/112
PROPERTY AREA 28,121 SF

BRYAN OLSON AND LISA PAPETTI
83 CANTON STREET
BK/PG 11624/410
MAP/LOT 24/226
PROPERTY AREA 66,757 SF

JAMES CURTIN AND
MANDY CURTIN
91 CANTON STREET
BK/PG 10687/290
MAP/LOT 24/232
PROPERTY AREA 33,209 SF

THE LORRAINE P. ROTONDO
2007 FAMILY TRUST
97 CANTON STREET
BK/PG 25055/593
MAP/LOT 24/233
PROPERTY AREA 40,011 SF

TOWN OF WESTWOOD
(CONSERVATION COMMISSION)
DOWNEY STREET
BK/PG 4828/568
MAP/LOT 24/225
PROPERTY AREA 647,302 SF

MARK P. MORGAN AND ANN M. MORGAN
105 CANTON STREET
BK/PG 10017/527
MAP/LOT 24/234
PROPERTY AREA 20,010 SF

HERBERT F. IRVINE
AND JULIA F. IRVINE
199 CANTON STREET
BK/PG 5019/564
MAP/LOT 25/041
PROPERTY AREA 90,605 SF

MATTHEW S. GULESERIAN TRUST
AND TERRI FOWLER TRUST
213 CANTON STREET
BK/PG 38480/111
MAP/LOT 25/040
PROPERTY AREA 20,804 SF

LISA S. MURRAY AND
WILLIAM T. MURRAY
115 CANTON STREET
BK/PG 39201/324
MAP/LOT 24/235
PROPERTY AREA 20,010 SF

RONALD K. WEST AND
PATRICIA A. WEST
129 CANTON STREET
BK/PG 11050/523
MAP/LOT 25/055
PROPERTY AREA 68,206.7 SF

DEREK A. STERN AND ABBY M. STERN
7 BLUE HILL DRIVE
BK/PG 26498/572
MAP/LOT 25/194
PROPERTY AREA 40,064 SF

MARISSA A. TARANTO AND SAMUEL J. GELSO, JR.
170 CANTON STREET
BK/PG 13414/100
MAP/LOT 25/063
PROPERTY AREA 40,767 SF

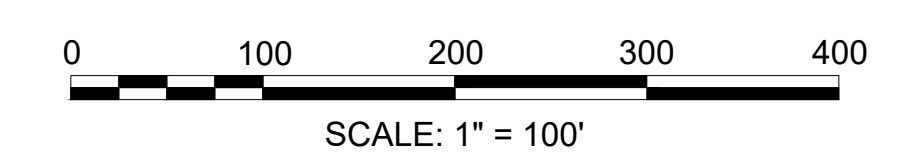
CATHIE TINGEY JONES
AND JARED JONES
10 ADAMS STREET
BK/PG 34195/373
MAP/LOT 25/065
PROPERTY AREA 48,881 SF

TIMOTHY J. KILLELEA AND
JUDITH HART-KILLELEA
240 CANTON STREET
BK/PG 9678/179
MAP/LOT 25/088
PROPERTY AREA 81,275 SF

TOWN OF WESTWOOD
(CONSERVATION COMMISSION)
DOWNEY STREET
BK/PG 4828/568
MAP/LOT 24/225
PROPERTY AREA 647,302 SF

EDWARD K. DRISCOLL
AND SUSAN E. DRISCOLL
241 CANTON STREET
BK/PG 5905/407
MAP/LOT 25/039
PROPERTY AREA 24,770 SF

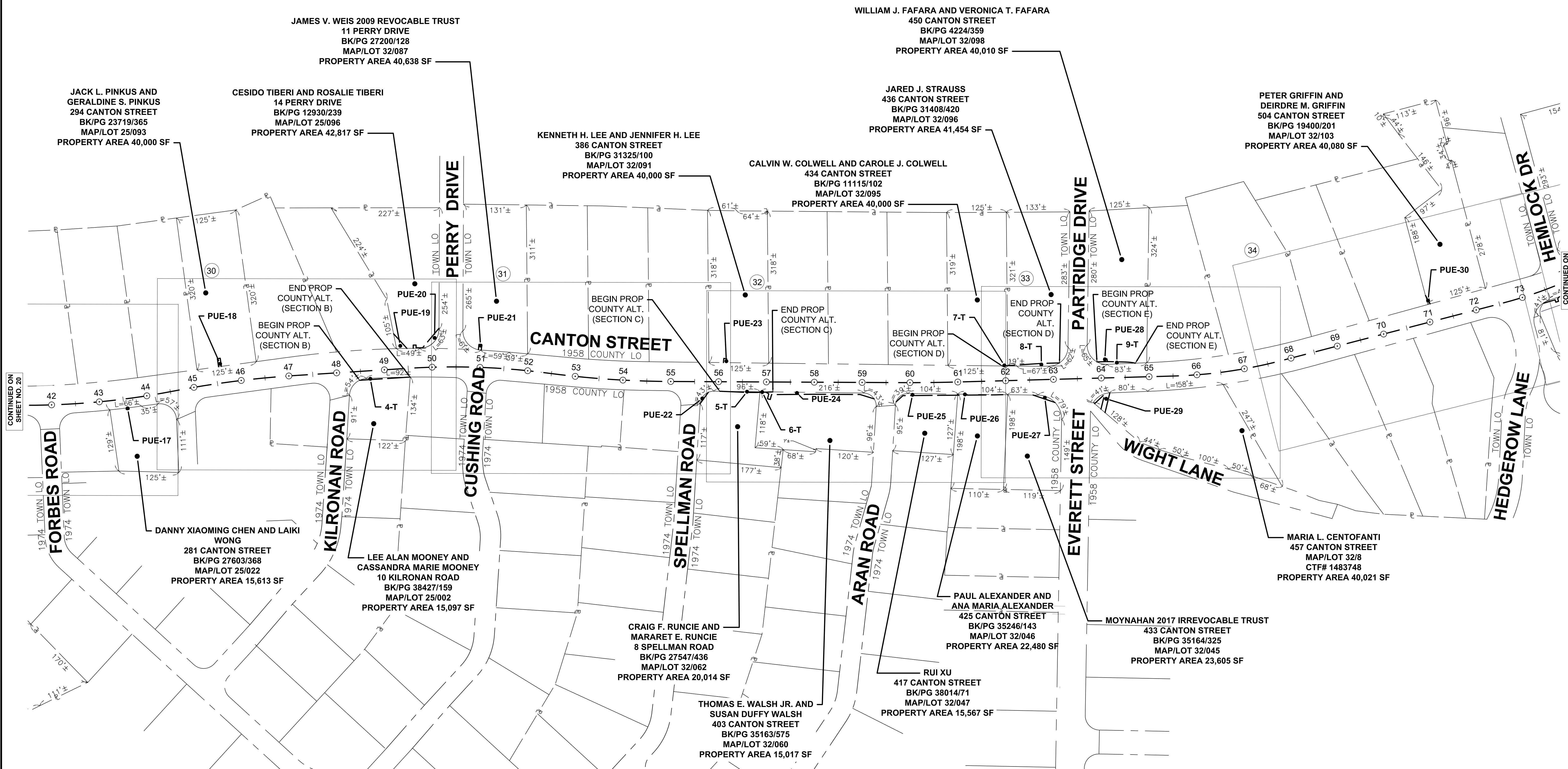
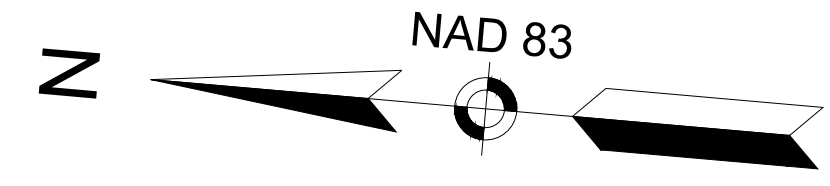
STAVROS ASLANIDIS
AND FOTINI ASLANIDIS
261 CANTON STREET
BK/PG 26056/461
MAP/LOT 25/037
PROPERTY AREA 15,313 SF



**WESTWOOD
CANTON STREET**

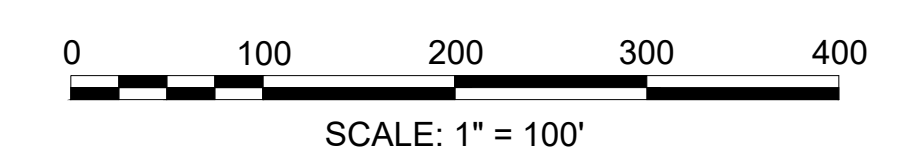
STATE	FED. AID PROJ. NO.	SHEET NO.	TOTAL SHEETS
MA	-	21	41
PROJECT FILE NO.		608158	

**PRELIMINARY RIGHT OF WAY
LOCATION PLAN - 2 OF 4**



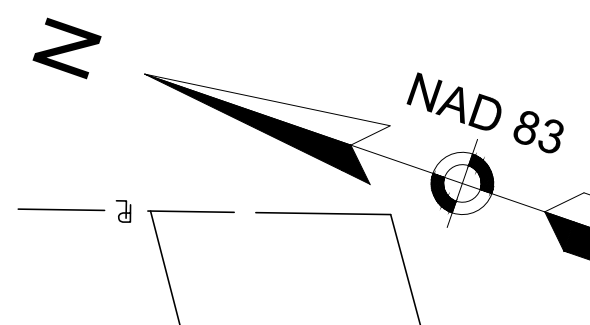
CONTINUED ON
SHEET NO. 20

CONTINUED ON
SHEET NO. 22



ILANGOKUMARAN SADAYANDI AND
VIJAYALAKSHMI RAMASUBBU
15 HEMLOCK DRIVE
BK/PG 22372/496
MAP/LOT 32/190
PROPERTY AREA 40,173 SF

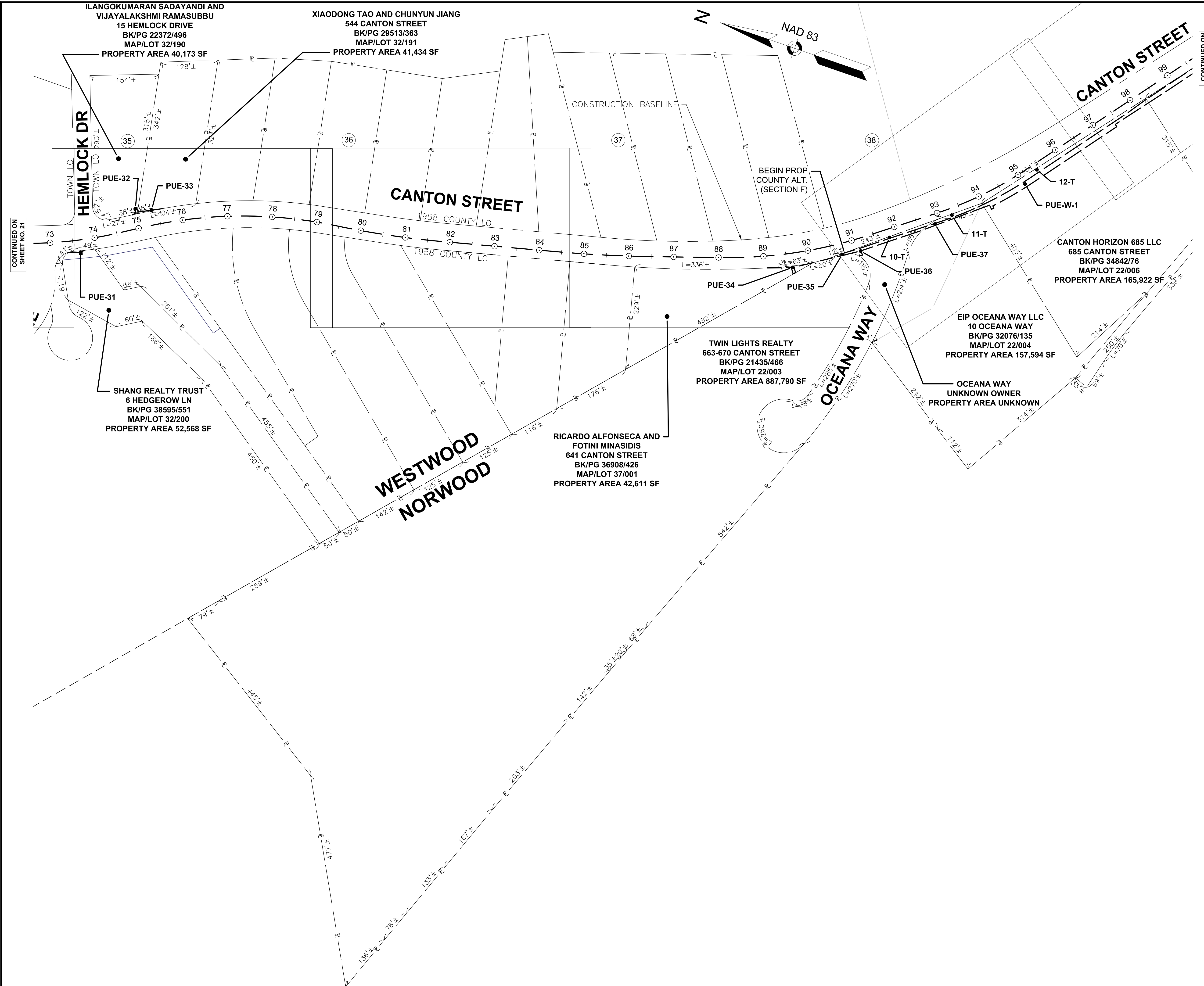
XIAODONG TAO AND CHUNYUN JIANG
544 CANTON STREET
BK/PG 29513/363
MAP/LOT 32/191
PROPERTY AREA 41,434 SF



**WESTWOOD
CANTON STREET**

STATE	FED. AID PROJ. NO.	SHEET NO.	TOTAL SHEETS
MA	-	22	41
PROJECT FILE NO. 608158			

**PRELIMINARY RIGHT OF WAY
LOCATION PLAN - 3 OF 4**



CONTINUED ON
SHEET NO. 21

CONTINUED ON
SHEET NO. 23

SHANG REALTY TRUST
6 HEDGEROW LN
BK/PG 38595/551
MAP/LOT 32/200
PROPERTY AREA 52,568 SF

TWIN LIGHTS REALTY
663-670 CANTON STREET
BK/PG 21435/466
MAP/LOT 22/003
PROPERTY AREA 887,790 SF

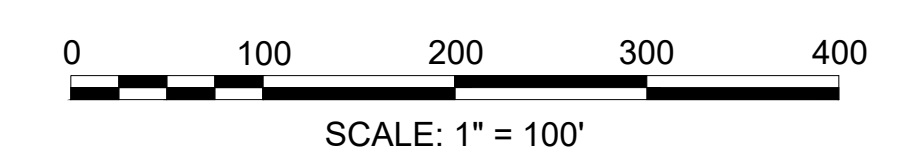
RICARDO ALFONSECA AND
FOTINI MINASIDIS
641 CANTON STREET
BK/PG 36908/426
MAP/LOT 37/001
PROPERTY AREA 42,611 SF

CANTON HORIZON 685 LLC
685 CANTON STREET
BK/PG 34842/76
MAP/LOT 22/006
PROPERTY AREA 165,922 SF

EIP OCEANA WAY LLC
10 OCEANA WAY
BK/PG 32076/135
MAP/LOT 22/004
PROPERTY AREA 157,594 SF

OCEANA WAY
UNKNOWN OWNER
PROPERTY AREA UNKNOWN

**WESTWOOD
NORWOOD**

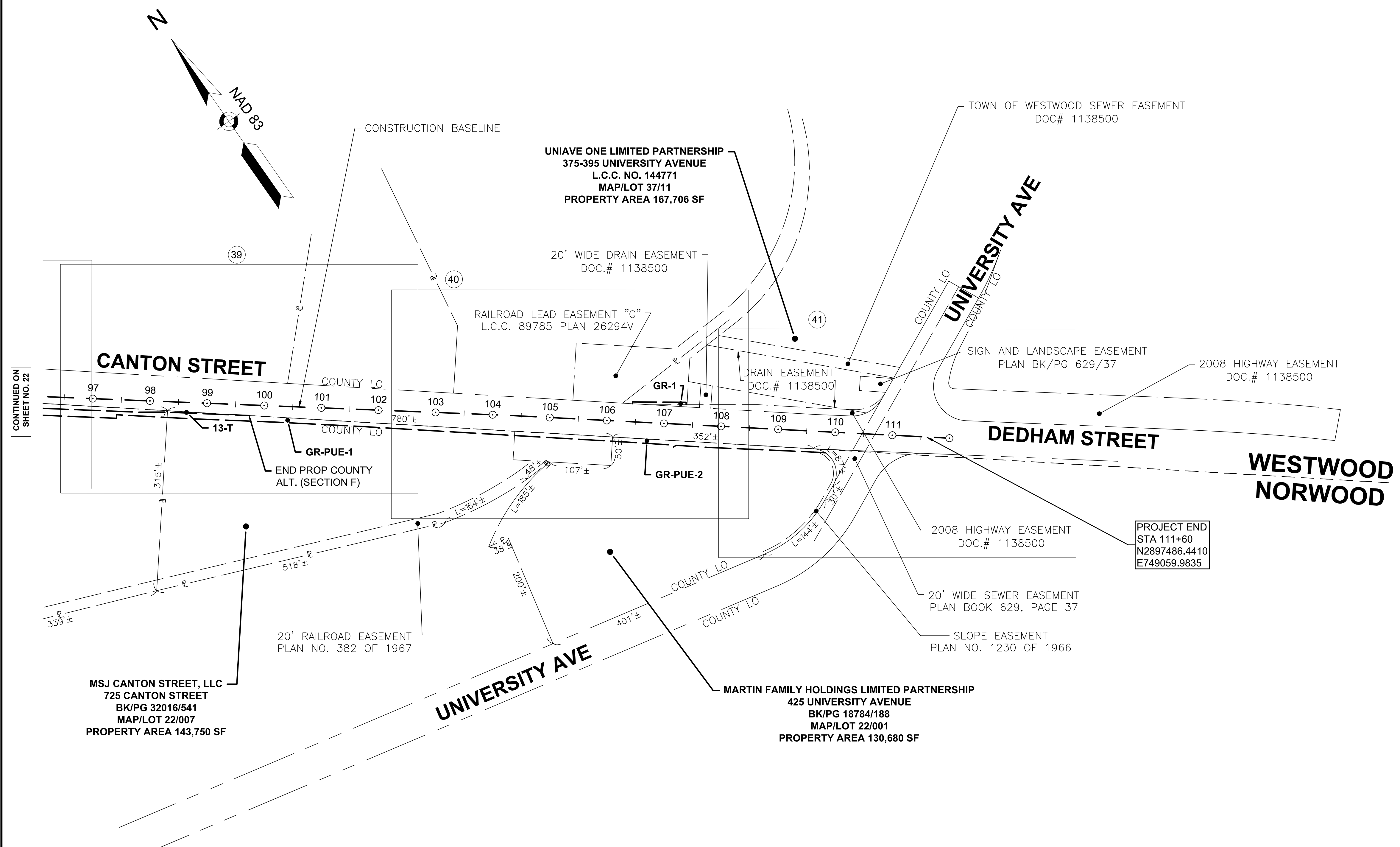


**WESTWOOD
CANTON STREET**

STATE	FED. AID PROJ. NO.	SHEET NO.	TOTAL SHEETS
MA	-	22	41

PROJECT FILE NO. 608158
**PRELIMINARY RIGHT OF WAY
LOCATION PLAN - 4 OF 4**

608158_RV6(LOCATION_PLAN)DWG Picked on 18-Feb-2022 1:14 PM



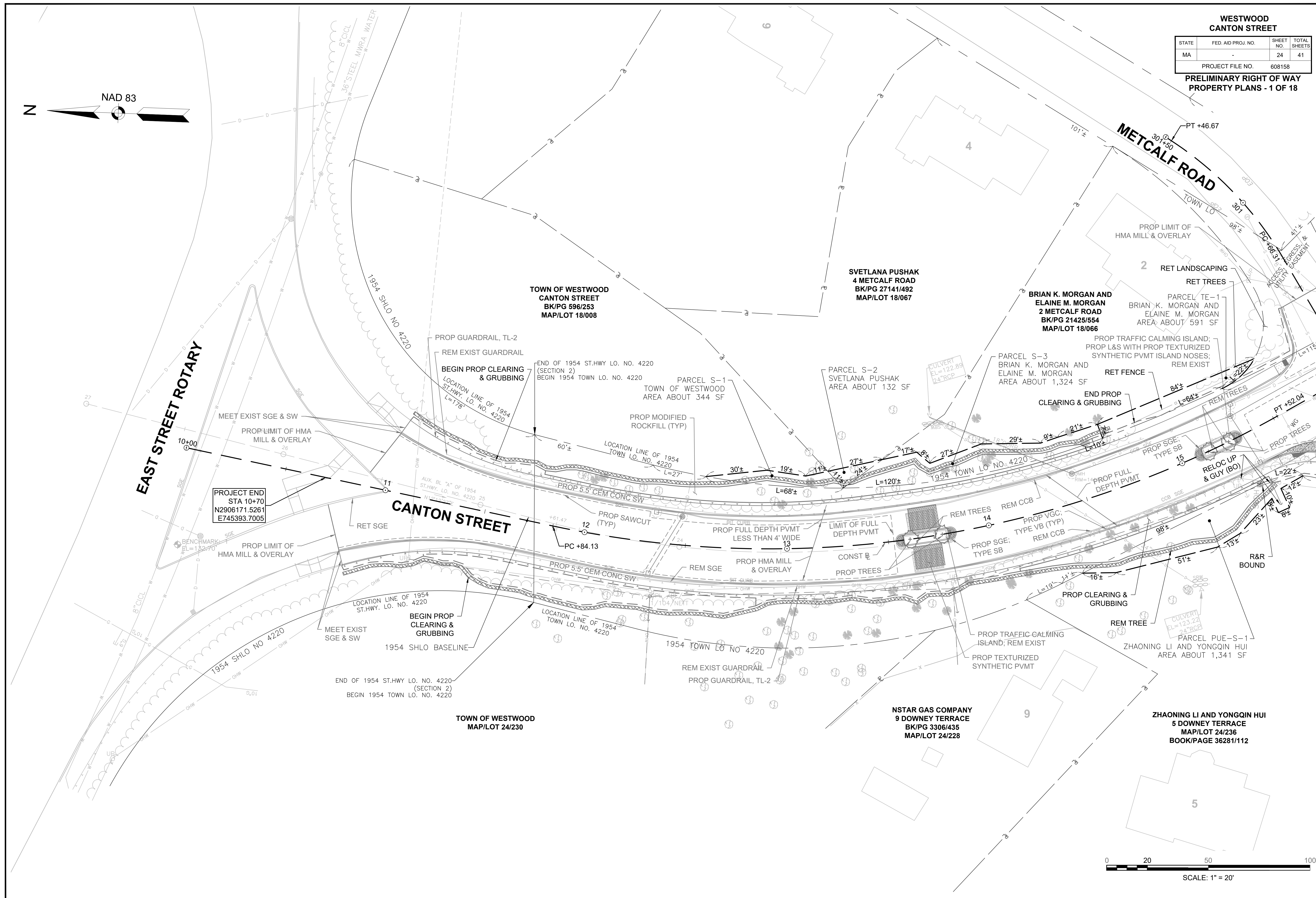
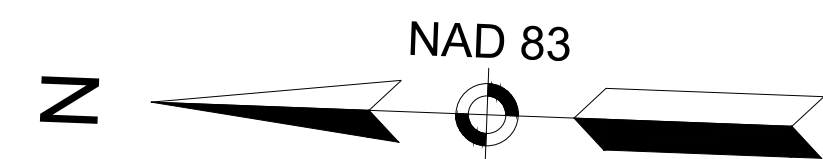
CONTINUED ON
SHEET NO. 22



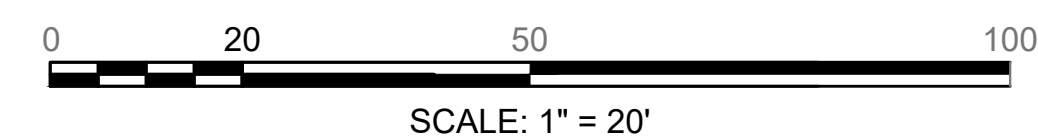
**WESTWOOD
CANTON STREET**

STATE	FED. AID PROJ. NO.	SHEET NO.	TOTAL SHEETS
MA	-	24	41
PROJECT FILE NO.		608158	

**PRELIMINARY RIGHT OF WAY
PROPERTY PLANS - 1 OF 18**



PROJECT END
STA 10+70
N2906171.5261
E745393.7005



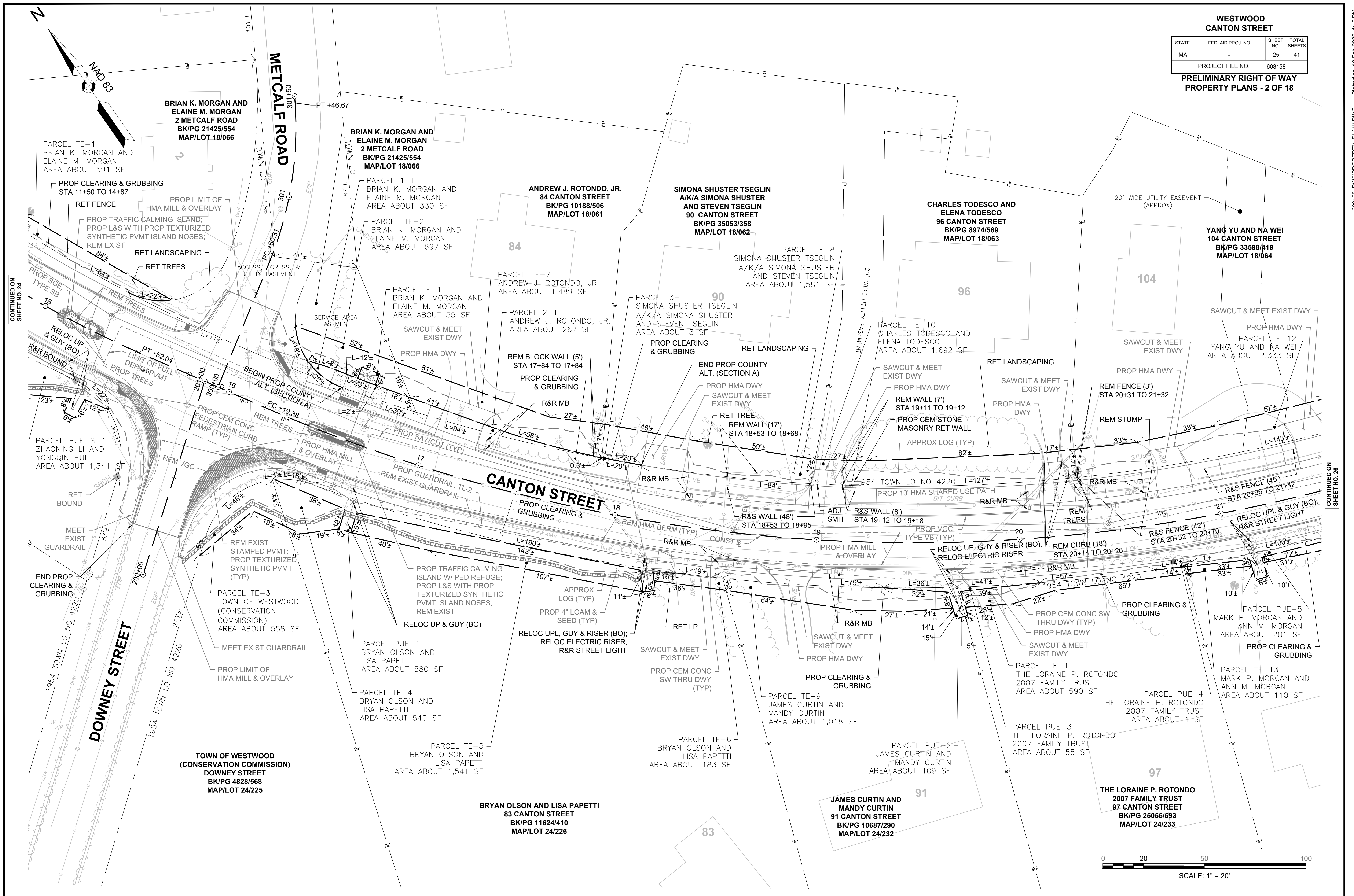
CONTINUED ON
SHEET NO. 25

608158_RWE(PROPERTY_PLAN).DWG Plotted on 18-Feb-2022 1:15 PM

WESTWOOD
CANTON STREET

STATE	FED. AID PROJ. NO.	SHEET NO.	TOTAL SHEETS
MA	-	25	41

PROJECT FILE NO. 608158
PRELIMINARY RIGHT OF WAY
PROPERTY PLANS - 2 OF 18



CONTINUED ON
SHEET NO. 24

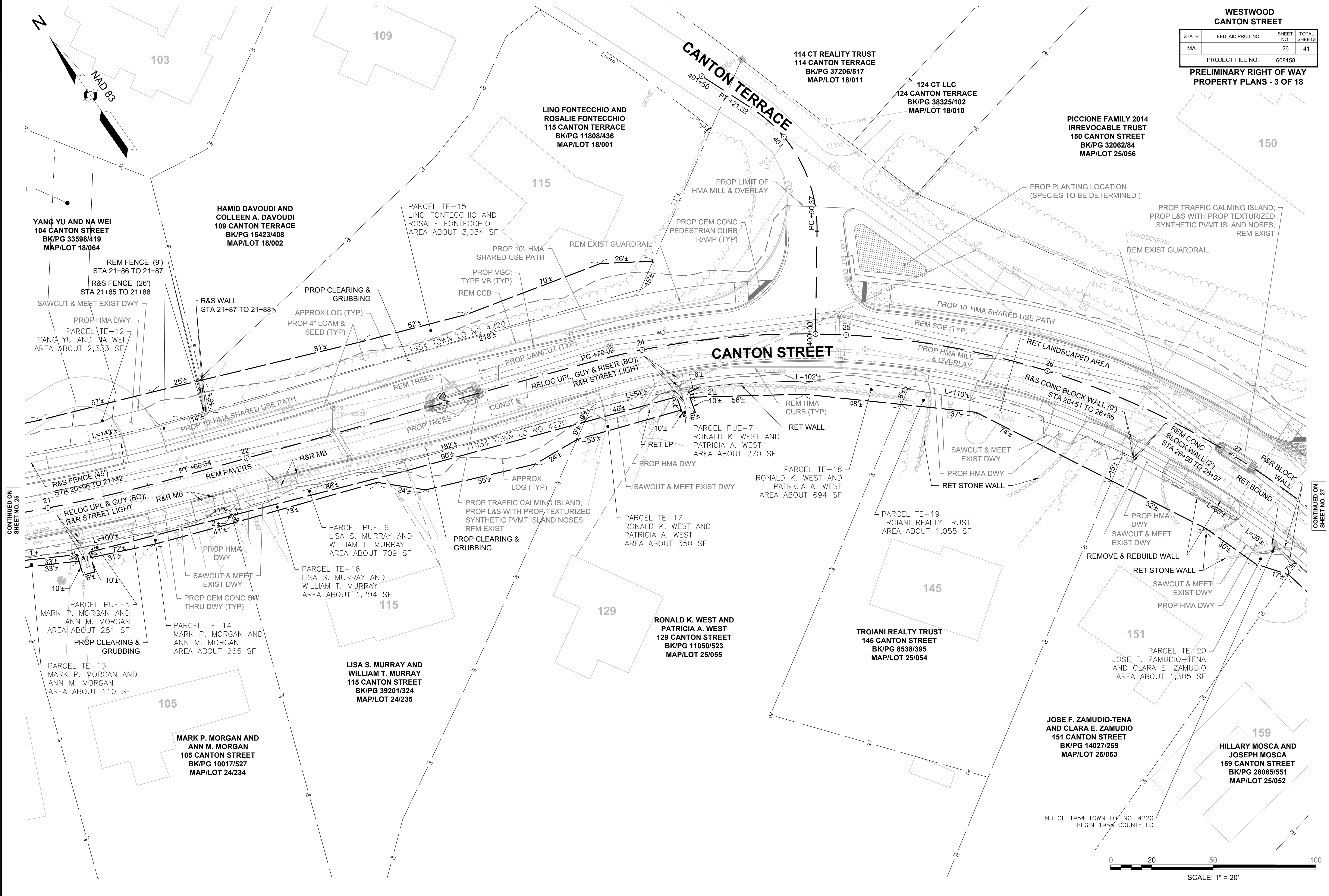
CONTINUED ON
SHEET NO. 26

608158_RWI(PROPERTY_PLAN)DWG Picked on 18-Feb-2022 1:15 PM

**WESTWOOD
CANTON STREET**

STATE	FED. AID PROJ. NO.	SHEET NO.	TOTAL SHEETS
MA	-	26	41
PROJECT FILE NO.		608158	

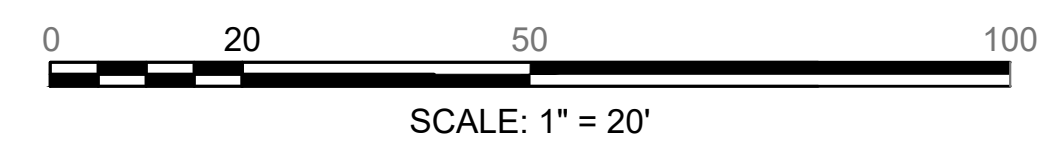
**PRELIMINARY RIGHT OF WAY
PROPERTY PLANS - 3 OF 18**



CONTINUED ON
SHEET NO. 25

CONTINUED ON
SHEET NO. 27

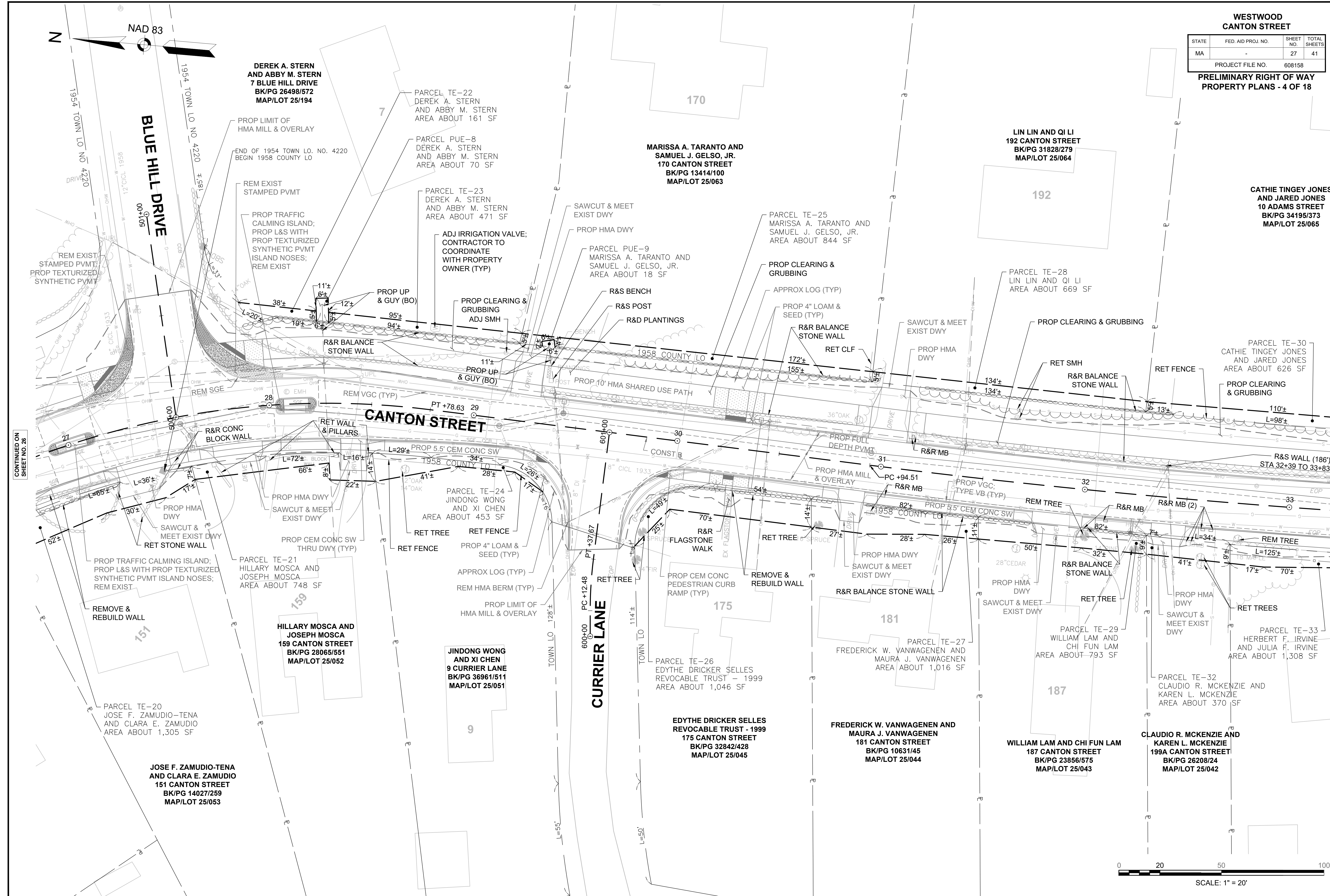
END OF 1954 TOWN LO. NO. 4220
BEGIN 1958 COUNTY LO



**WESTWOOD
CANTON STREET**

STATE	FED. AID PROJ. NO.	SHEET NO.	TOTAL SHEETS
MA	-	27	41
PROJECT FILE NO.		608158	

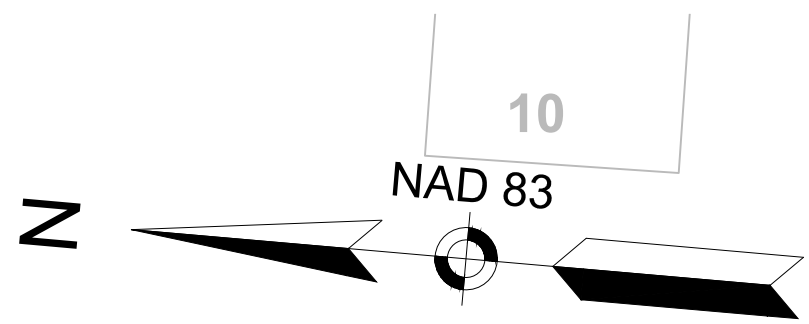
**PRELIMINARY RIGHT OF WAY
PROPERTY PLANS - 4 OF 18**



CONTINUED ON
SHEET NO. 26

CONTINUED ON
SHEET NO. 28

608158_RWI(PROPERTY_PLAN)DWG Picked on 18-Feb-2022 1:16 PM



WESTWOOD CANTON STREET			
STATE	FED. AID PROJ. NO.	SHEET NO.	TOTAL SHEETS
MA	-	28	41
PROJECT FILE NO.		608158	

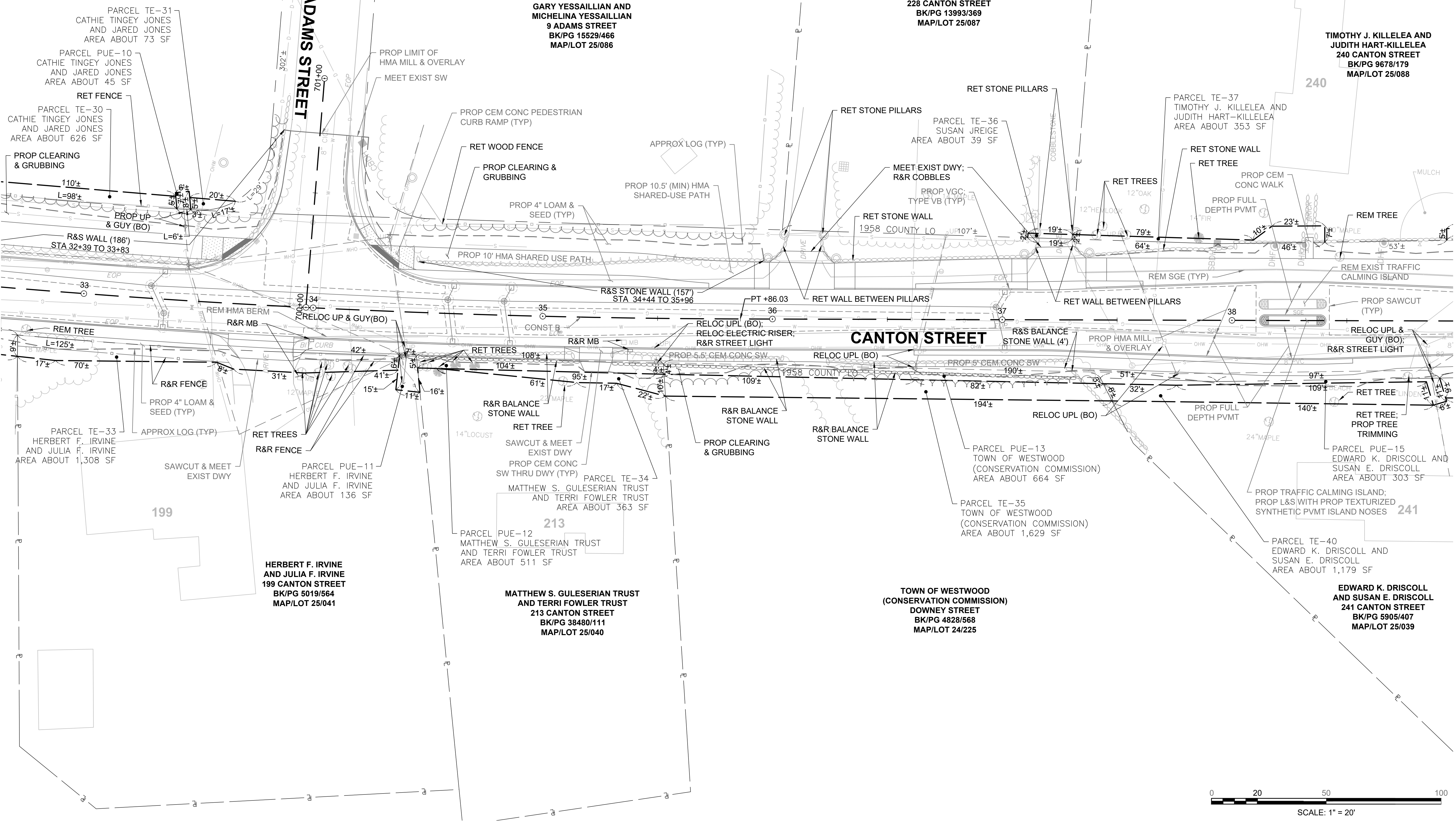
**PRELIMINARY RIGHT OF WAY
PROPERTY PLANS - 5 OF 18**

**CATHIE TINGEY JONES
AND JARED JONES
10 ADAMS STREET
BK/PG 34195/373
MAP/LOT 25/065**

**GARY YESSALLIAN AND
MICHELINA YESSALLIAN
9 ADAMS STREET
BK/PG 15529/466
MAP/LOT 25/086**

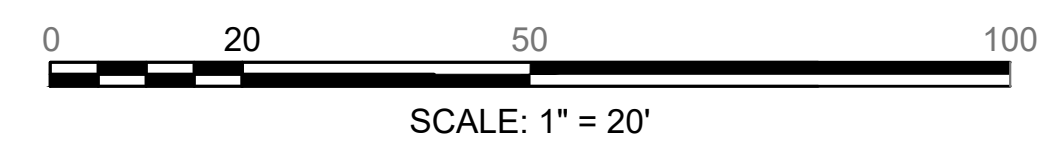
**SUSAN JREIGE
228 CANTON STREET
BK/PG 13993/369
MAP/LOT 25/087**

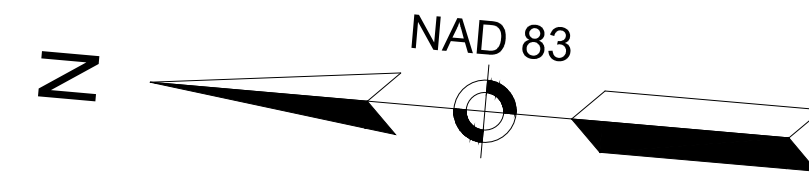
**TIMOTHY J. KILLELEA AND
JUDITH HART-KILLELEA
240 CANTON STREET
BK/PG 9678/179
MAP/LOT 25/088**



CONTINUED ON
SHEET NO. 27

CONTINUED ON
SHEET NO. 29

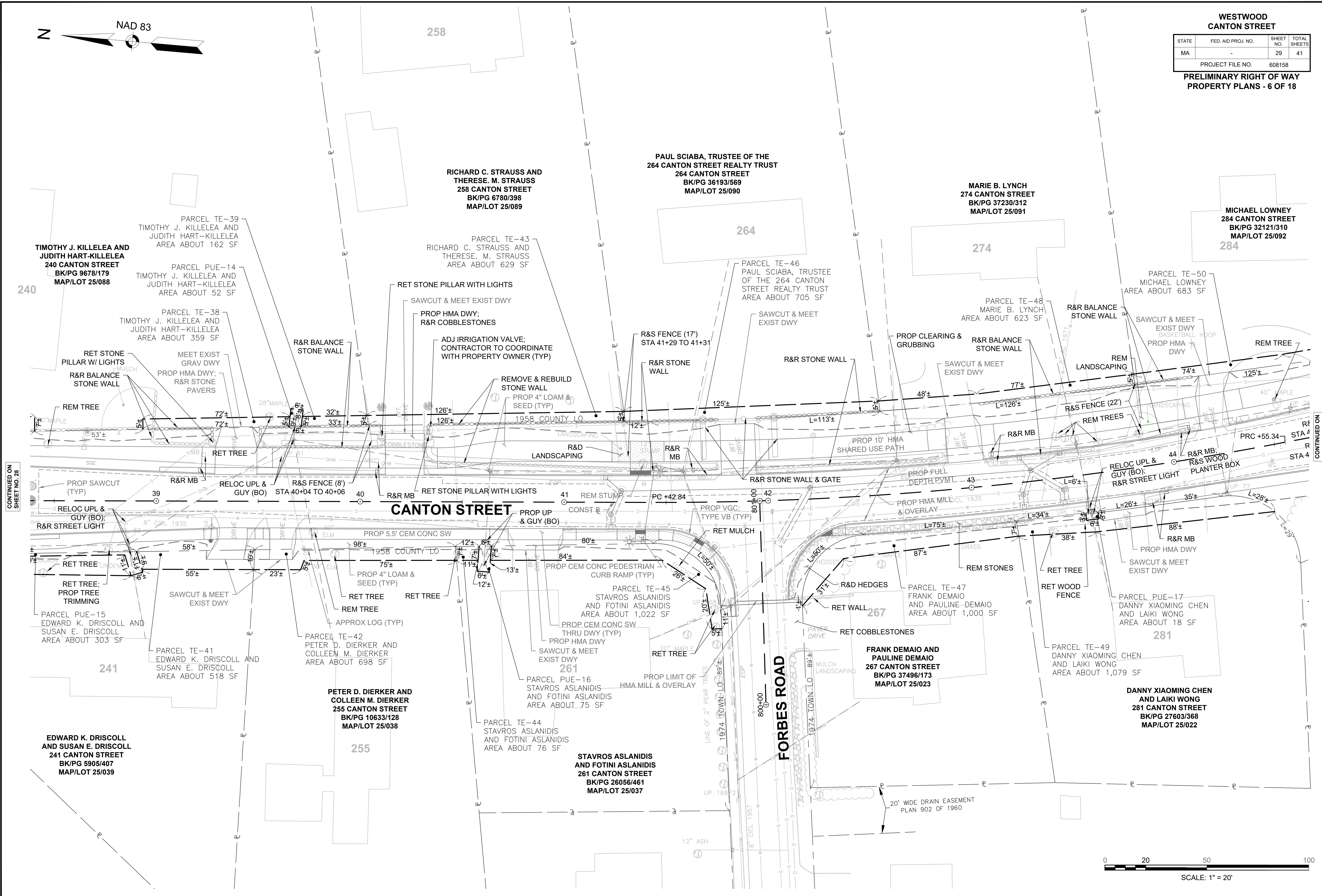




**WESTWOOD
CANTON STREET**

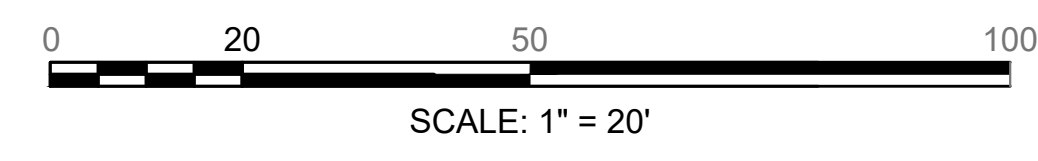
STATE	FED. AID PROJ. NO.	SHEET NO.	TOTAL SHEETS
MA	-	29	41
PROJECT FILE NO. 608158			

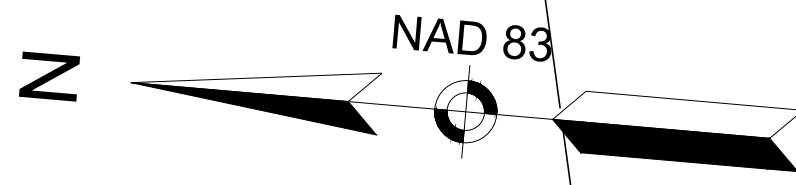
**PRELIMINARY RIGHT OF WAY
PROPERTY PLANS - 6 OF 18**



CONTINUED ON
SHEET NO. 28

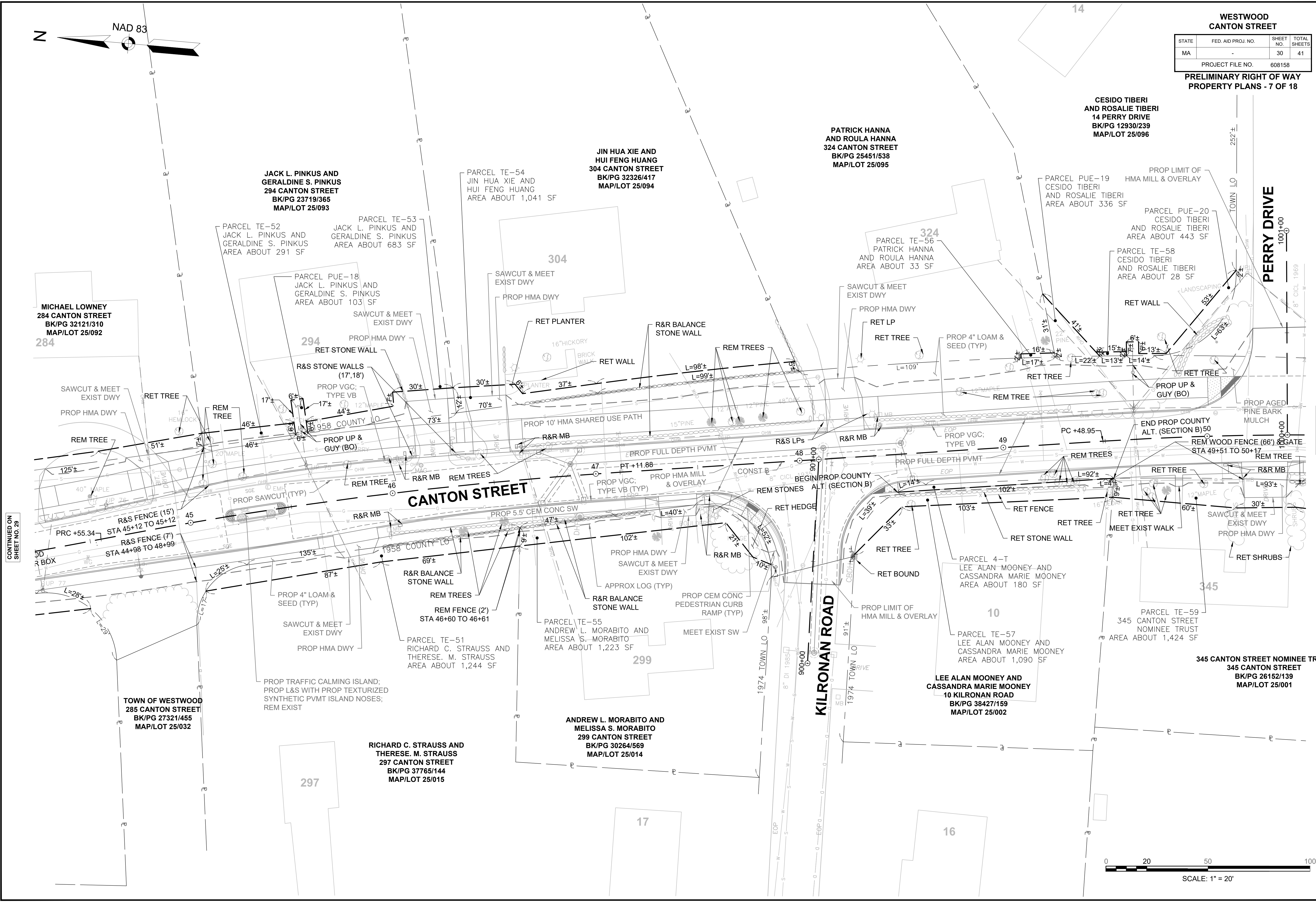
CONTINUED ON
SHEET NO. 30





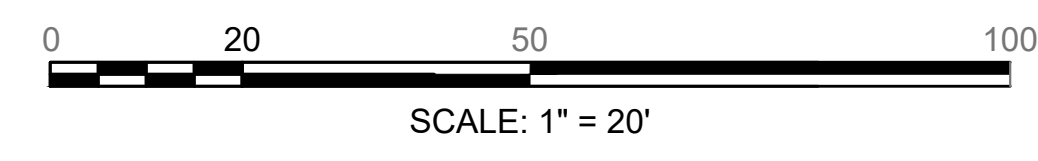
WESTWOOD CANTON STREET			
STATE	FED. AID PROJ. NO.	SHEET NO.	TOTAL SHEETS
MA	-	30	41
PROJECT FILE NO. 608158			

**PRELIMINARY RIGHT OF WAY
PROPERTY PLANS - 7 OF 18**



CONTINUED ON
SHEET NO. 29

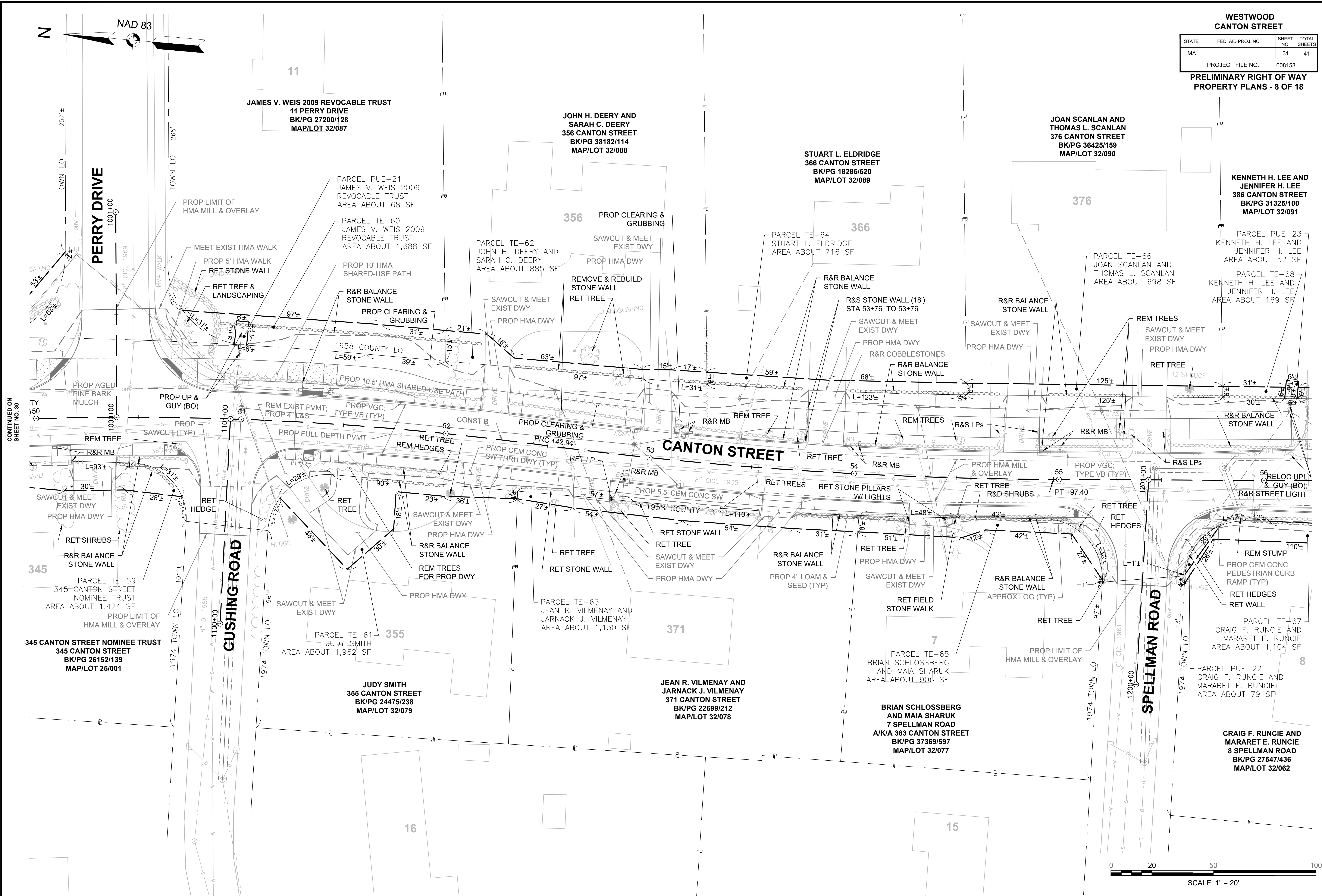
CONTINUED ON
SHEET NO. 31



**WESTWOOD
CANTON STREET**

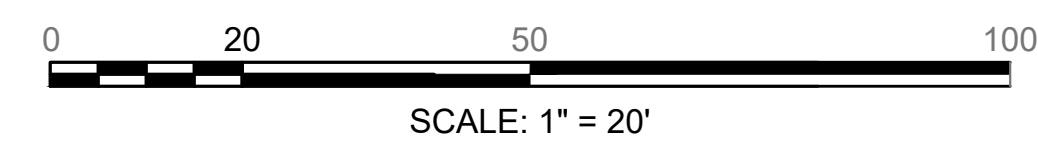
STATE	FED. AID PROJ. NO.	SHEET NO.	TOTAL SHEETS
MA	-	31	41
PROJECT FILE NO.		608158	

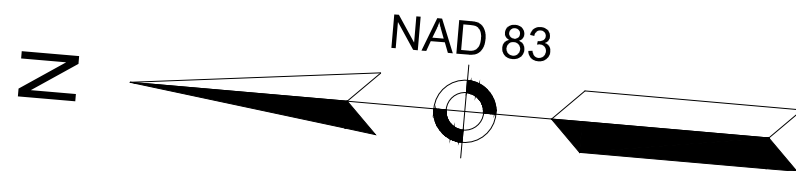
**PRELIMINARY RIGHT OF WAY
PROPERTY PLANS - 8 OF 18**



CONTINUED ON
SHEET NO. 30

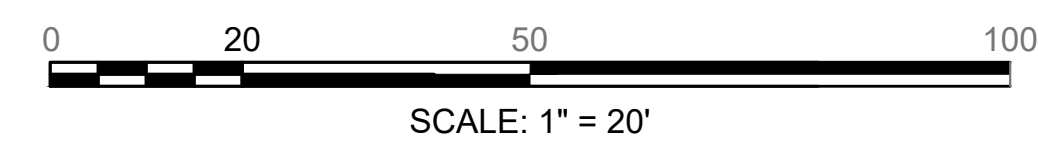
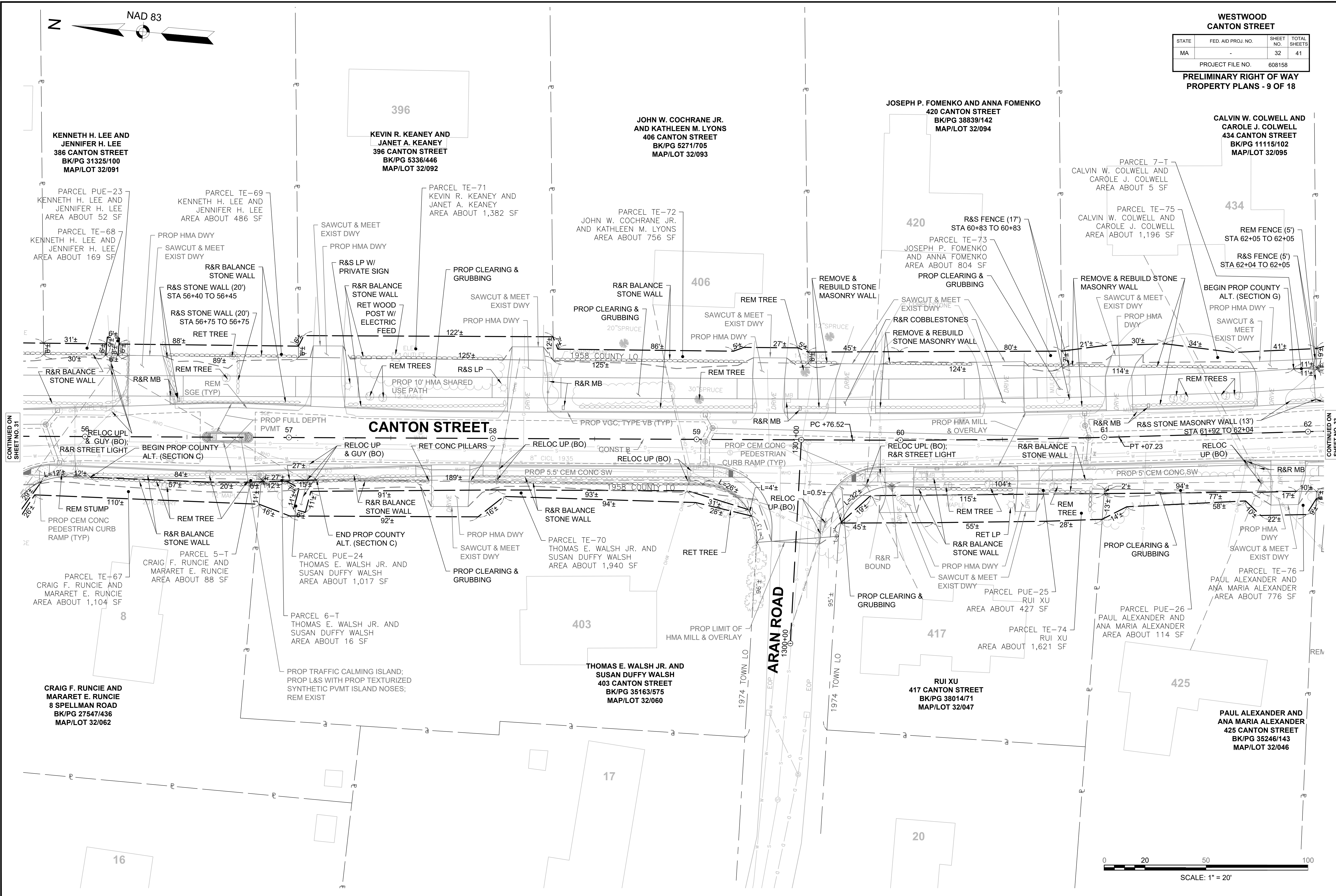
CONTINUED ON
SHEET NO. 32





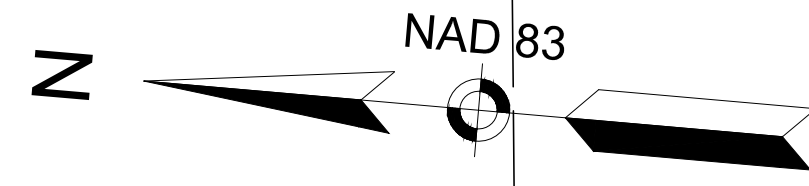
WESTWOOD CANTON STREET			
STATE	FED. AID PROJ. NO.	SHEET NO.	TOTAL SHEETS
MA	-	32	41
PROJECT FILE NO.		608158	

**PRELIMINARY RIGHT OF WAY
PROPERTY PLANS - 9 OF 18**



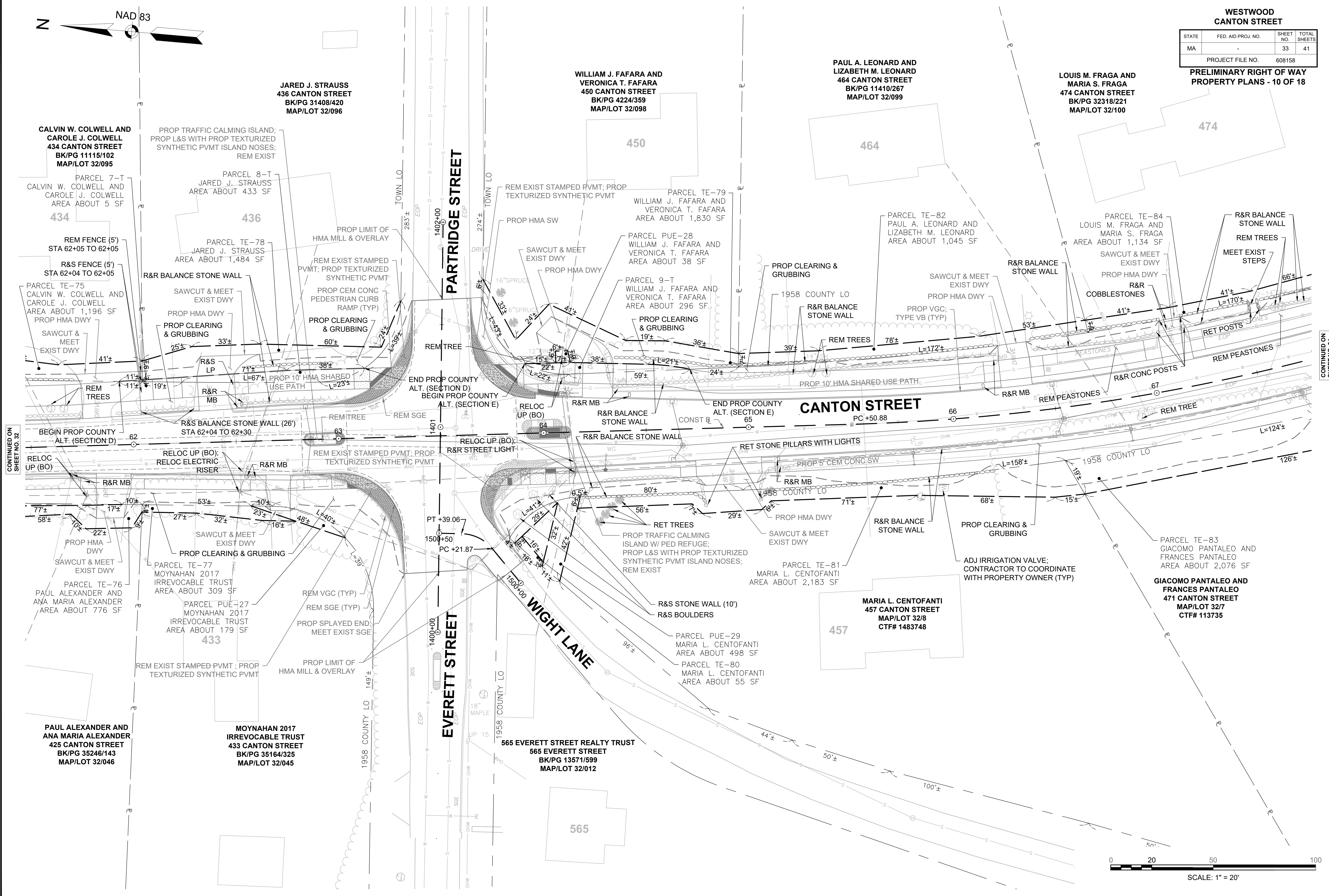
CONTINUED ON
SHEET NO. 31

CONTINUED ON
SHEET NO. 33



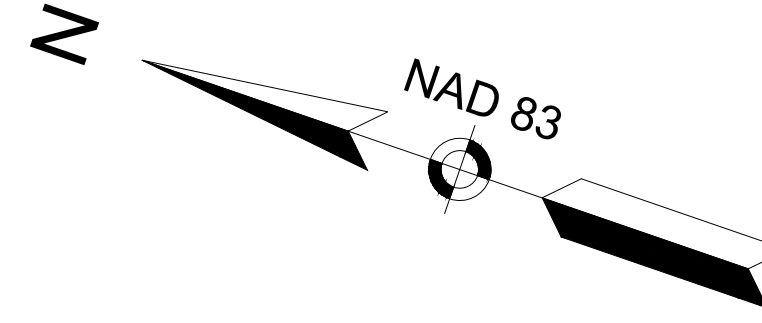
WESTWOOD CANTON STREET			
STATE	FED. AID PROJ. NO.	SHEET NO.	TOTAL SHEETS
MA	-	33	41
PROJECT FILE NO.		608158	

**PRELIMINARY RIGHT OF WAY
PROPERTY PLANS - 10 OF 18**



CONTINUED ON
SHEET NO. 32

CONTINUED ON
SHEET NO. 34

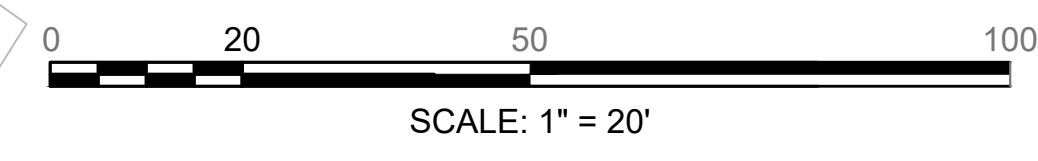
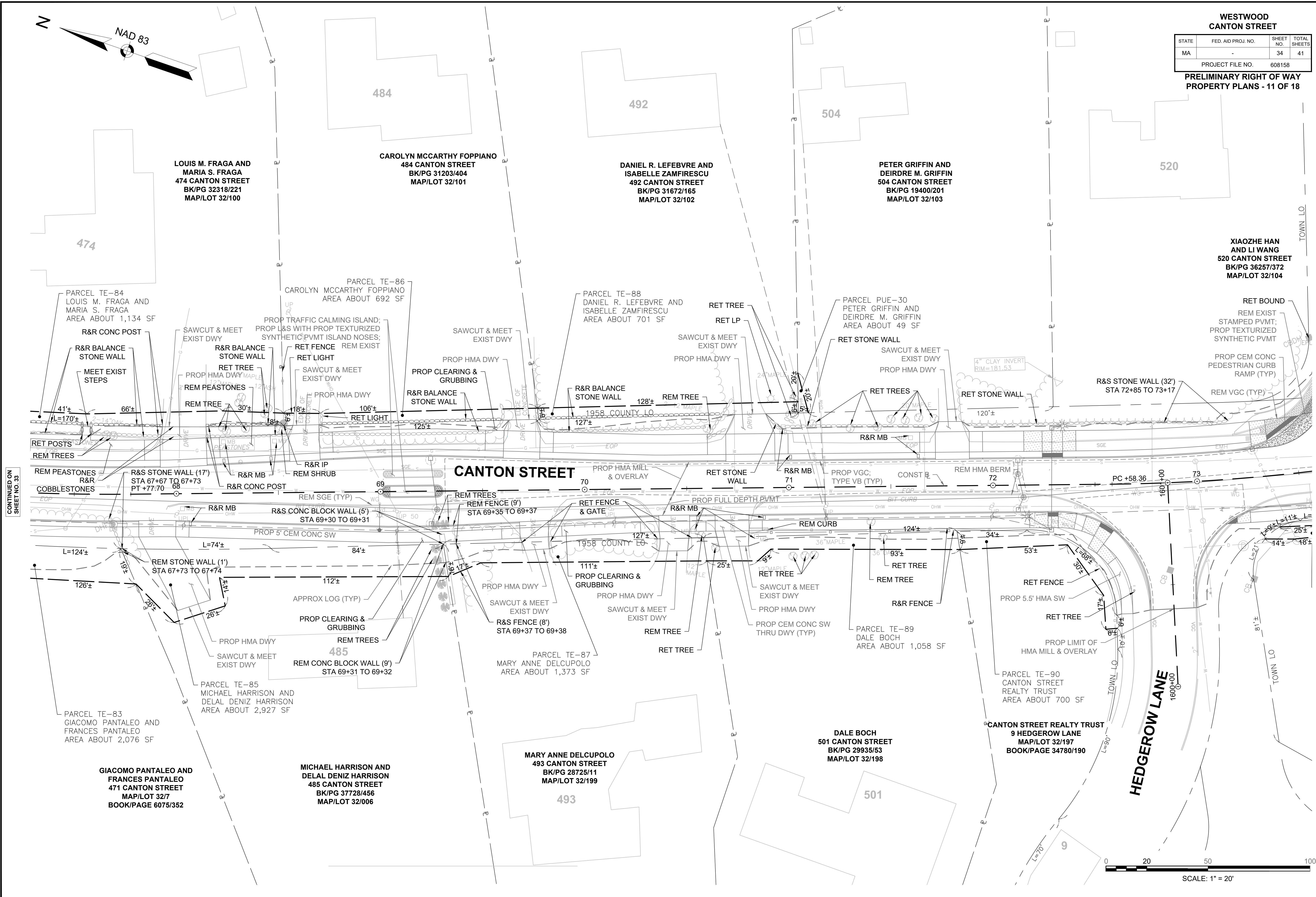


**WESTWOOD
CANTON STREET**

STATE	FED. AID PROJ. NO.	SHEET NO.	TOTAL SHEETS
MA	-	34	41

PROJECT FILE NO. 608158

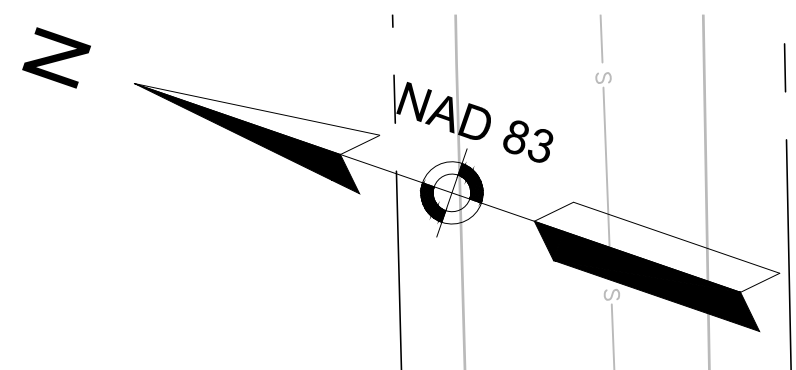
**PRELIMINARY RIGHT OF WAY
PROPERTY PLANS - 11 OF 18**



CONTINUED ON
SHEET NO. 33

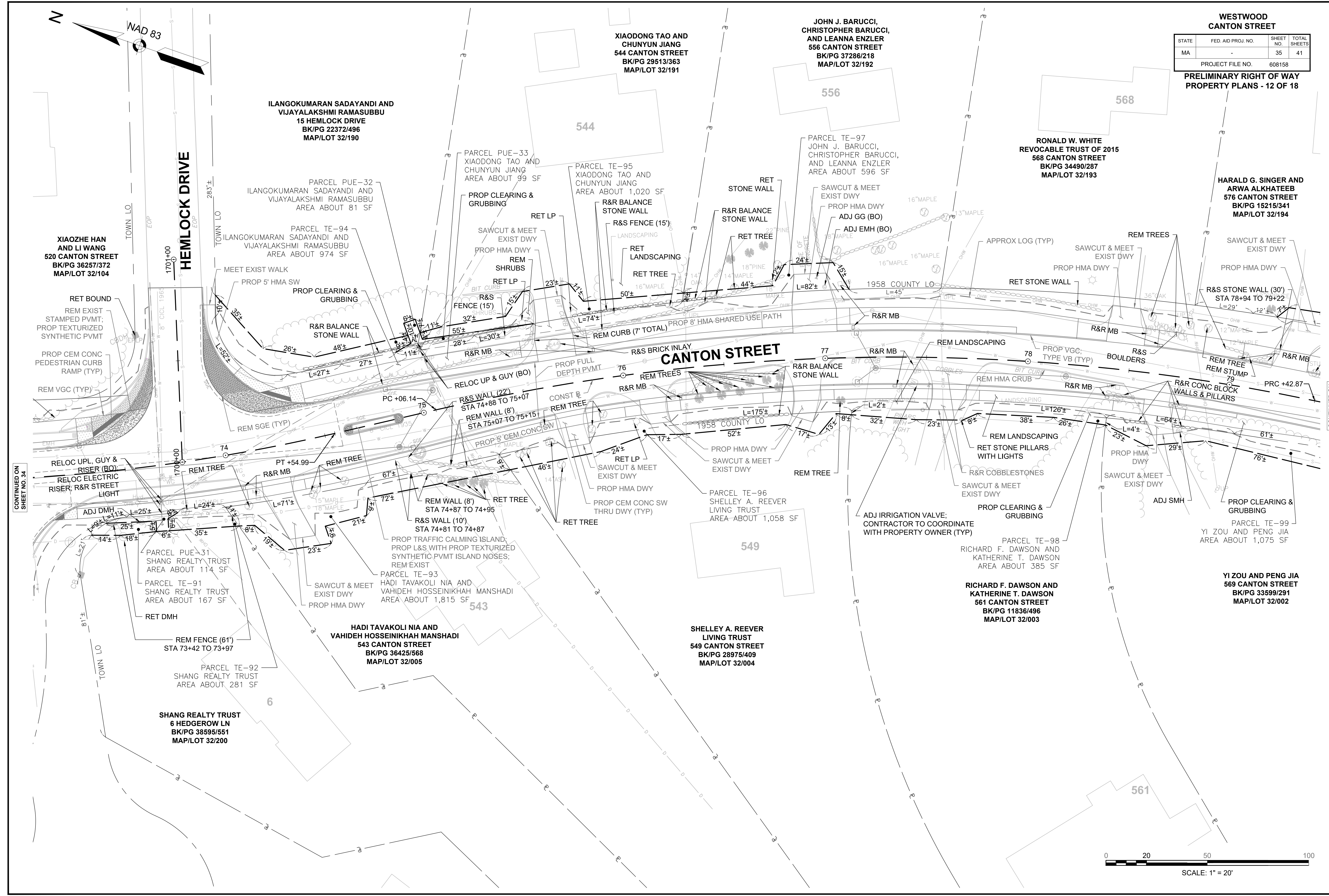
CONTINUED ON
SHEET NO. 35

608158_RWI(PROPERTY_PLAN).DWG
Plotted on 18-Feb-2022 1:18 PM



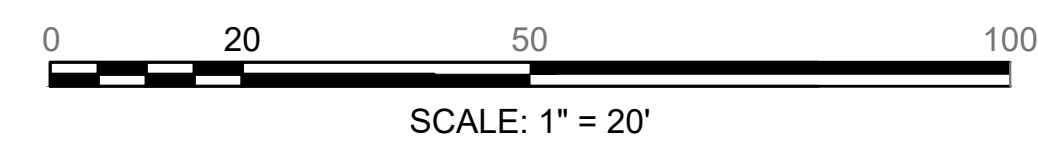
WESTWOOD CANTON STREET			
STATE	FED. AID PROJ. NO.	SHEET NO.	TOTAL SHEETS
MA	-	35	41
PROJECT FILE NO.		608158	

**PRELIMINARY RIGHT OF WAY
PROPERTY PLANS - 12 OF 18**



CONTINUED ON
SHEET NO. 34

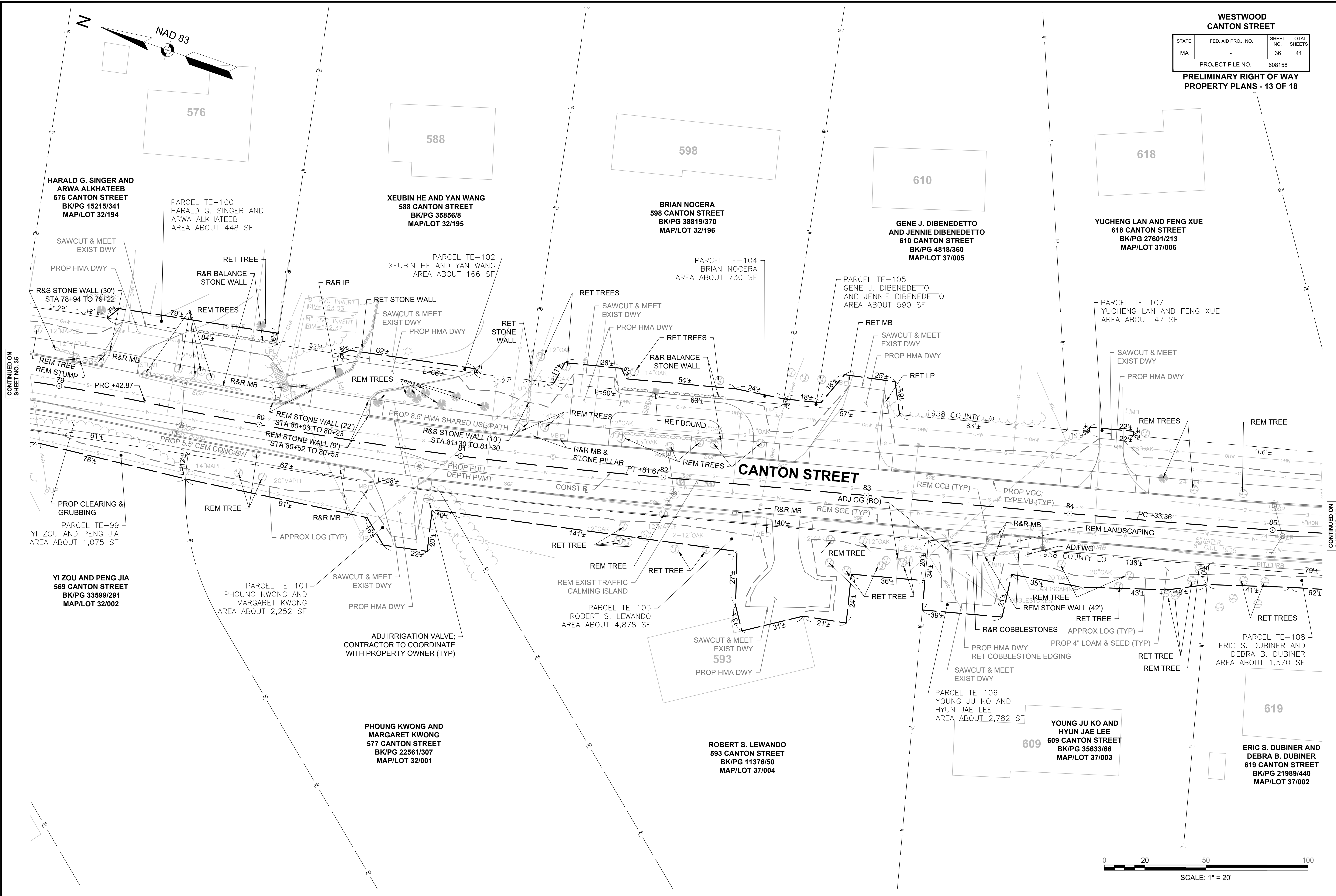
CONTINUED ON
SHEET NO. 36



**WESTWOOD
CANTON STREET**

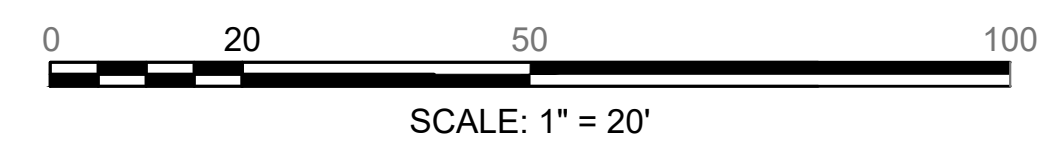
STATE	FED. AID PROJ. NO.	SHEET NO.	TOTAL SHEETS
MA	-	36	41

PROJECT FILE NO. 608158
**PRELIMINARY RIGHT OF WAY
PROPERTY PLANS - 13 OF 18**



CONTINUED ON
SHEET NO. 35

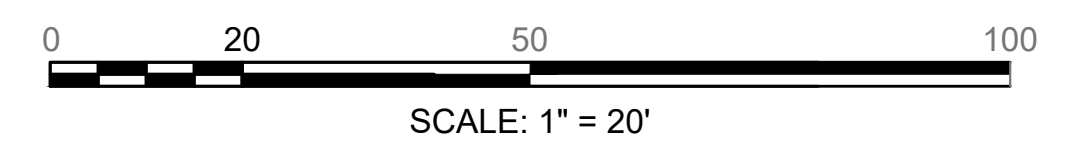
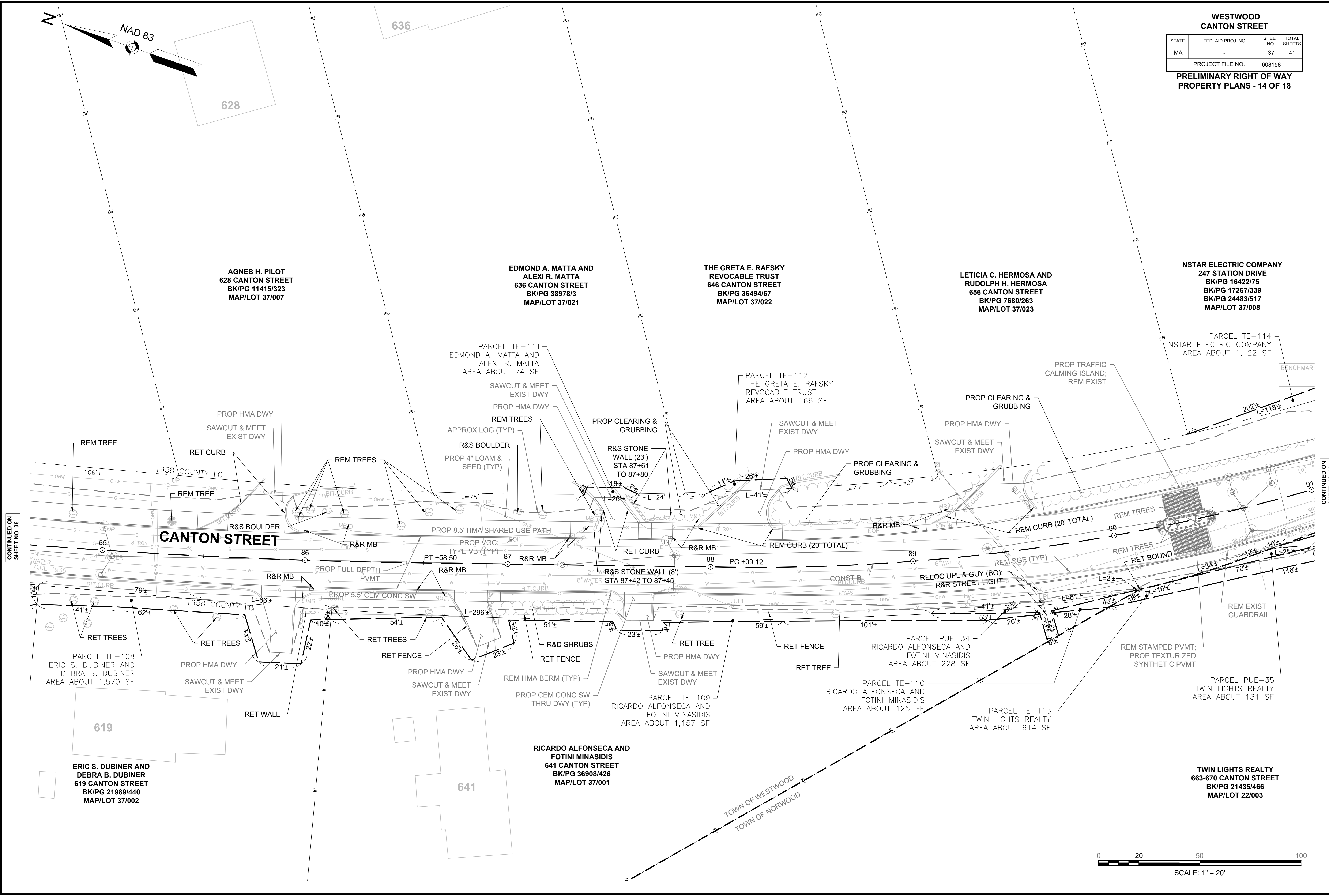
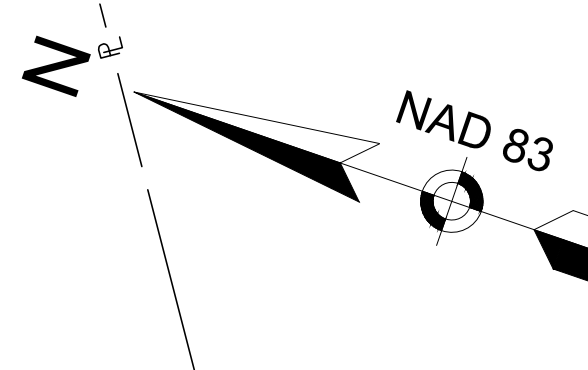
CONTINUED ON
SHEET NO. 37



**WESTWOOD
CANTON STREET**

STATE	FED. AID PROJ. NO.	SHEET NO.	TOTAL SHEETS
MA	-	37	41

PROJECT FILE NO. 608158
**PRELIMINARY RIGHT OF WAY
PROPERTY PLANS - 14 OF 18**



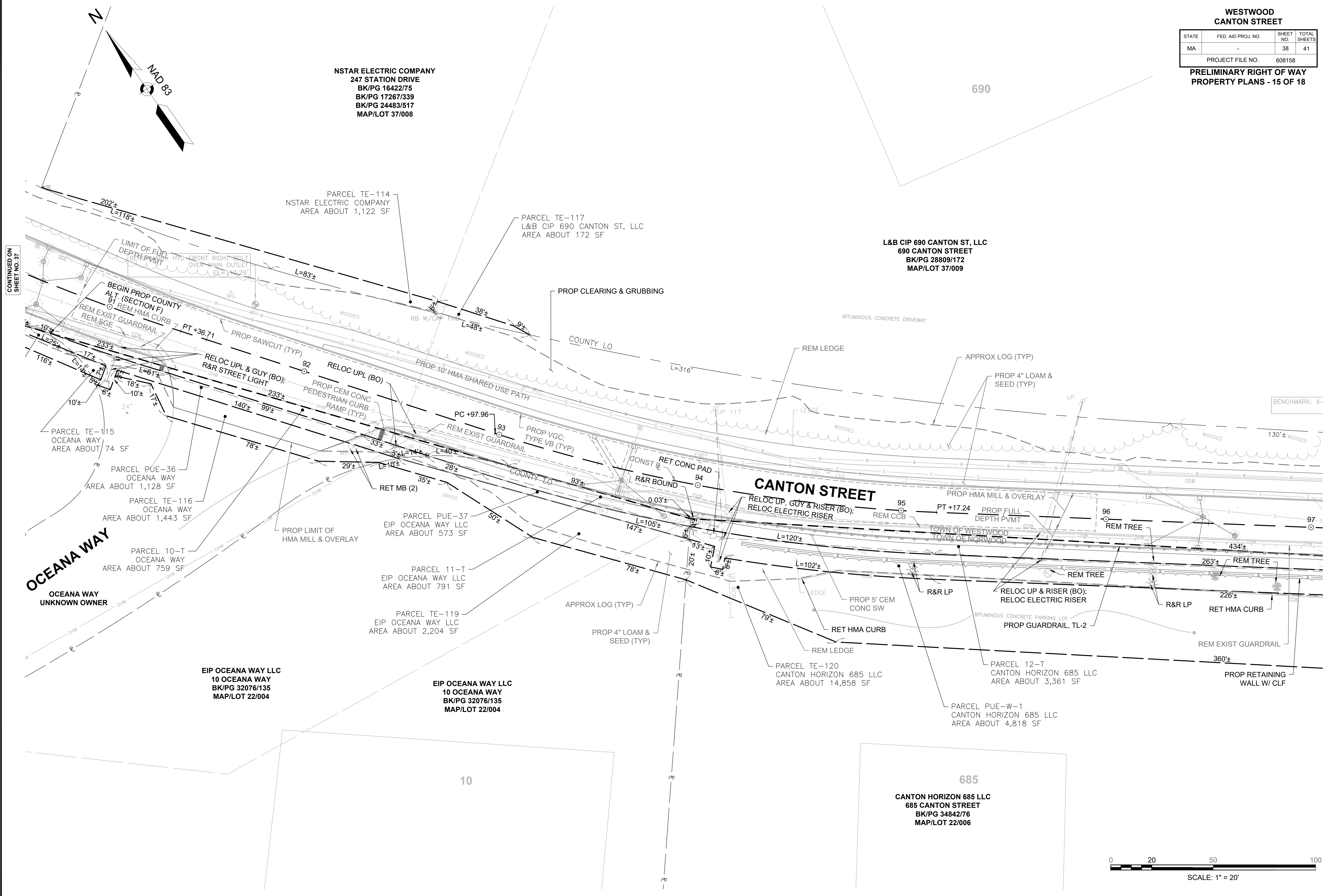
CONTINUED ON
SHEET NO. 36

CONTINUED ON
SHEET NO. 38

**WESTWOOD
CANTON STREET**

STATE	FED. AID PROJ. NO.	SHEET NO.	TOTAL SHEETS
MA	-	38	41

PROJECT FILE NO. 608158
**PRELIMINARY RIGHT OF WAY
PROPERTY PLANS - 15 OF 18**



CONTINUED ON
SHEET NO. 37

CONTINUED ON
SHEET NO. 39

**WESTWOOD
CANTON STREET**

STATE	FED. AID PROJ. NO.	SHEET NO.	TOTAL SHEETS
MA	-	39	41
PROJECT FILE NO.		608158	

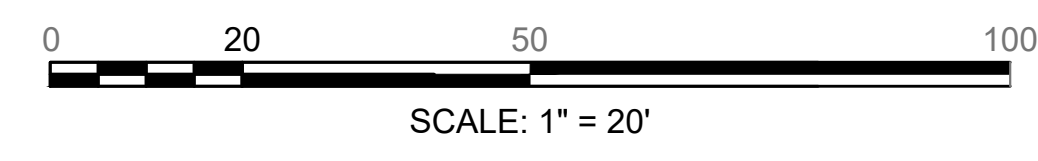
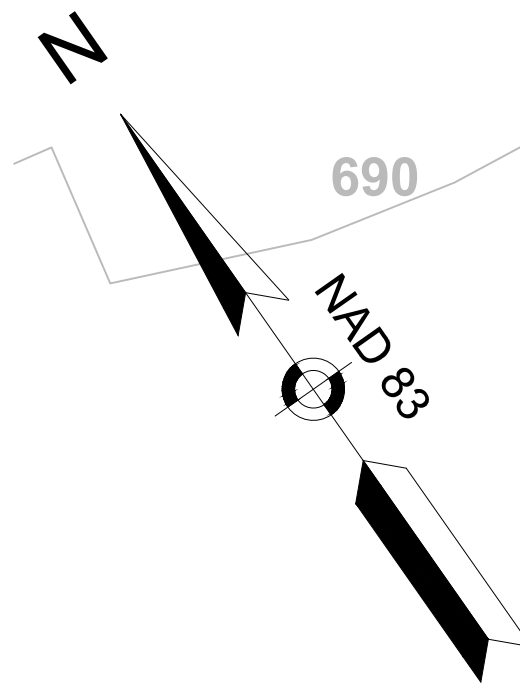
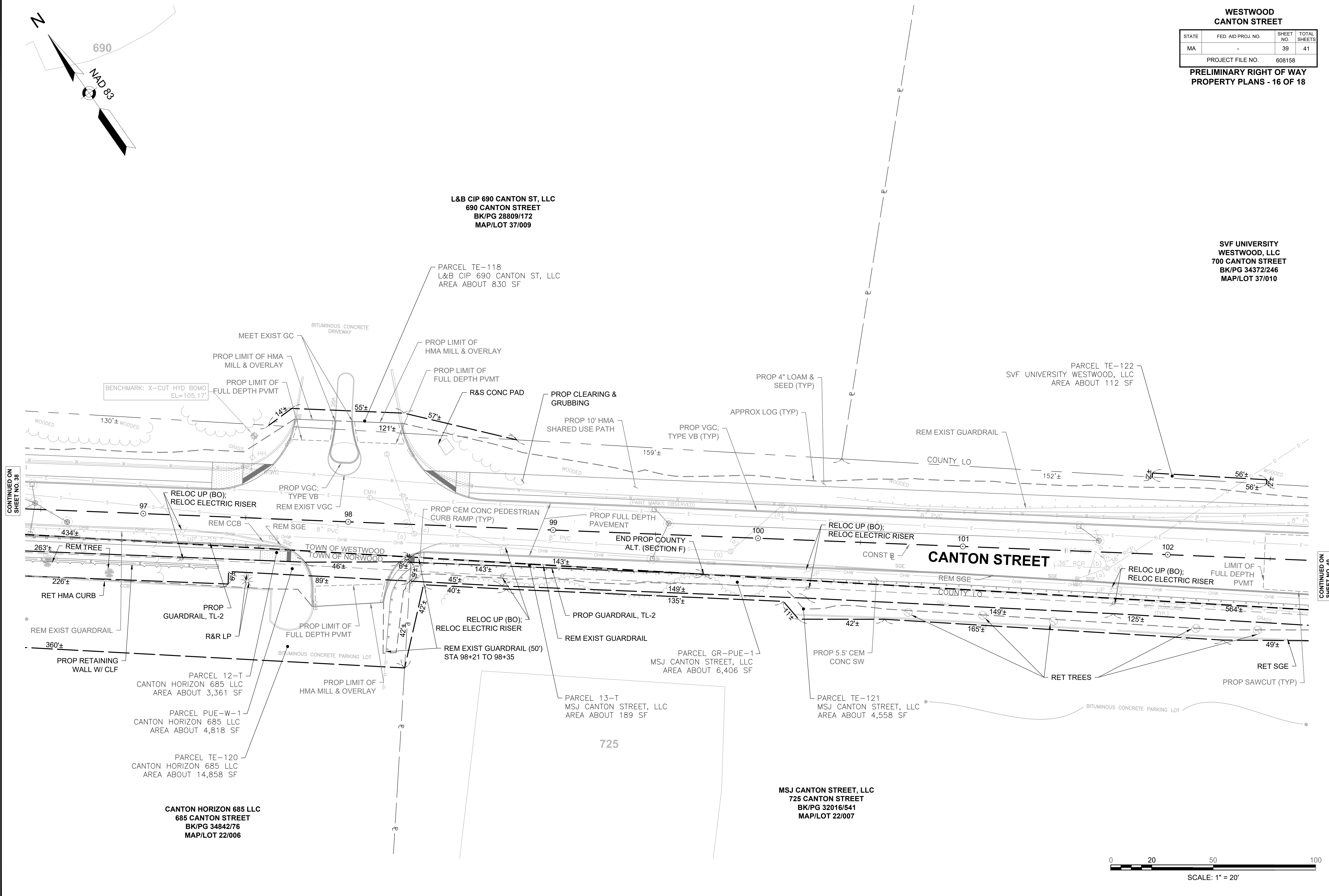
**PRELIMINARY RIGHT OF WAY
PROPERTY PLANS - 16 OF 18**

**SVF UNIVERSITY
WESTWOOD, LLC
700 CANTON STREET
BK/PG 34372/246
MAP/LOT 37/010**

**L&B CIP 690 CANTON ST, LLC
690 CANTON STREET
BK/PG 28809/172
MAP/LOT 37/009**

**MSJ CANTON STREET, LLC
725 CANTON STREET
BK/PG 32016/541
MAP/LOT 22/007**

**CANTON HORIZON 685 LLC
685 CANTON STREET
BK/PG 34842/76
MAP/LOT 22/006**



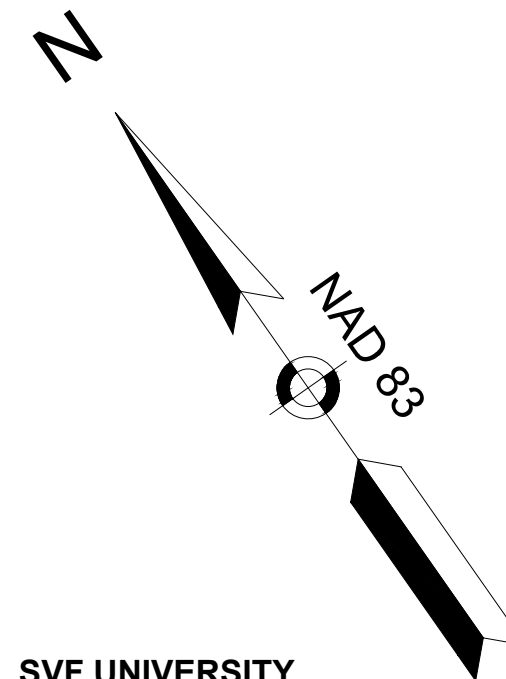
CONTINUED ON
SHEET NO. 38

CONTINUED ON
SHEET NO. 40

**WESTWOOD
CANTON STREET**

STATE	FED. AID PROJ. NO.	SHEET NO.	TOTAL SHEETS
MA	-	40	41
PROJECT FILE NO.		608158	

**PRELIMINARY RIGHT OF WAY
PROPERTY PLANS - 17 OF 18**



SVF UNIVERSITY
WESTWOOD, LLC
700 CANTON STREET
BK/PG 34372/246
MAP/LOT 37/010

349-365

349-365

ICBP IV HOLDINGS 42, LLC
CANTON STREET
L.C.C. 89785
MAP/LOT 37/11

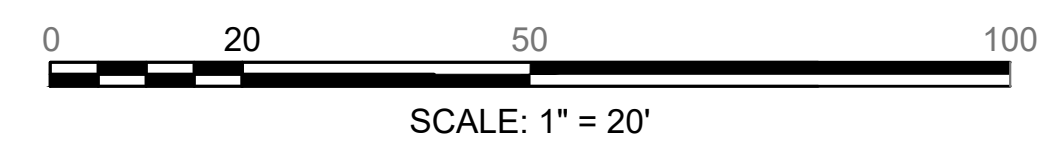
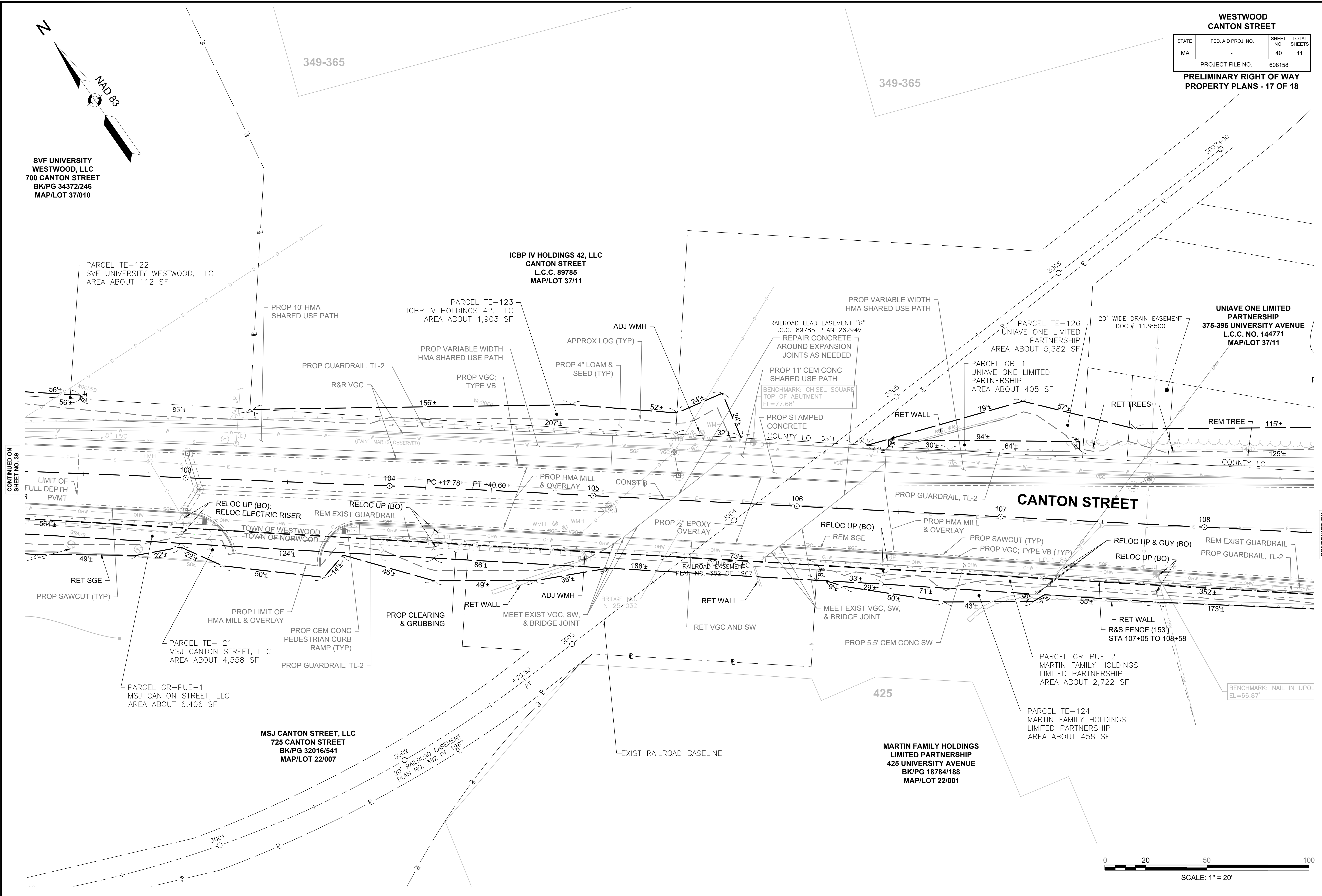
UNIAVE ONE LIMITED
PARTNERSHIP
375-395 UNIVERSITY AVENUE
L.C.C. NO. 144771
MAP/LOT 37/11

MSJ CANTON STREET, LLC
725 CANTON STREET
BK/PG 32016/541
MAP/LOT 22/007

MARTIN FAMILY HOLDINGS
LIMITED PARTNERSHIP
425 UNIVERSITY AVENUE
BK/PG 18784/188
MAP/LOT 22/001

CONTINUED ON
SHEET NO. 39

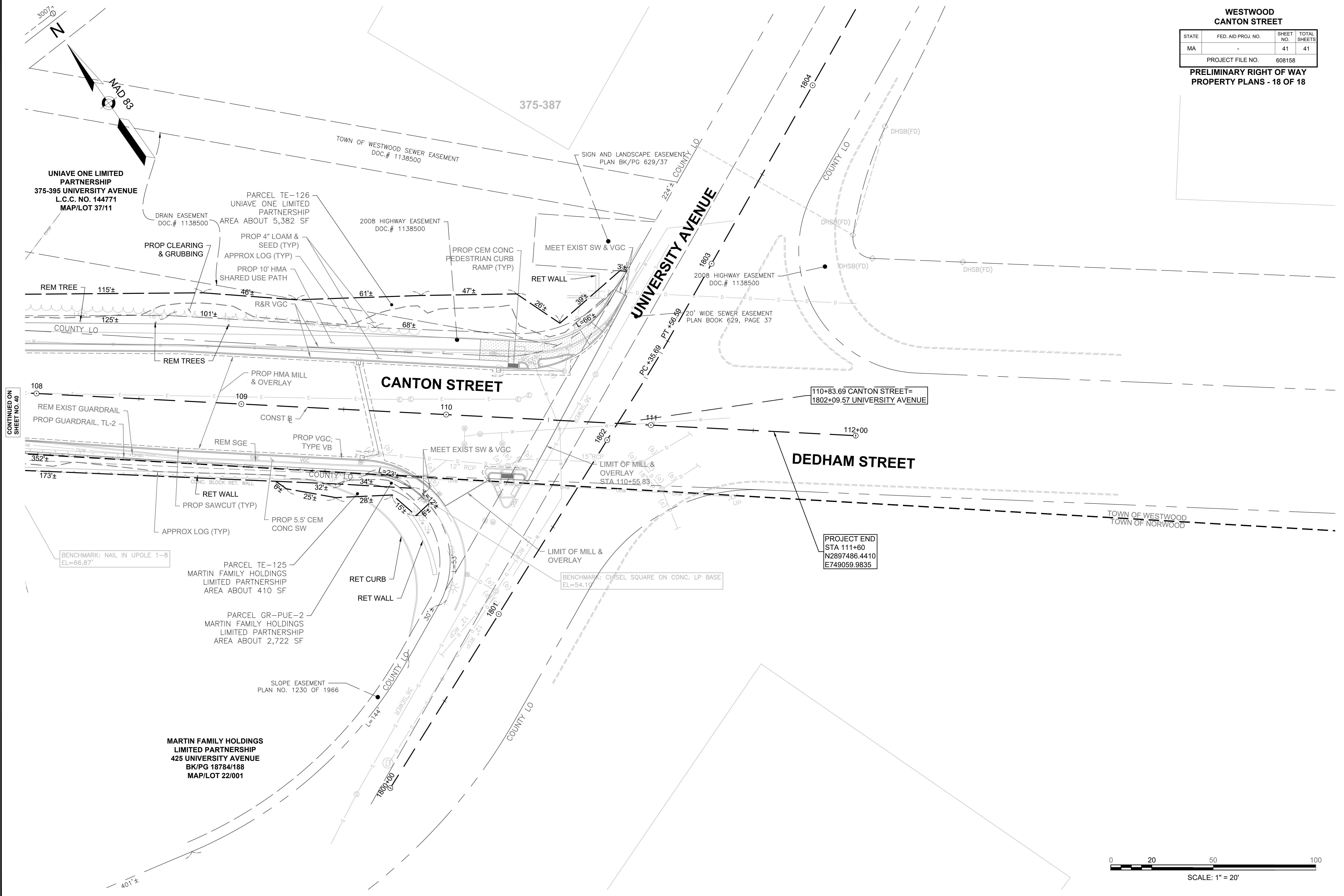
CONTINUED ON
SHEET NO. 41



**WESTWOOD
CANTON STREET**

STATE	FED. AID PROJ. NO.	SHEET NO.	TOTAL SHEETS
MA	-	41	41
PROJECT FILE NO. 608158			

**PRELIMINARY RIGHT OF WAY
PROPERTY PLANS - 18 OF 18**



CONTINUED ON
SHEET NO. 40

PROJECT END
STA 111+60
N2897486.4410
E749059.9835

