



Virtual Public Meeting

March 1, 2021

Canton Street Transportation Improvement Project



Community Outreach Meeting

Project Overview



- 2015: Traffic Calming Implementation
- Summer 2019: MassDOT TIP Process Initiated
- Fall 2019: MassDOT Collaboration #1
- Winter 2019/2020: Preliminary Feasibility Study
- Spring 2020: MassDOT Collaboration #2
- Summer 2020: Conceptual Layout



Project Goals & Objectives



- Ensure infrastructure asset longevity
- Provide pedestrian accessibility
- Introduce separated bicycle accommodations
- Calm traffic & enhance safety
- Preserve character



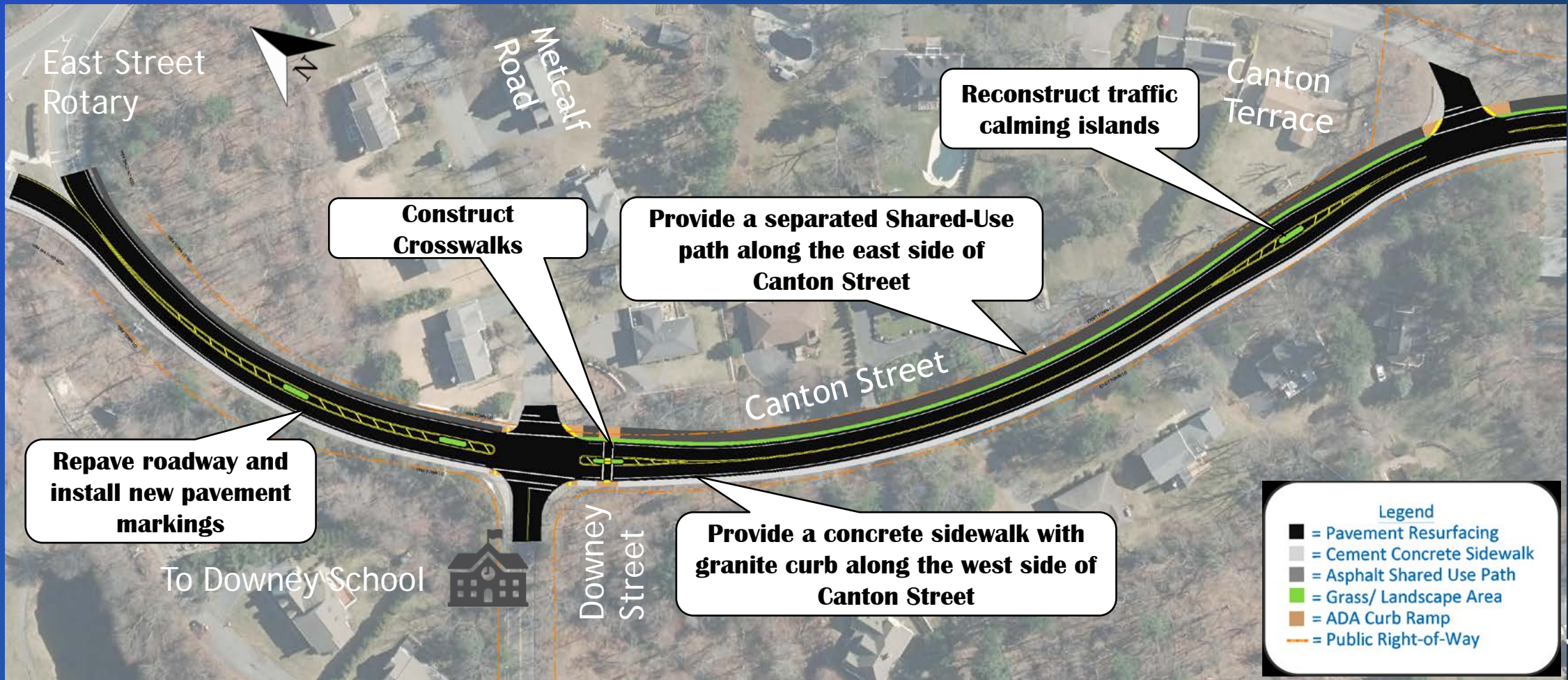
Project Considerations



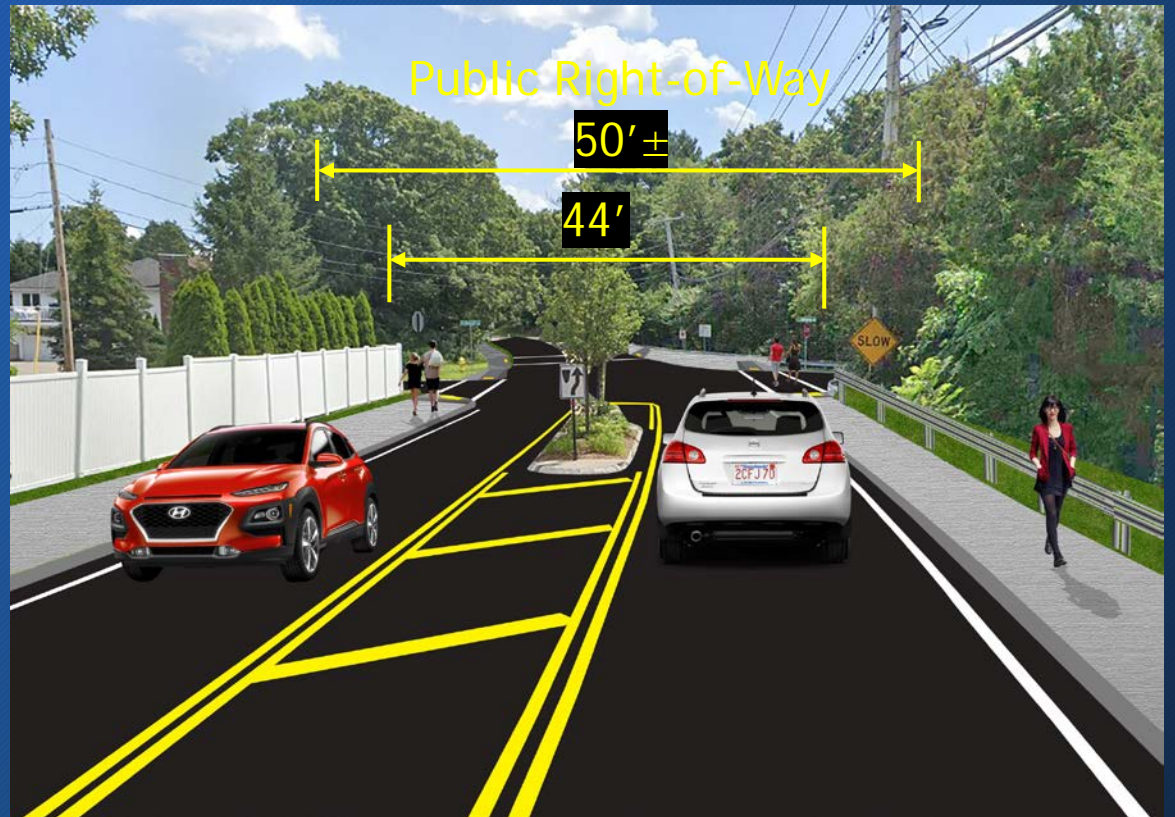

- Aesthetics
- Front yards
- Stone Walls
- Driveways
- Large Trees & Landscaping
- Retain Traffic Calming



Conceptual Improvements

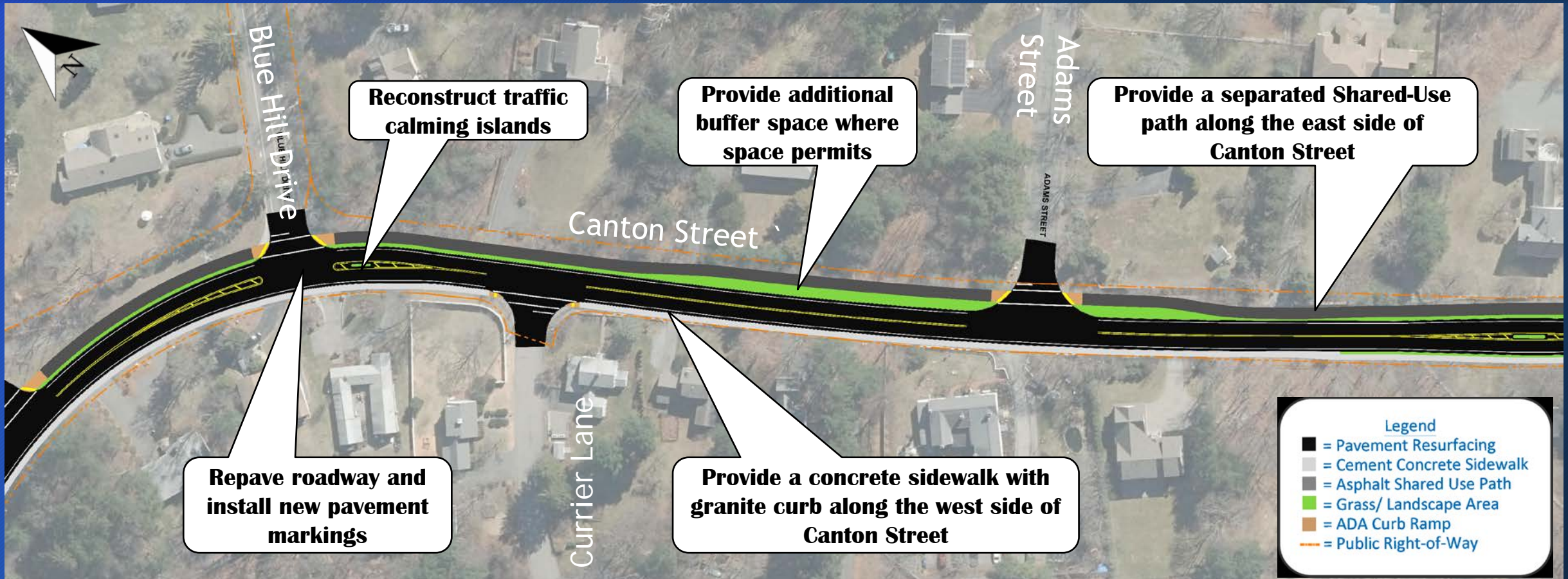


Conceptual Improvements

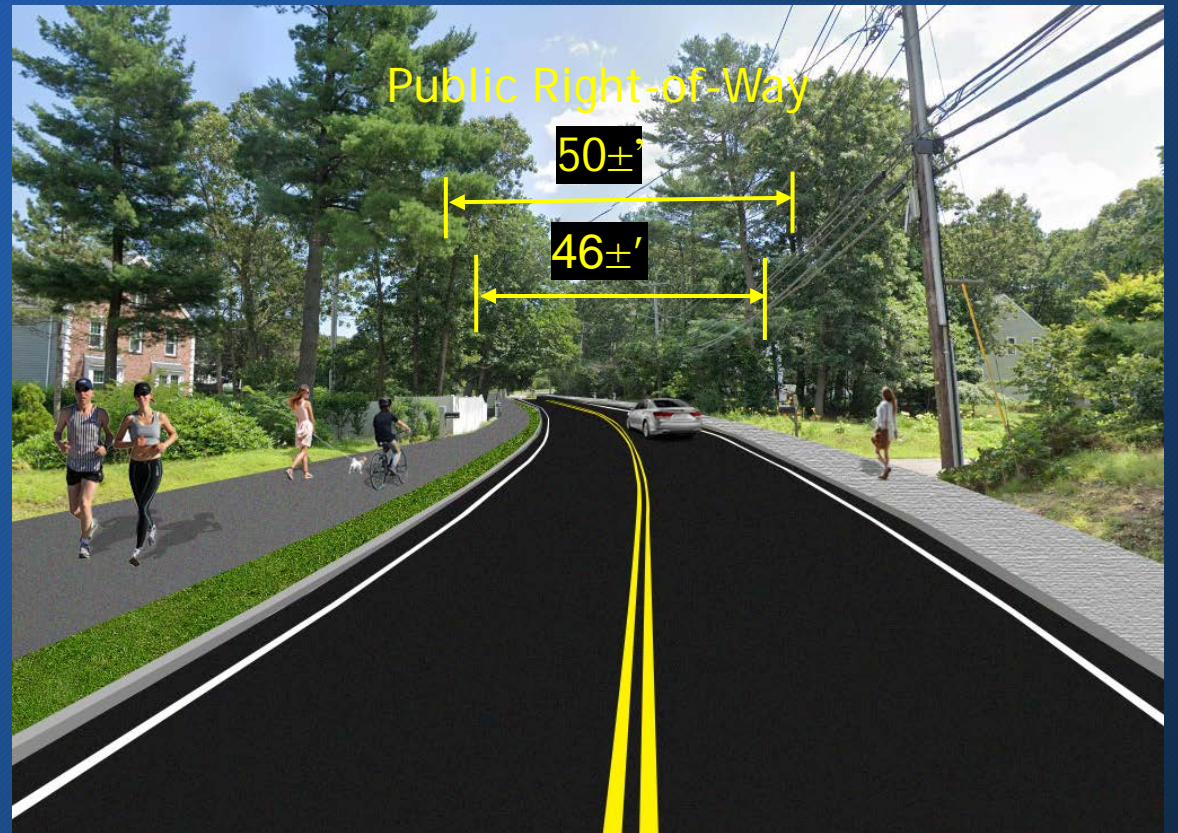
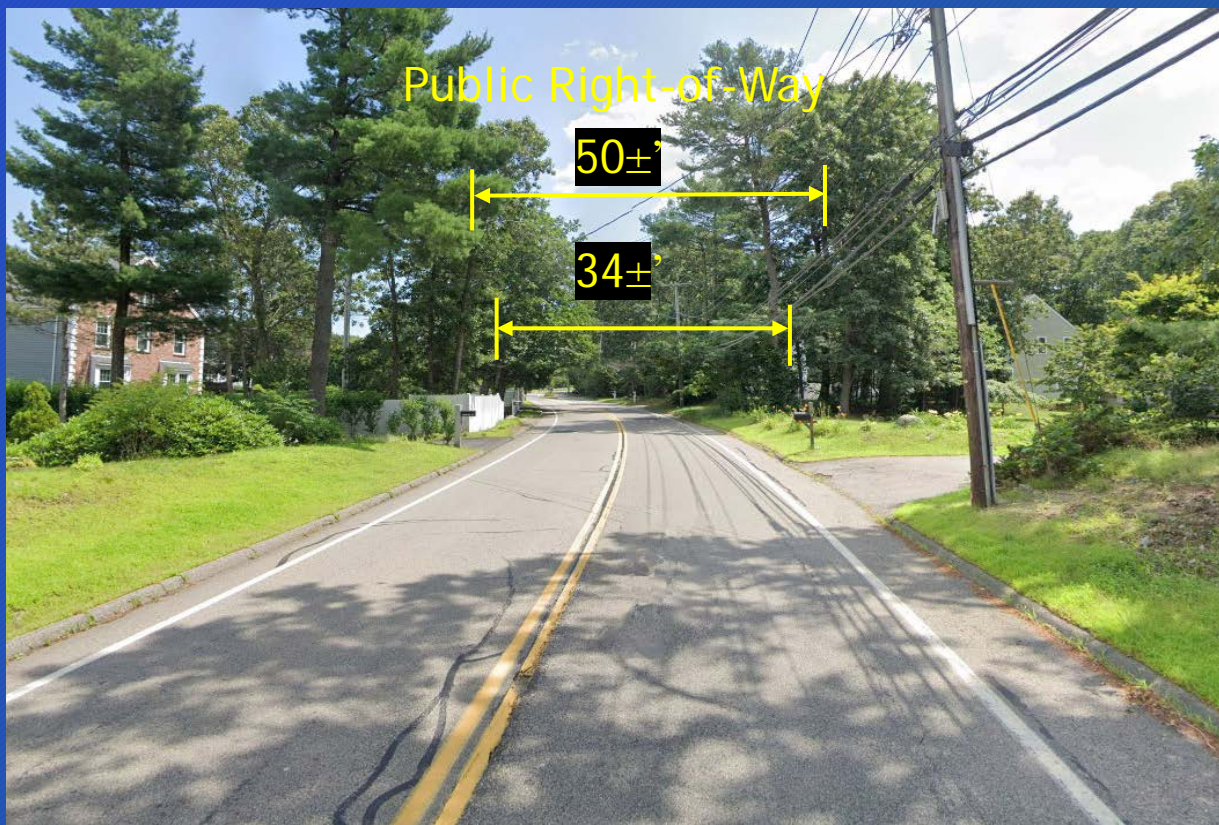


Canton St – looking south towards Metcalf Road & Downey Street

Conceptual Improvements

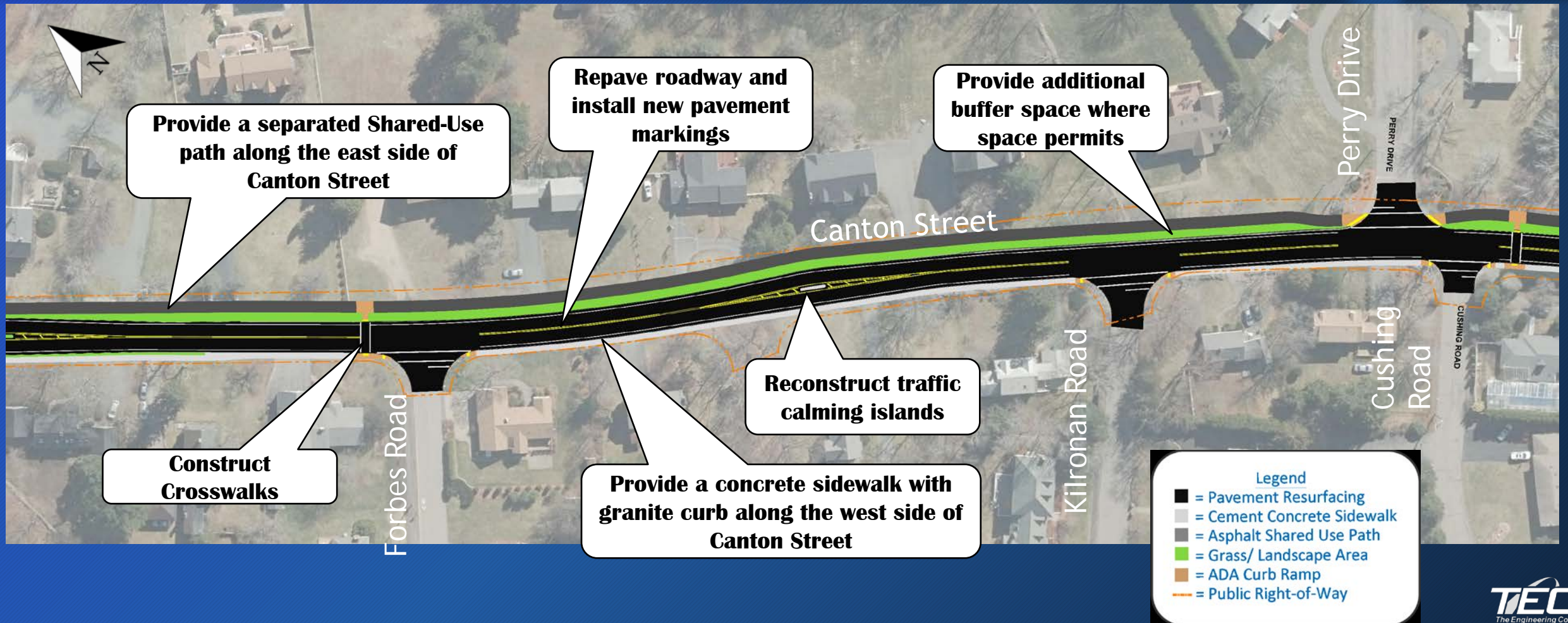


Conceptual Improvements

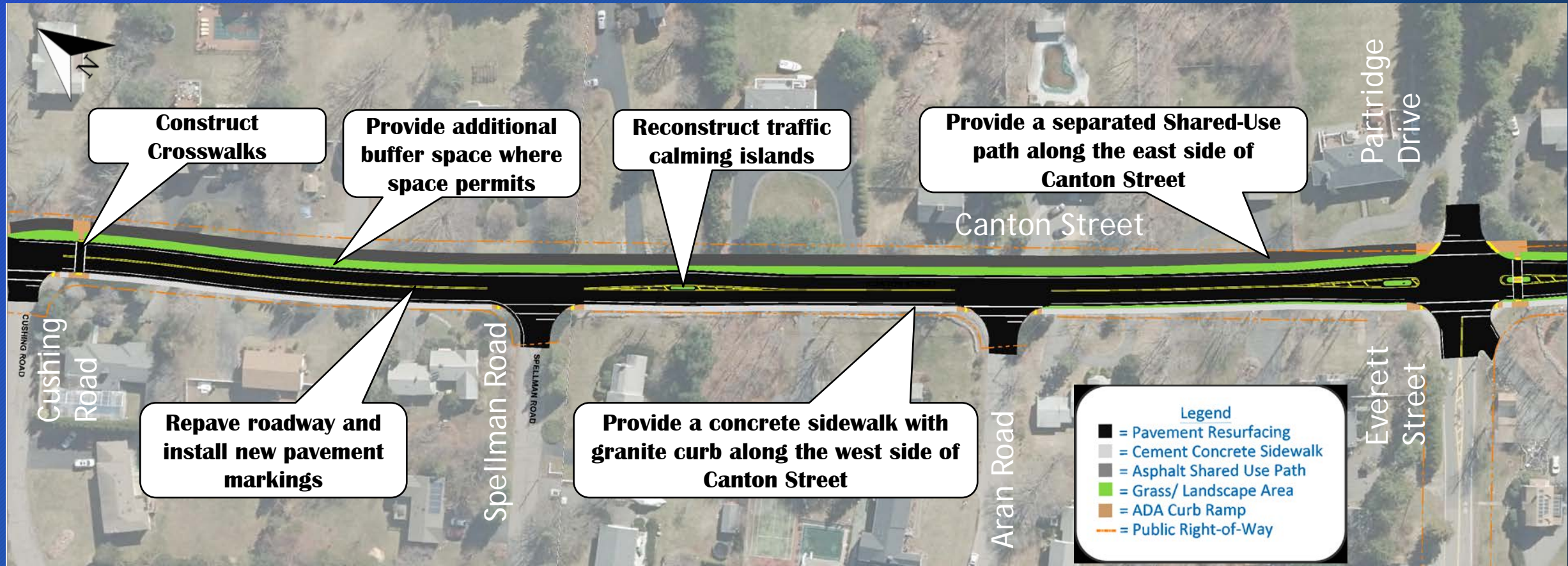


Canton St – looking south approaching Blue Hill Drive

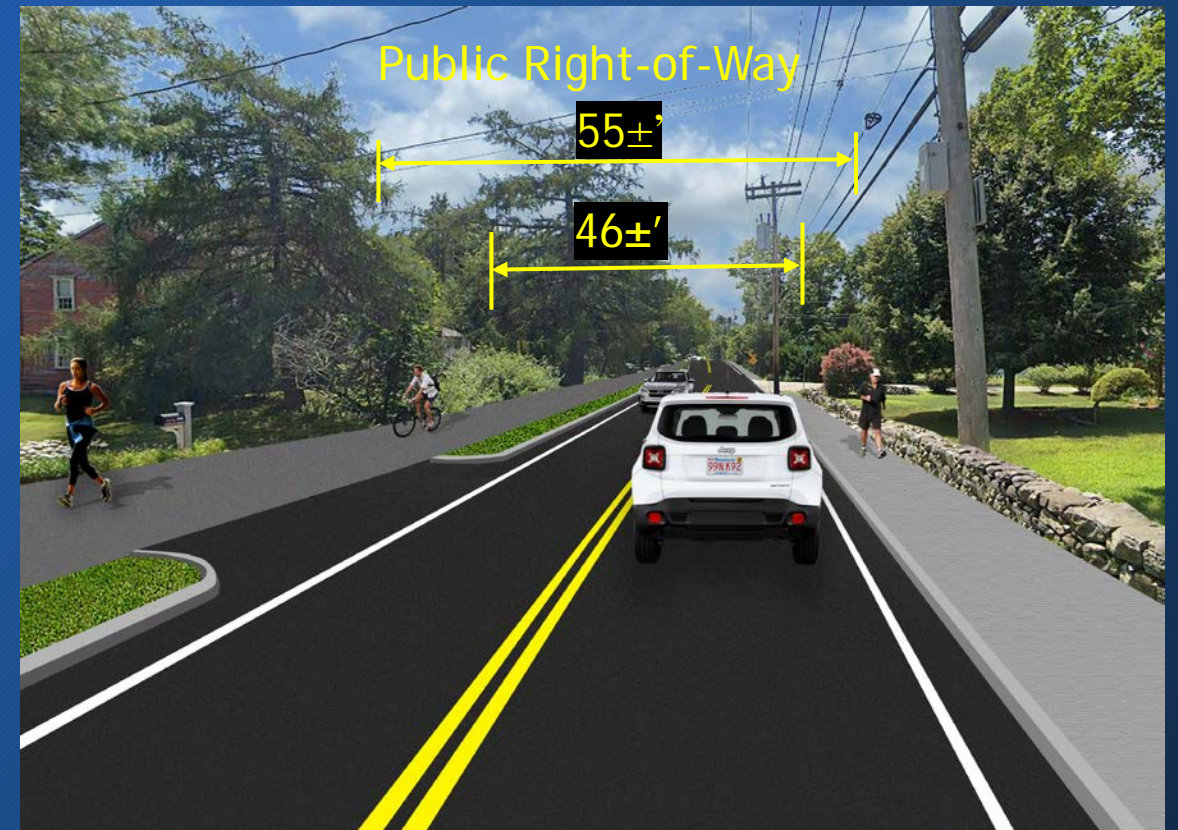
Conceptual Improvements



Conceptual Improvements

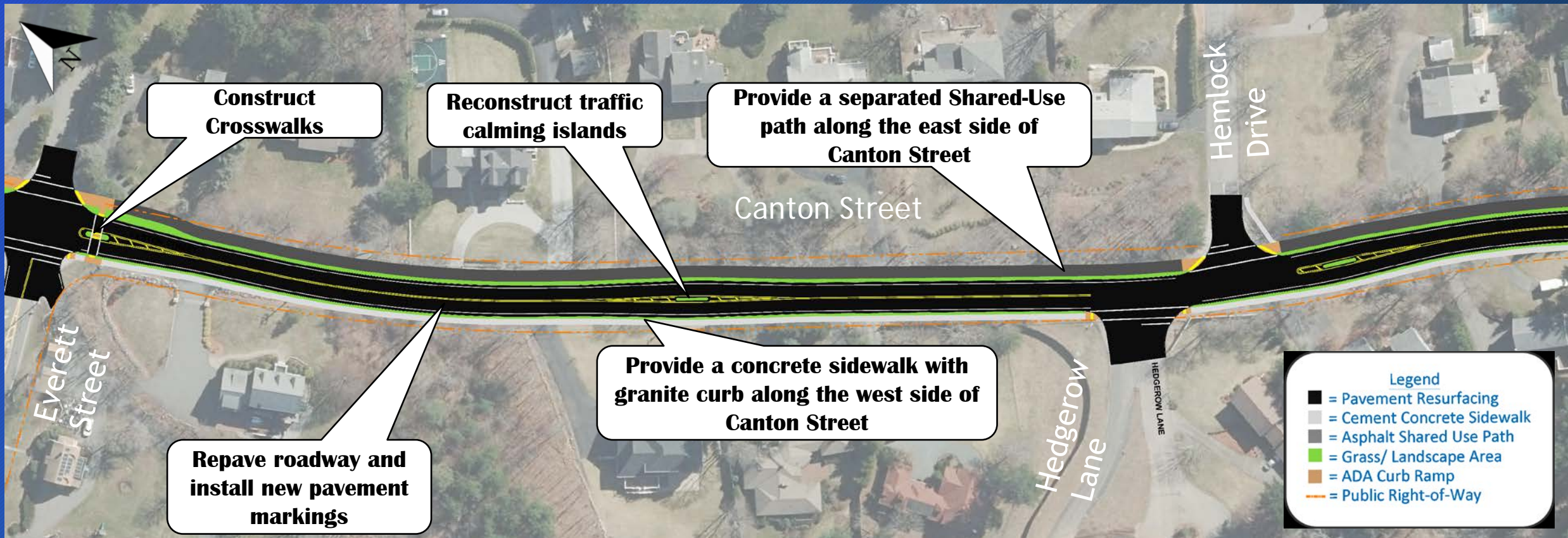


Conceptual Improvements

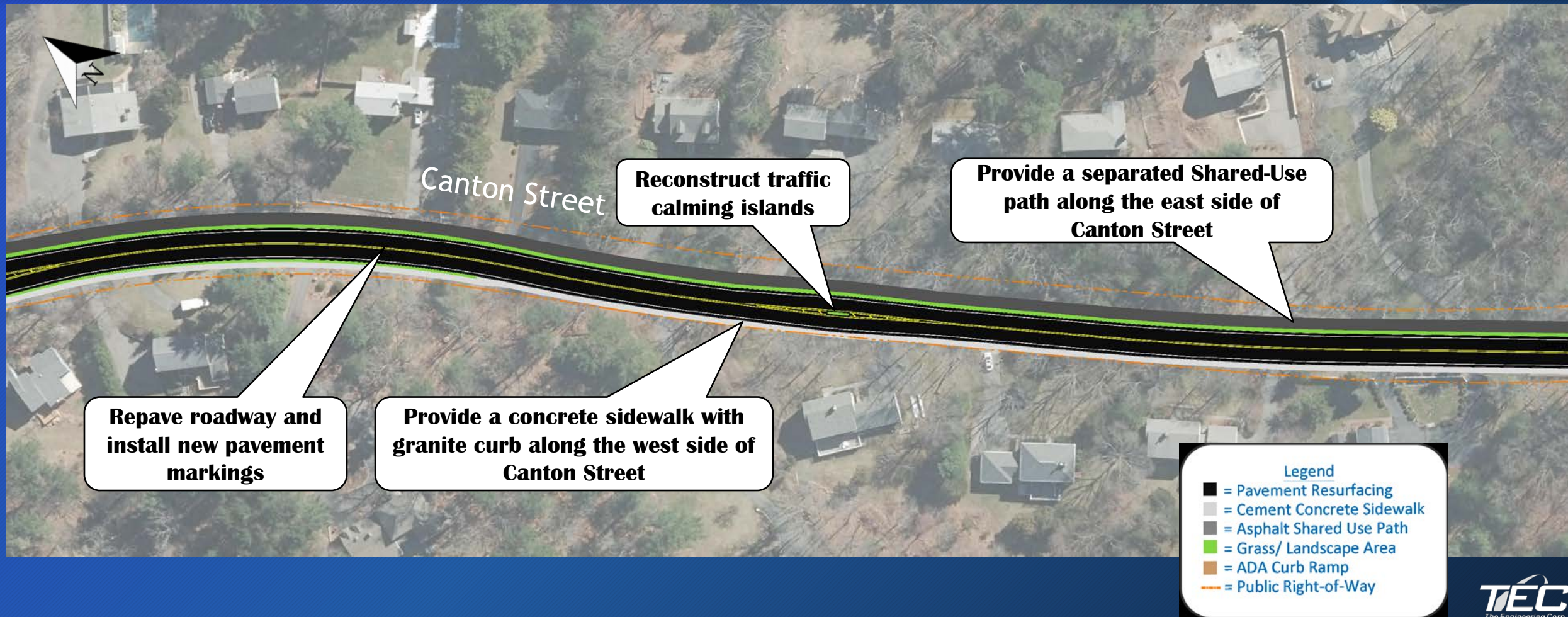


Canton St – looking south between Spellman Road and Aran Road

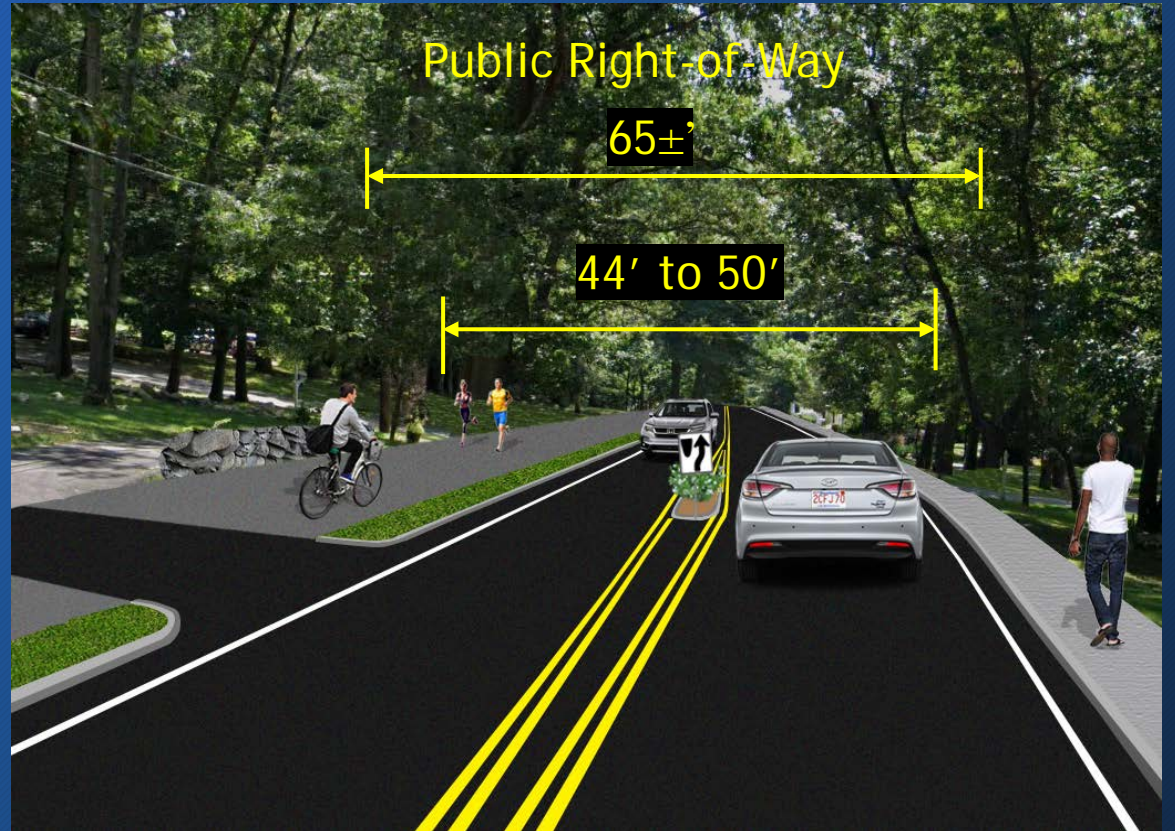
Conceptual Improvements



Conceptual Improvements

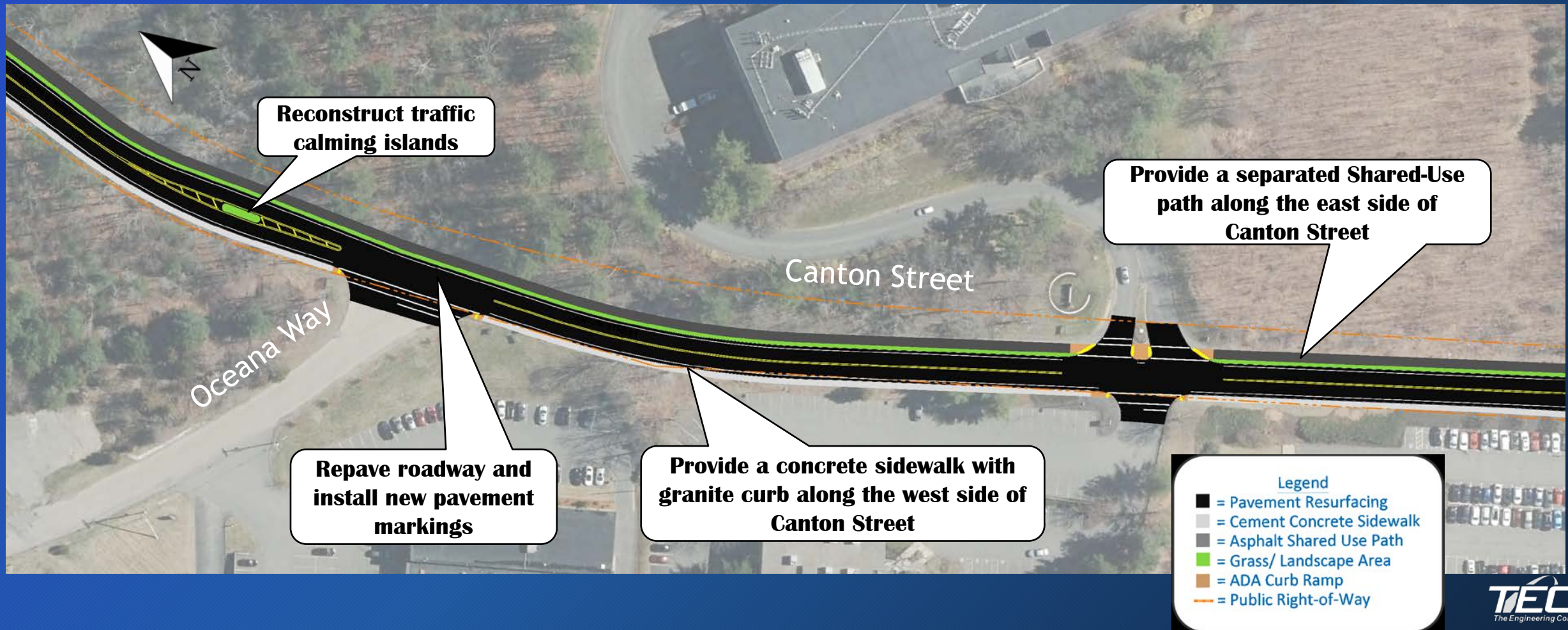


Conceptual Improvements

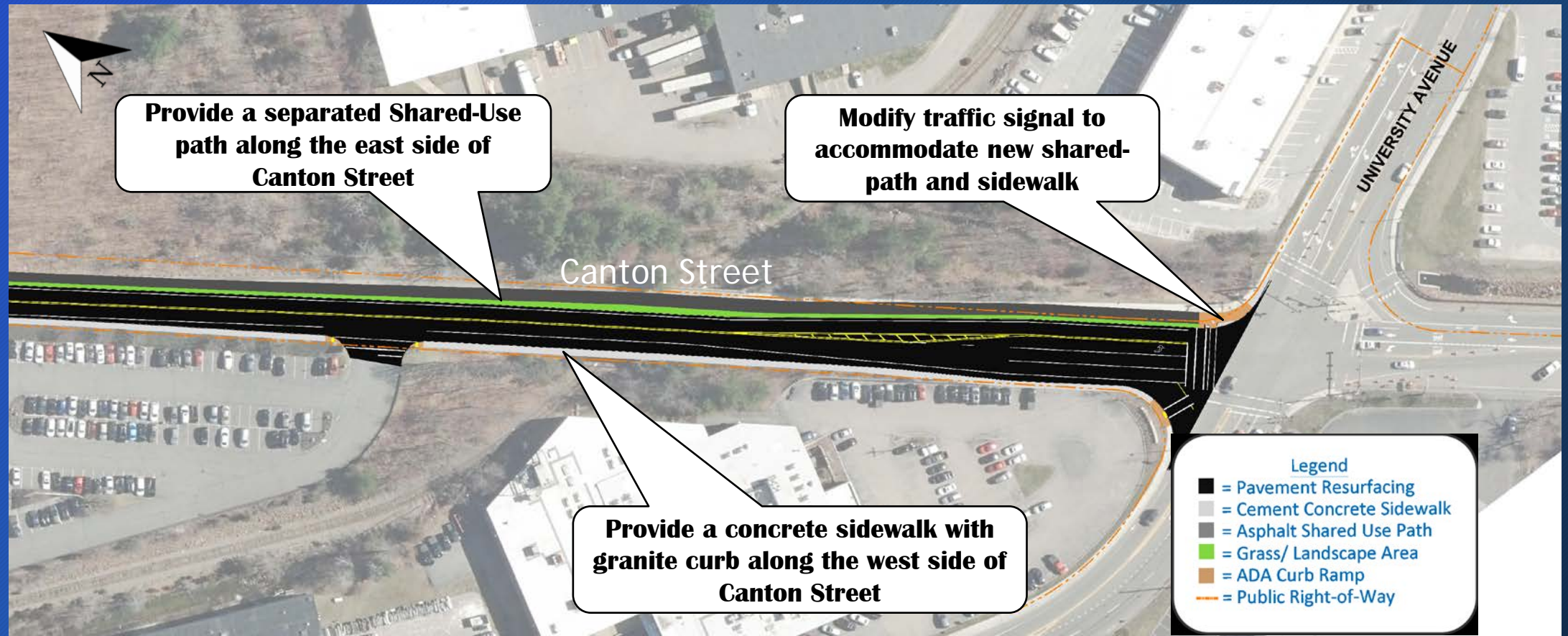


Canton St – looking south between Hemlock Drive & Oceania Way

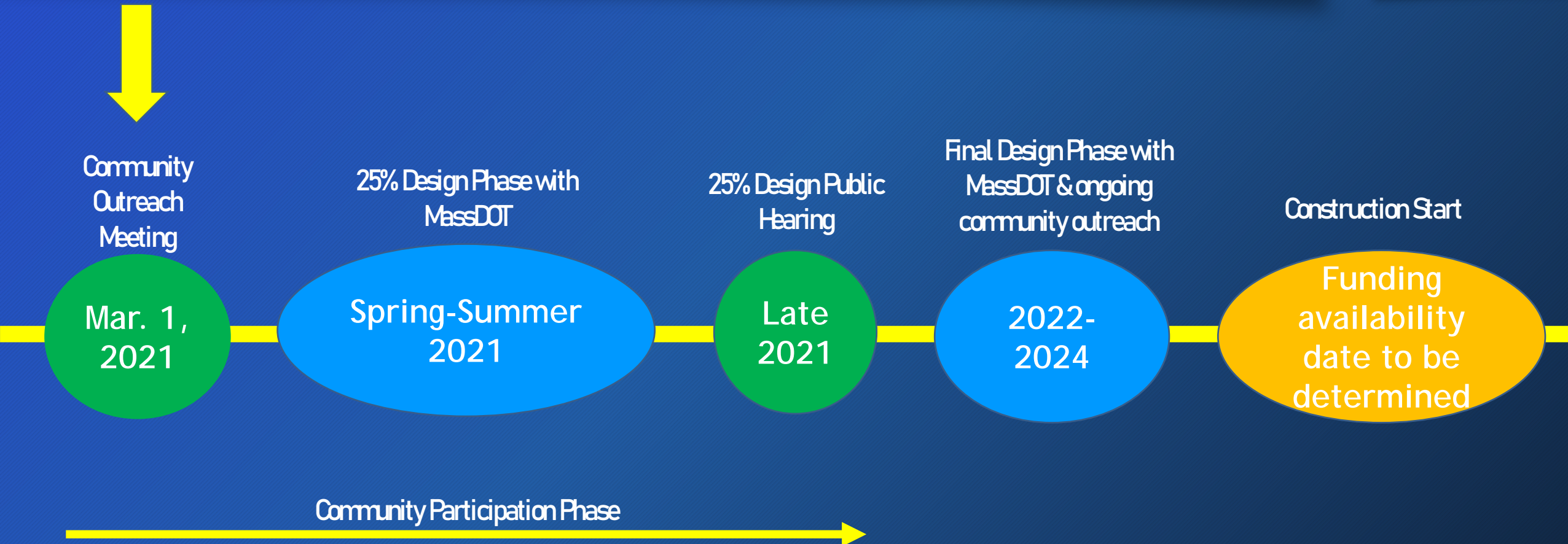
Conceptual Improvements



Conceptual Improvements



Project Timeline



Your Feedback



- Questions

- LIVE: Type questions/comments in the "Q&A" field.
- Following the meeting, email questions/comments to dpw@townhall.westwood.ma.us

QUESTIONS

COMMENTS

CONCERNS