


**TOWN OF WESTWOOD, MASSACHUSETTS
DEPARTMENT OF PUBLIC WORKS
C/E/F NEIGHBORHOOD TRAFFIC CALMING PROJECT
CANTON STREET/EVERETT STREET/FORBES ROAD
JUNE 2015**



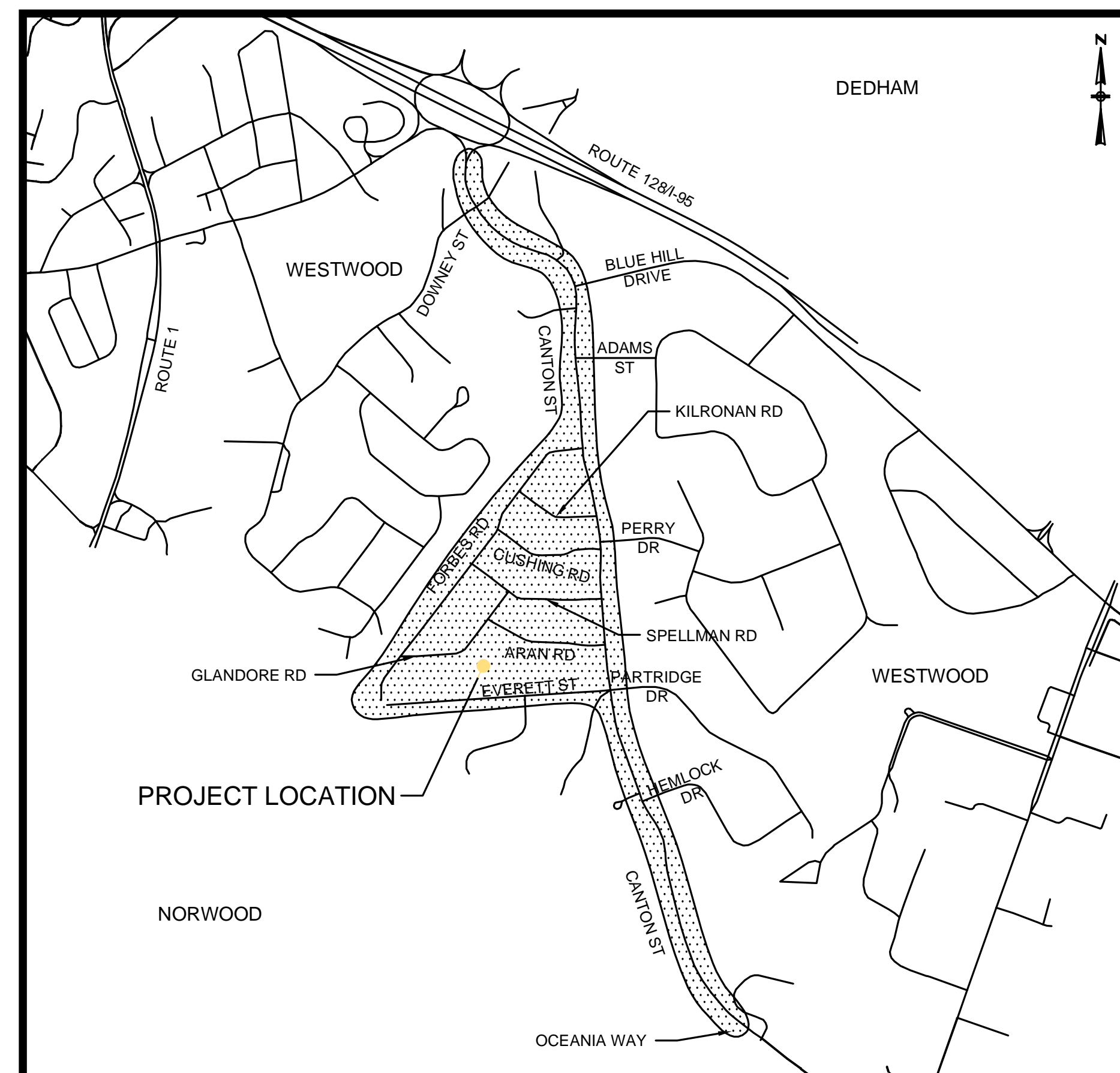
BOARD OF SELECTMEN

MICHAEL F. WALSH, CHAIRMAN
PATRICK J. AHEARN, CLERK
NANCY C. HYDE, THIRD MEMBER

TOWN ADMINISTRATOR

MICHAEL A. JAILLET

PROGRESS PLANS



PLAN INDEX

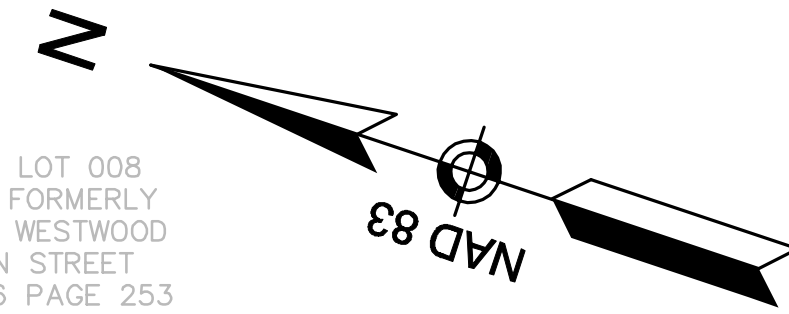
<u>SHEET NO.</u>	<u>DESCRIPTION</u>
1	TITLE AND INDEX
2	LEGEND AND ABBREVIATIONS
3	GENERAL NOTES & PAVEMENT NOTES
X	TYPICAL SECTIONS
X	KEY PLAN
X	CONSTRUCTION PLANS
X	BASELINE PLANS
X	GRADING, CURB TIE, DRAINAGE & UTILITY PLANS
X	SIGN & PAVEMENT MARKING PLANS
X	TRAFFIC SIGN SUMMARY
X	CONSTRUCTION DETAILS
X	LANDSCAPE DETAILS
X	TEMPORARY TRAFFIC CONTROL PLANS

LOCUS MAP
NOT TO SCALE

PREPARED BY:



MAP 18 LOT 008
NOW OR FORMERLY
TOWN OF WESTWOOD
CANTON STREET
BOOK 596 PAGE 253



MAP 18 LOT 61
NOW OR FORMERLY
ROTONDO, ANDREW J. JR.
84 CANTON ST
BK 10185 PG 506

MAP 18 LOT 62
NOW OR FORMERLY
LEVINE, GERALDINE M.
90 CANTON ST
BK 10020 PG 111

MAP 18 LOT 067
NOW OR FORMERLY
SVETLANA PUCHAK
4 METCALF RD
BK 27141 PG 492

MAP 18 LOT 066
NOW OR FORMERLY
MORGAN, BRIAN K.
2 METCALF RD
BK 21425 PG 554

PROJECT BEGIN
STA 3+01.57
N2905938.5982
E745366.8709

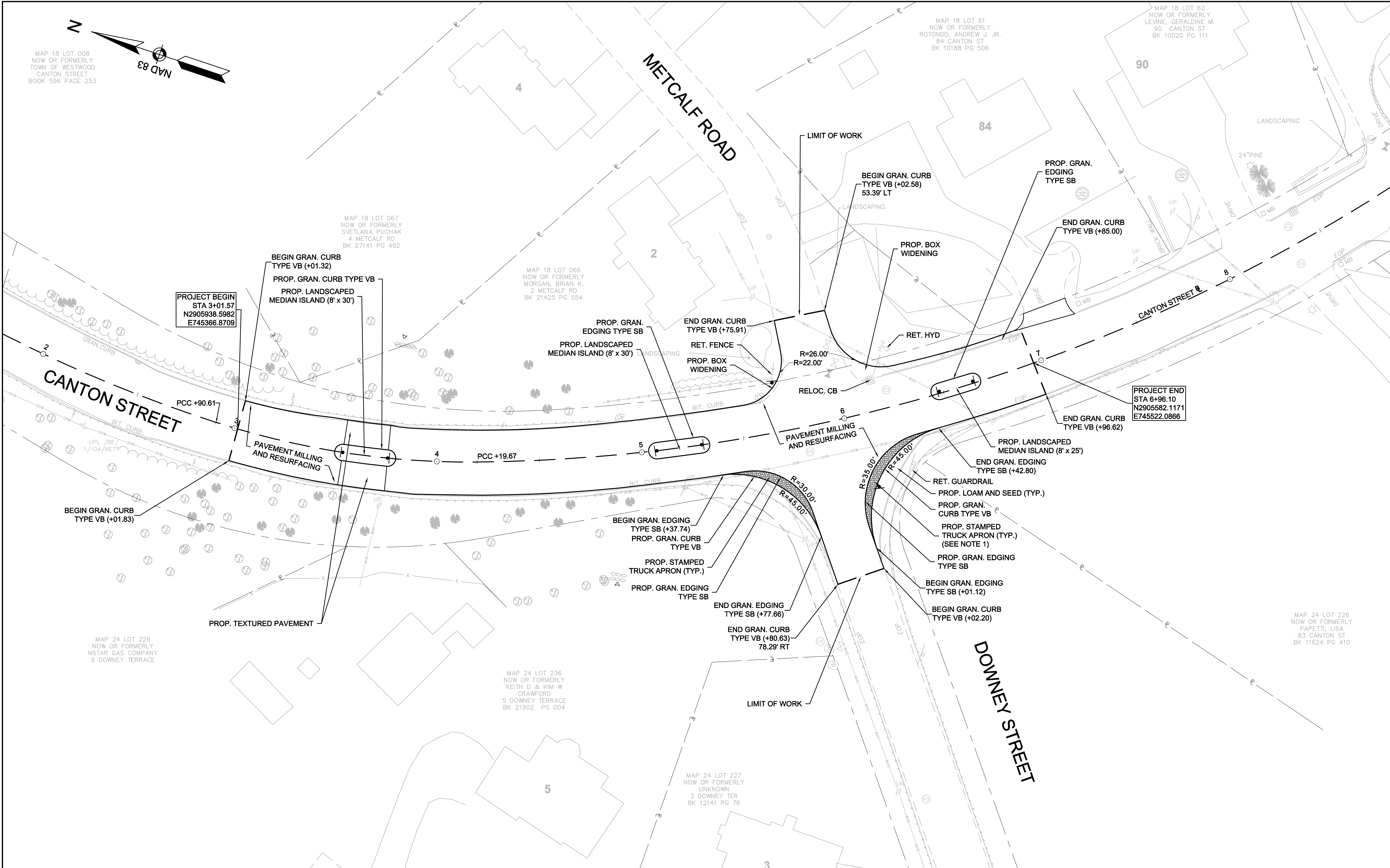
PROJECT END
STA 6+96.10
N2905582.1171
E745522.0866

MAP 24 LOT 226
NOW OR FORMERLY
PAPETTI, LISA
83 CANTON ST
BK 11624 PG 410

MAP 24 LOT 228
NOW OR FORMERLY
NSTAR GAS COMPANY
9 DOWNEY TERRACE

MAP 24 LOT 236
NOW OR FORMERLY
KEITH D & KIM W
CRAWFORD
5 DOWNEY TERRACE
BK 21902 PG 004

MAP 24 LOT 227
NOW OR FORMERLY
UNKNOWN
3 DOWNEY TER
BK 12141 PG 76



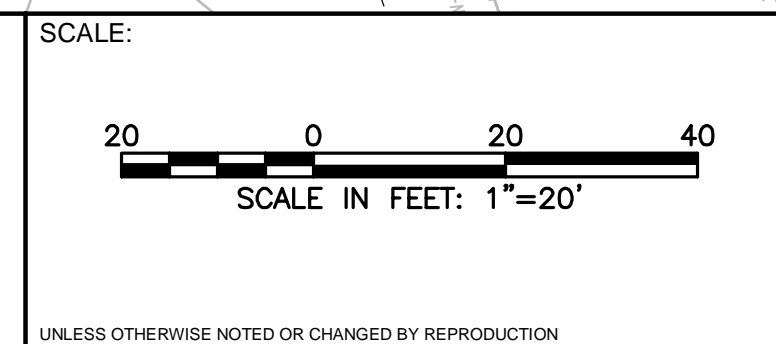
C:\Users\jw689 - Westwood - CEF Traffic Calming\Drawing Files\Plan Set\1689 - Conforming Jun 04 2015 2:22pm

NUMBER	DATE	MADE BY	CHECKED BY	DESCRIPTION
REVISIONS				

DRAWN BY: TAD
DESIGNED BY: JCC
CHECKED BY: KYH

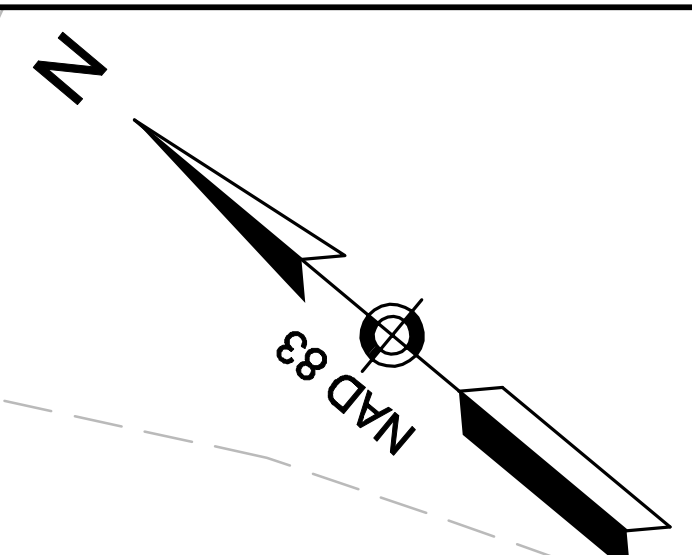
PROGRESS PLANS

PREPARED BY:



**C/E/F NEIGHBORHOOD TRAFFIC CALMING
CONSTRUCTION PLAN
LOCATION 1 & LOCATION 2**
WESTWOOD, MASSACHUSETTS

ISSUE DATE: JUNE 2015
SHEET: **5 of xx**



MAP 18 LOT 11
NOW OR FORMERLY
GERMANO, JEANNIE C.
ADDRESS
BK 8031 PG 725

MAP 25 LOT 56
NOW OR FORMERLY
PICCIONE, MARIA
150 CANTON ST
BK 11727 PG 209

MAP 25 LOT 194
NOW OR FORMERLY
KOLEINI, AZITA
7 BLUE HILL DR
BK 16623 PG 304

MAP 18 LOT 1
NOW OR FORMERLY
FONTECCHIO, ROSALIE TR.
115 CANTON TER
BK 11808 PG 436

PROJECT END
STA 13+66.88
N2905244.6361
E746088.5152

PROJECT BEGIN
STA 16+22.84
N2905087.4119
E746285.0439

PROJECT BEGIN
STA 12+33.44
N2905289.0468
E745962.6731

PROJECT END
STA 18+98.26
N2904824.5865
E746349.4368

MAP 25 LOT 54
NOW OR FORMERLY
TROIANI REALTY TRUST
145 CANTON ST
BK 8538 PG 395

MAP 25 LOT 53
NOW OR FORMERLY
ZAMUDIO, CLARA E.
151 CANTON ST
BK 14027 PG 259

MAP 24 LOT 235
NOW OR FORMERLY
LISA S. MURRAY LIVING TRUST
115 CANTON ST
BK 22796 PG 457

MAP 25 LOT 55
NOW OR FORMERLY
WEST, PATRICIA A.
129 CANTON ST
BK 11050 PG 523

MAP 25 LOT 52
NOW OR FORMERLY
RHODE KRISTINA
159 CANTON ST
BK 10951 PG 301

MAP 25 LOT 51
NOW OR FORMERLY
MULLINS, JEANETTE F.
9 CURRIER LN
BK 4068 PG 25

C:\Users\jw689 - Westwood - CEF Traffic Calming\Drawing Files\Plan Set\1689 - Conting Jun 04,2015 2:22pm

NUMBER	DATE	MADE BY	CHECKED BY	DESCRIPTION

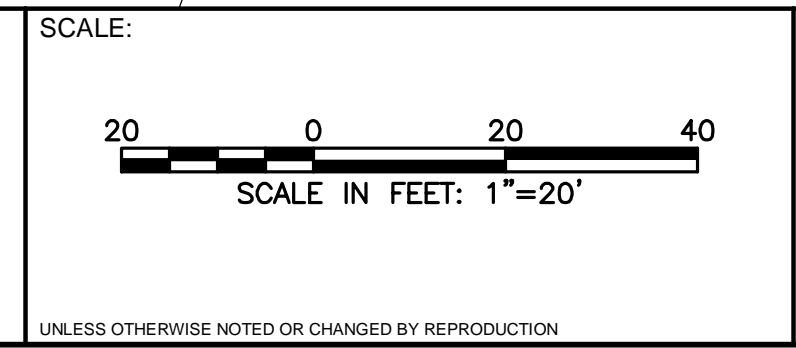
DRAWN BY: TAD
DESIGNED BY: JCC
CHECKED BY: KYH

PROGRESS PLANS

PREPARED BY:



www.BETA-Inc.com

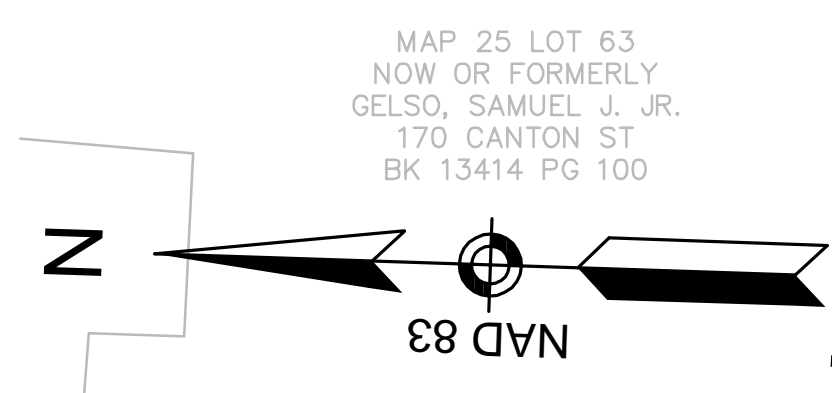


**C/E/F NEIGHBORHOOD TRAFFIC CALMING
CONSTRUCTION PLAN
LOCATION 3 & LOCATION 4**

WESTWOOD, MASSACHUSETTS

ISSUE DATE: JUNE 2015

SHEET: **6 of xx**

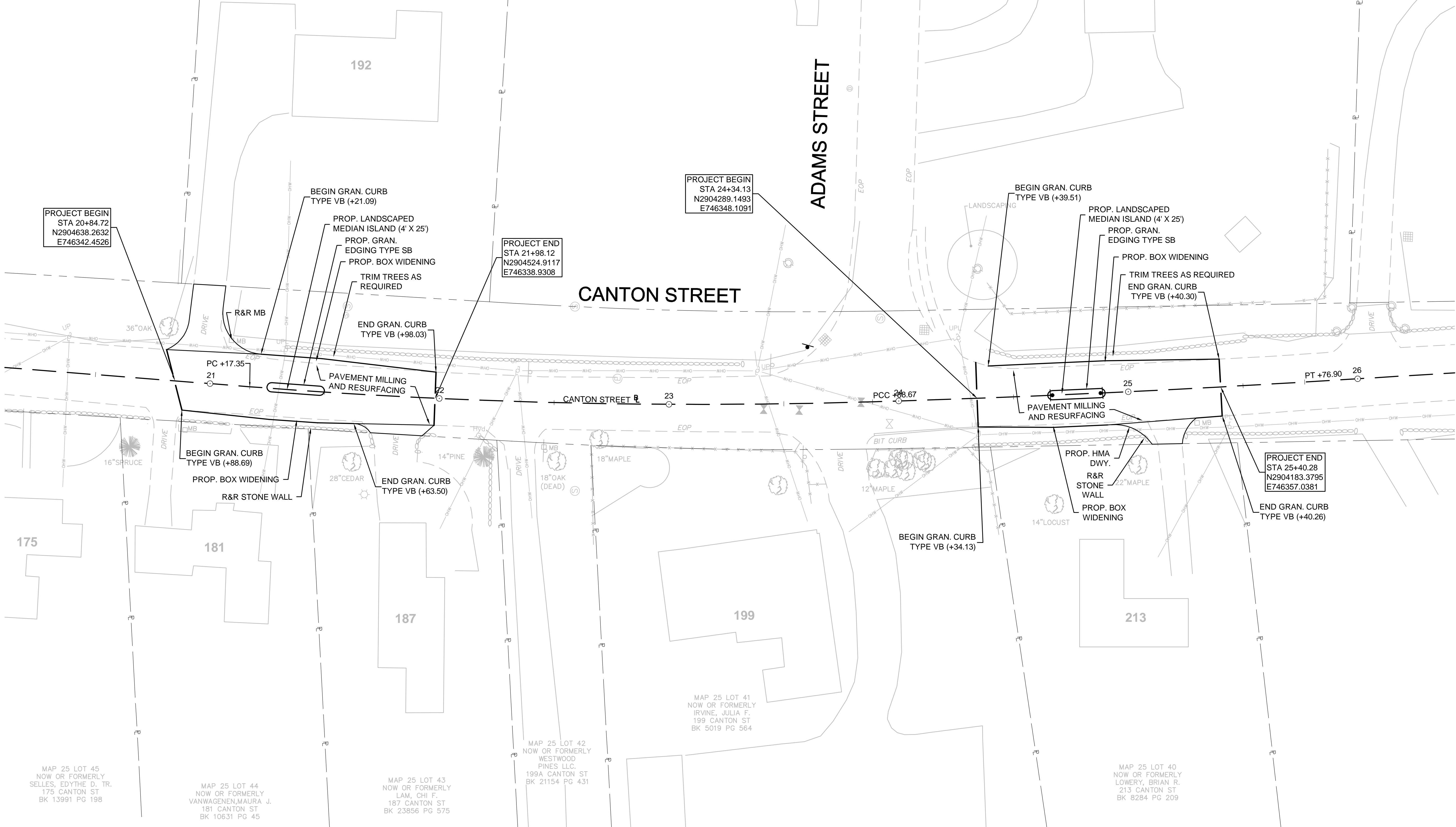


MAP 25 LOT 63
NOW OR FORMERLY
GELSO, SAMUEL J. JR.
170 CANTON ST
BK 13414 PG 100

MAP 25 LOT 64
NOW OR FORMERLY
VENTRESCA NORFOLK REALTY
TRUST
192 CANTON ST
BK 22108 PG 362

MAP 25 LOT 65
NOW OR FORMERLY
SANFILIPPO, JOSEPH
10 ADAMS ST
BK 24286 PG 98

MAP 25 LOT 86
NOW OR FORMERLY
YESSALLIAN, MICHELINA
9 ADAMS ST
BK 15529 PG 466



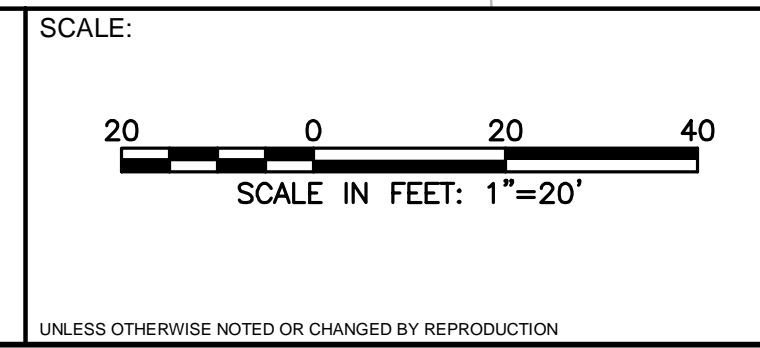
C:\Users\jw689 - Westwood - CEF Traffic Calming\Drawing Files\Plan Set\1689 - Construct.dwg Jun 04 2015 2:22pm

NUMBER	DATE	MADE BY	CHECKED BY	DESCRIPTION

DRAWN BY: TAD
DESIGNED BY: JCC
CHECKED BY: KYH

PROGRESS PLANS

PREPARED BY:

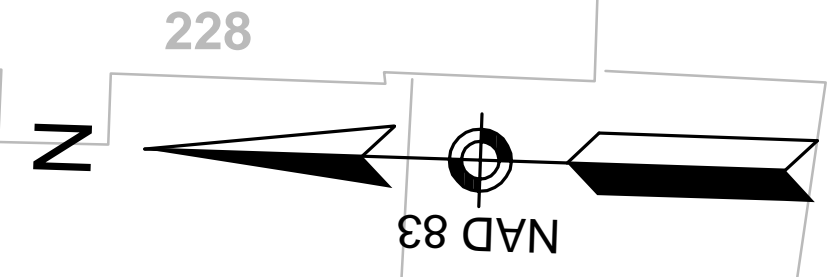
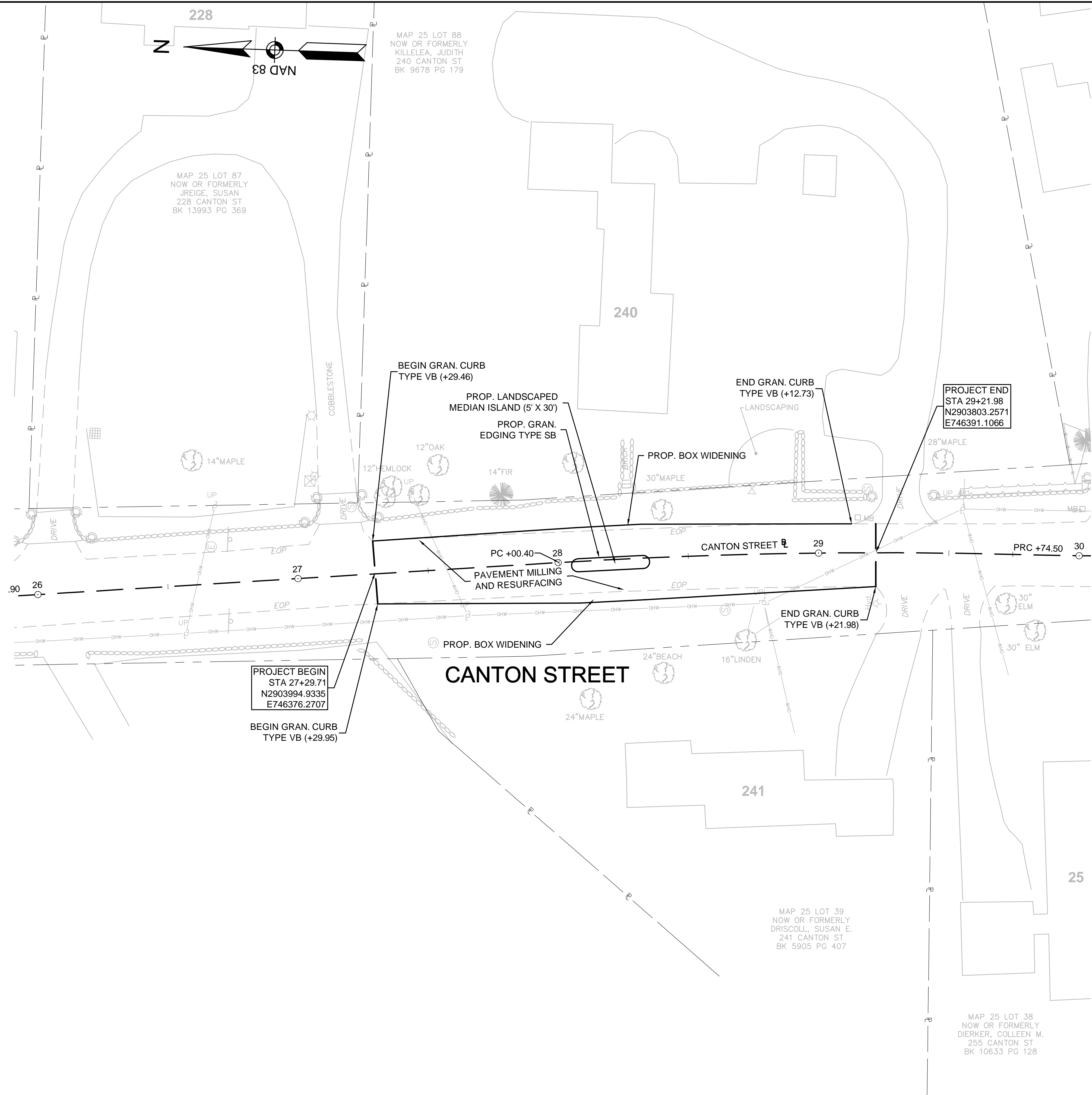


**C/E/F NEIGHBORHOOD TRAFFIC CALMING
CONSTRUCTION PLAN
LOCATION 5 & LOCATION 6**

WESTWOOD, MASSACHUSETTS

ISSUE DATE: JUNE 2015

SHEET: **7 of xx**



PROJECT BEGIN
 STA 27+29.71
 N2903994.9335
 E746376.2707

PROJECT END
 STA 29+21.98
 N2903803.2571
 E746391.1066

O:_900a\4689 - Westwood - C/E/F Traffic Calming\Drawing Files\Plan Set\4689 - Constr.dwg Jun 04 2015 2:22pm

NUMBER	DATE	MADE BY	CHECKED BY	DESCRIPTION
REVISIONS				

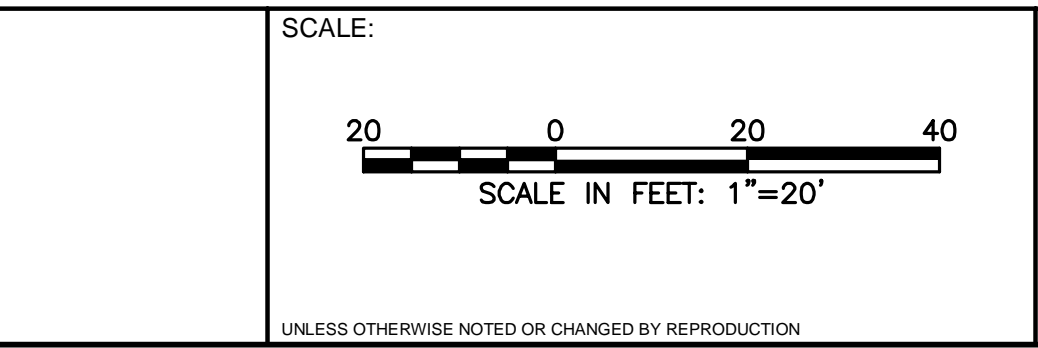
DRAWN BY: TAD
 DESIGNED BY: JCC
 CHECKED BY: KYH

PROGRESS PLANS

PREPARED BY:



www.BETA-Inc.com

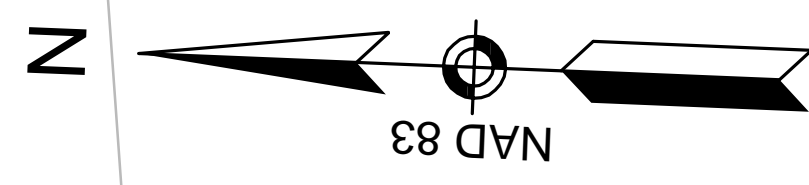
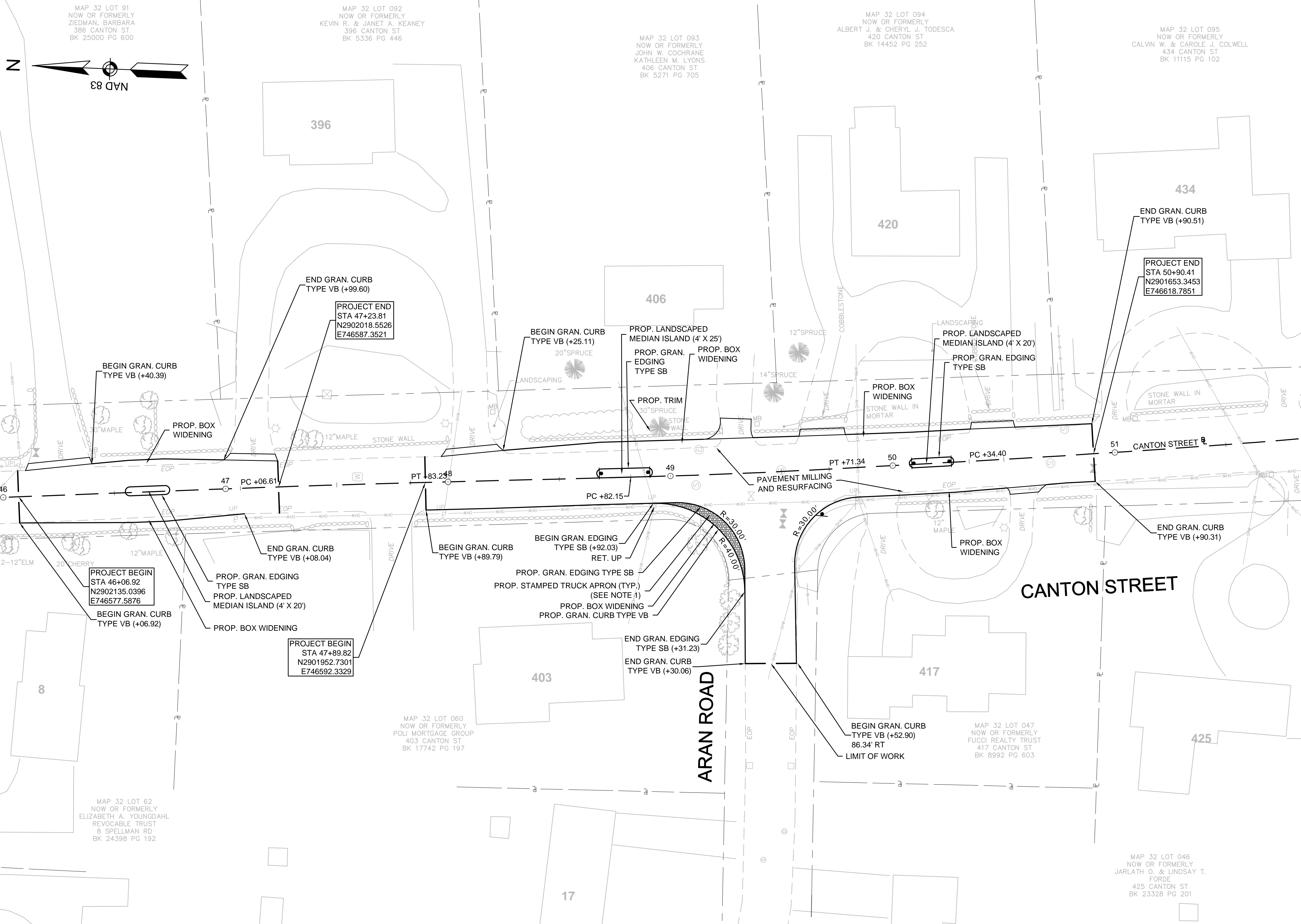


**C/E/F NEIGHBORHOOD TRAFFIC CALMING
 CONSTRUCTION PLAN
 LOCATION 7**

WESTWOOD, MASSACHUSETTS

ISSUE DATE: JUNE 2015

SHEET **8 of xx**



MAP 32 LOT 91
NOW OR FORMERLY
ZIEDMAN, BARBARA
386 CANTON ST
BK 25000 PG 600

MAP 32 LOT 092
NOW OR FORMERLY
KEVIN R. & JANET A. KEANEY
396 CANTON ST
BK 5336 PG 446

MAP 32 LOT 093
NOW OR FORMERLY
JOHN W. COCHRANE
KATHLEEN M. LYONS
406 CANTON ST
BK 5271 PG 705

MAP 32 LOT 094
NOW OR FORMERLY
ALBERT J. & CHERYL J. TODESCA
420 CANTON ST
BK 14452 PG 252

MAP 32 LOT 095
NOW OR FORMERLY
CALVIN W. & CAROLE J. COLWELL
434 CANTON ST
BK 11115 PG 102

MAP 32 LOT 62
NOW OR FORMERLY
ELIZABETH A. YOUNGDAHL
REVOCABLE TRUST
& SPELLMAN RD
BK 24398 PG 192

MAP 32 LOT 060
NOW OR FORMERLY
POLI MORTGAGE GROUP
403 CANTON ST
BK 17742 PG 197

MAP 32 LOT 047
NOW OR FORMERLY
FUCCI REALTY TRUST
417 CANTON ST
BK 8992 PG 603

MAP 32 LOT 046
NOW OR FORMERLY
JARLATH O. & LINDSAY T.
FORDE
425 CANTON ST
BK 23328 PG 201

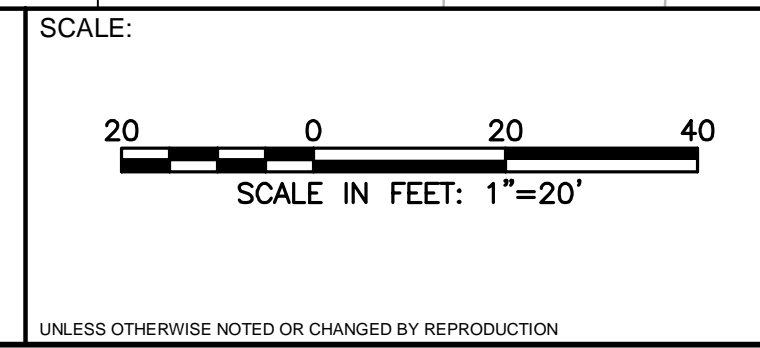
C:\1900a\1989 - Westwood - CEF Traffic Calming\Drawing Files\Plan Set\1989 - Concting.dwg Jun 04 2015 2:22pm

NUMBER	DATE	MADE BY	CHECKED BY	DESCRIPTION

DRAWN BY: TAD
DESIGNED BY: JCC
CHECKED BY: KYH

PROGRESS PLANS

PREPARED BY:

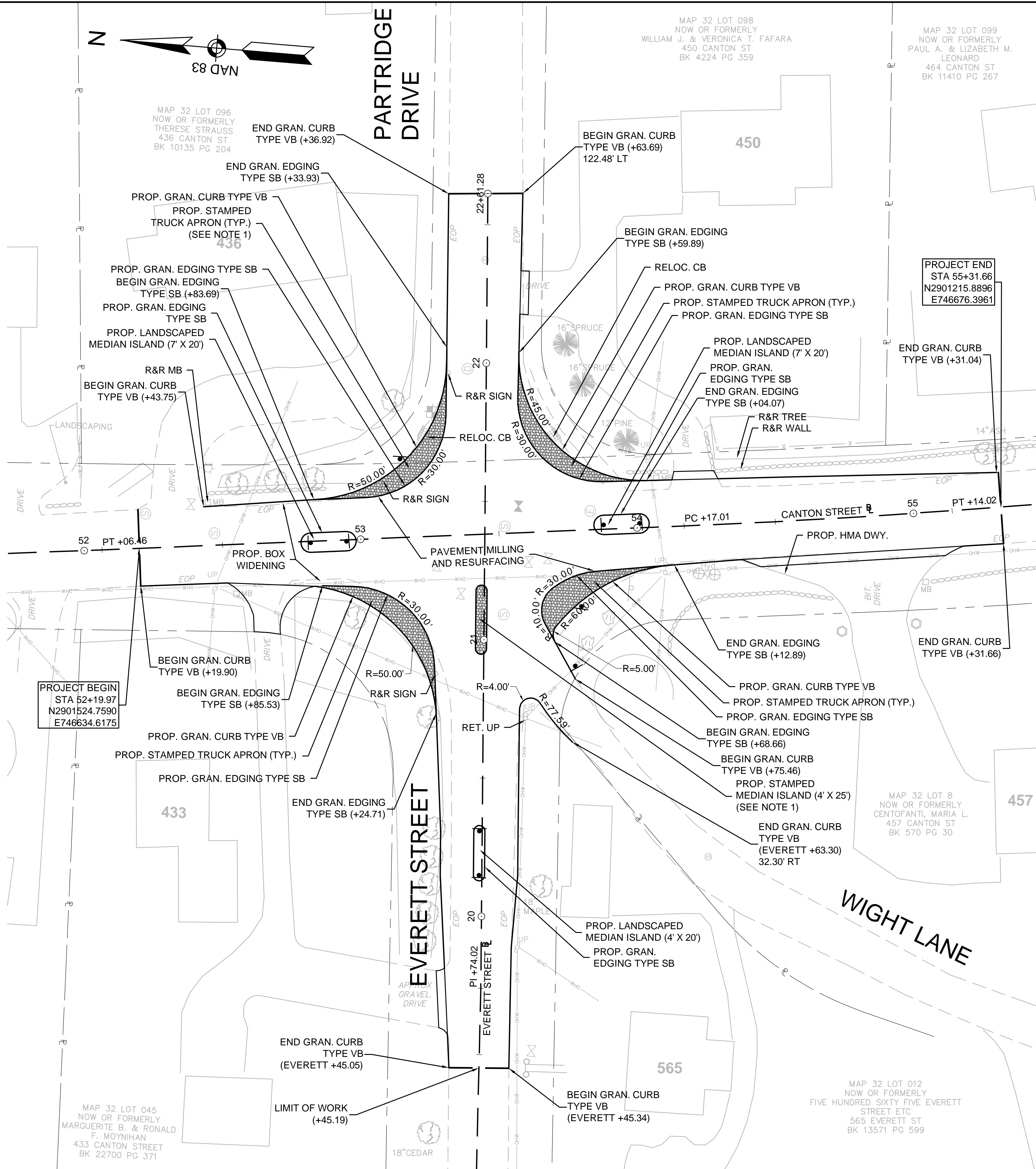
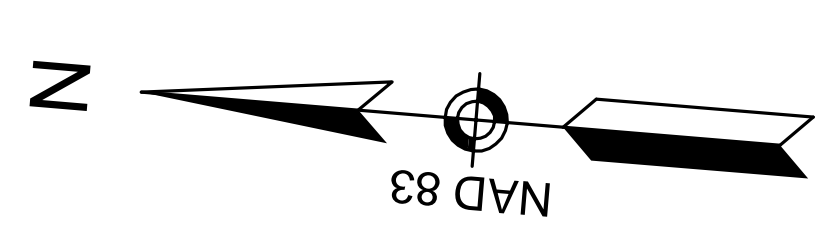


**C/E/F NEIGHBORHOOD TRAFFIC CALMING
CONSTRUCTION PLAN
LOCATION 11 & LOCATION 12**

WESTWOOD, MASSACHUSETTS

ISSUE DATE: JUNE 2015

SHEET **11 of xx**



C:_900a\4689 - Westwood - C/E/F Traffic Calming\Drawing Files\Plan Set\4689 - Constr.dwg Jun 04 2015 2:22pm

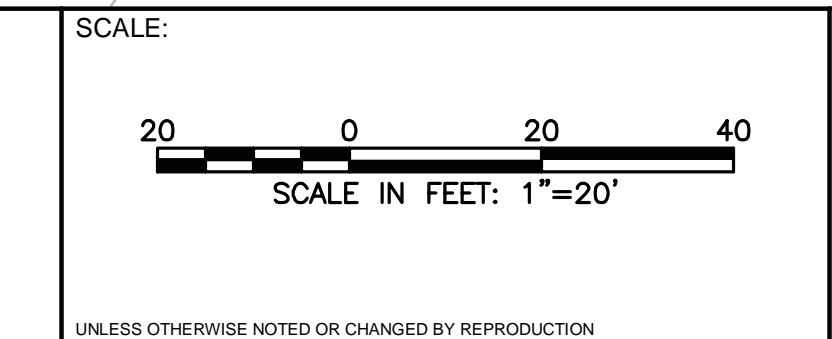
NUMBER	DATE	MADE BY	CHECKED BY	DESCRIPTION
REVISIONS				

DRAWN BY: TAD
 DESIGNED BY: JCC
 CHECKED BY: KYH

PROGRESS PLANS

PREPARED BY:

www.BETA-Inc.com

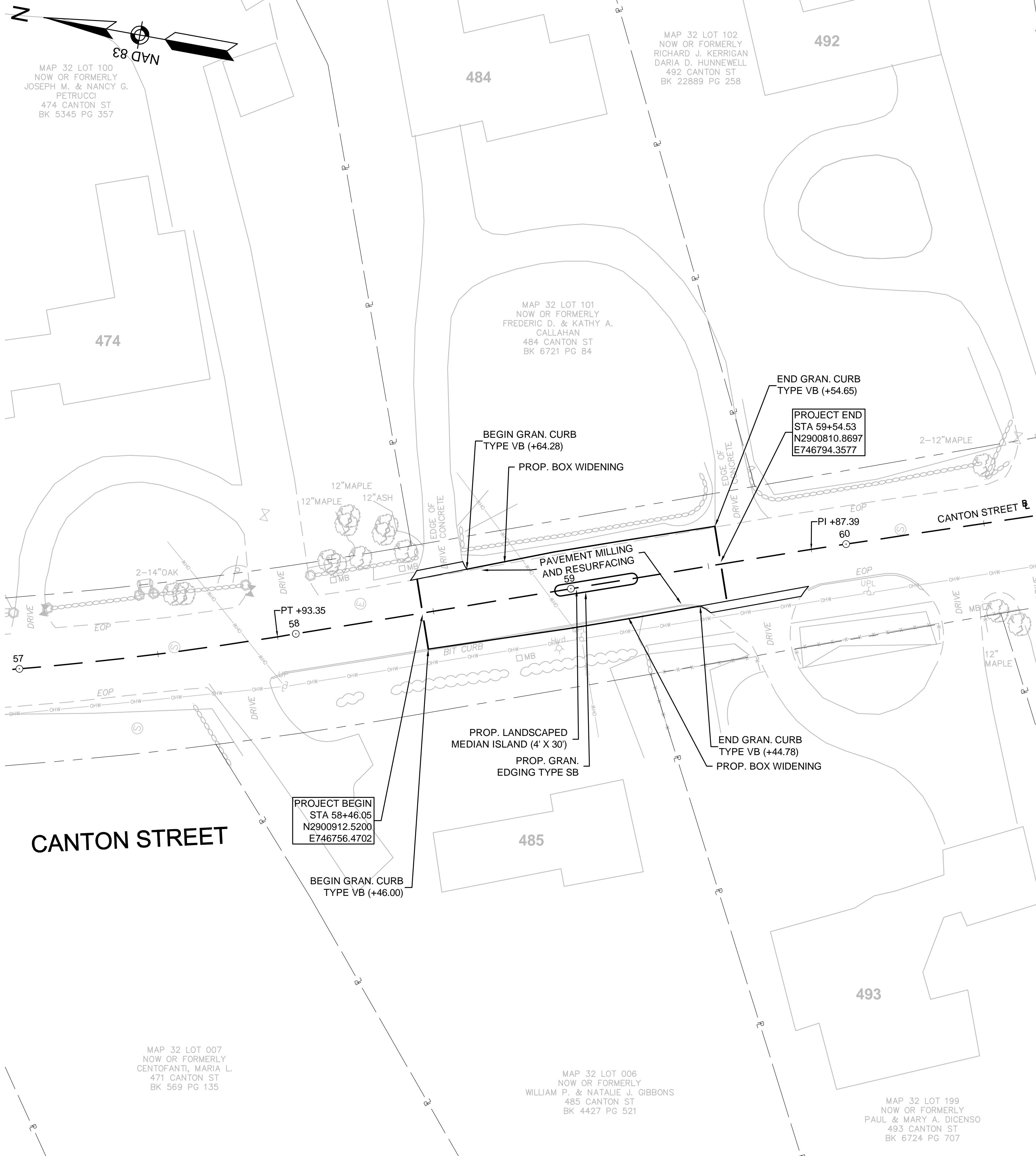


**C/E/F NEIGHBORHOOD TRAFFIC CALMING
 CONSTRUCTION PLAN
 LOCATION 13**

WESTWOOD, MASSACHUSETTS

ISSUE DATE: JUNE 2015

SHEET: **12 of xx**



O:\900a\489 - Westwood - C/E/F Traffic Calming\Drawing Files\Plan Set\489 - Constr.dwg Jun 04 2015 2:22pm

NUMBER	DATE	MADE BY	CHECKED BY	DESCRIPTION
REVISIONS				

DRAWN BY: TAD
 DESIGNED BY: JCC
 CHECKED BY: KYH

PROGRESS PLANS

PREPARED BY:



SCALE:



UNLESS OTHERWISE NOTED OR CHANGED BY REPRODUCTION

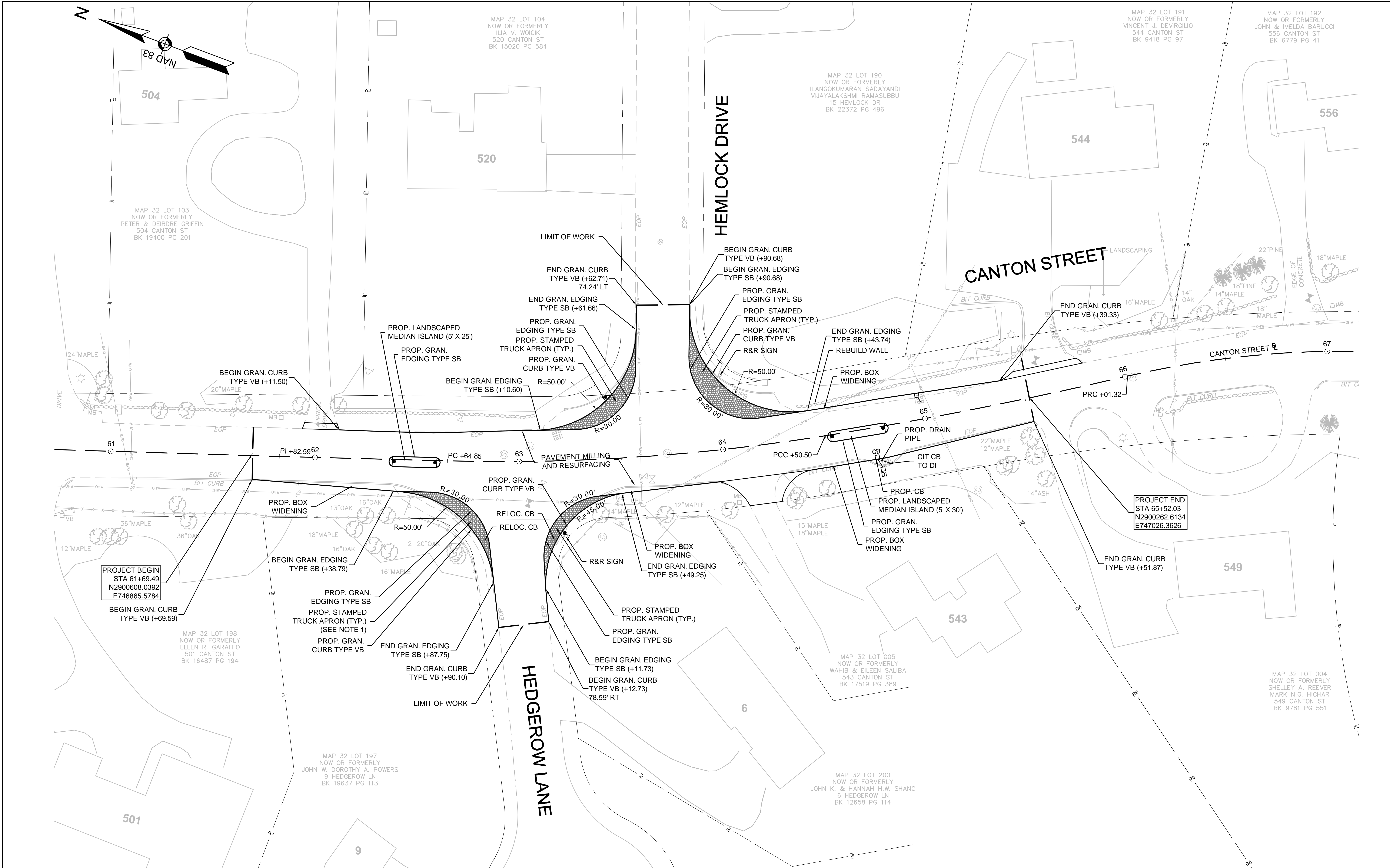
**C/E/F NEIGHBORHOOD TRAFFIC CALMING
 CONSTRUCTION PLAN
 LOCATION 14**

WESTWOOD, MASSACHUSETTS

ISSUE DATE: JUNE 2015

SHEET **13 of xx**

C:_900a\4689 - Westwood - CEF Traffic Calming\Drawing Files\Plan Set\4689 - Concting Jun 04 2015 2:22pm



PROJECT BEGIN
 STA 61+69.49
 N2900608.0392
 E746865.5784

PROJECT END
 STA 65+52.03
 N2900262.6134
 E747026.3626

NUMBER	DATE	MADE BY	CHECKED BY	DESCRIPTION
REVISIONS				

DRAWN BY: TAD
 DESIGNED BY: JCC
 CHECKED BY: KYH


PROGRESS PLANS

PREPARED BY:



www.BETA-Inc.com

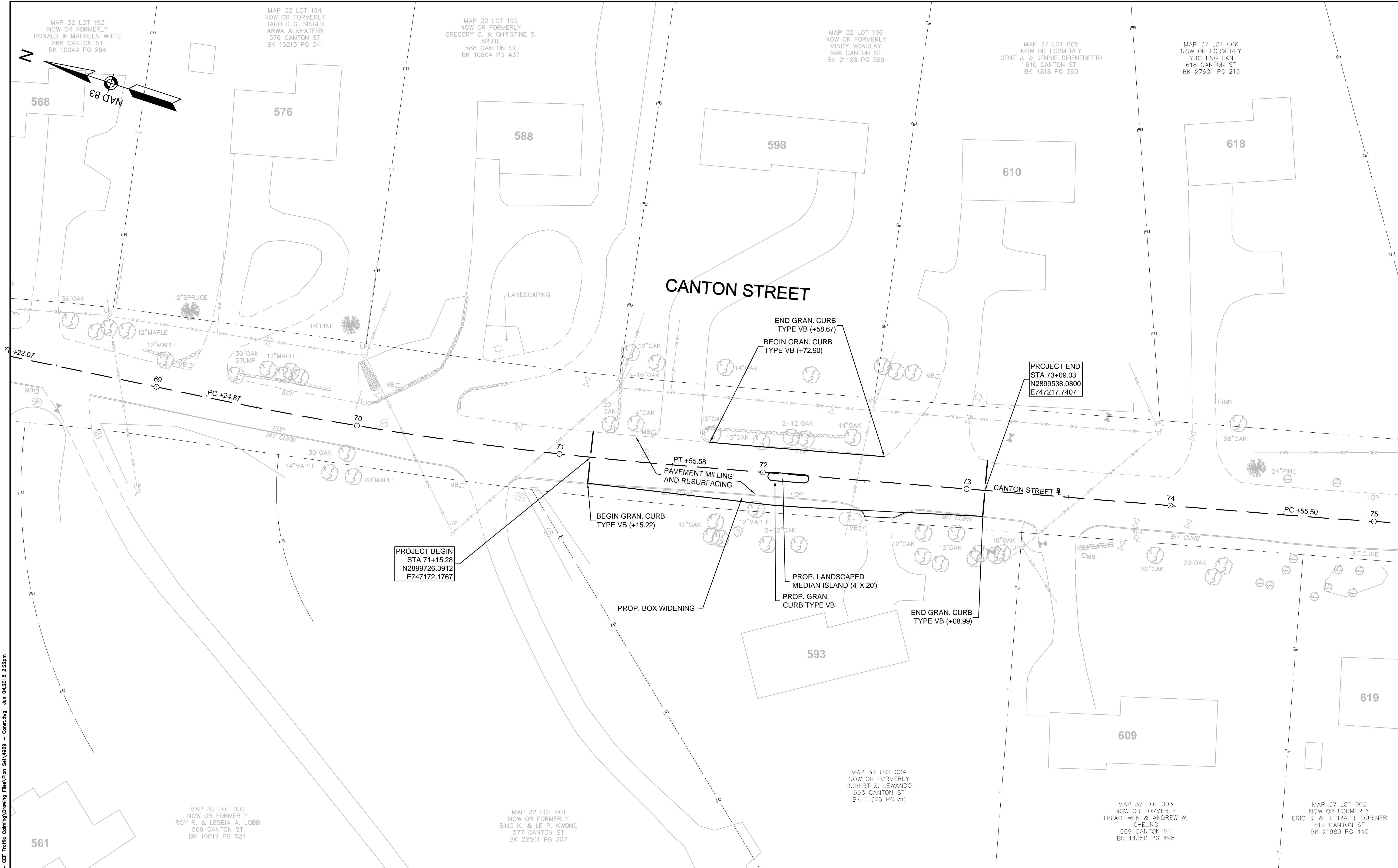
SCALE:



UNLESS OTHERWISE NOTED OR CHANGED BY REPRODUCTION

**C/E/F NEIGHBORHOOD TRAFFIC CALMING
 CONSTRUCTION PLAN
 LOCATION 15
 WESTWOOD, MASSACHUSETTS**

ISSUE DATE: JUNE 2015
 SHEET: **14 of xx**



C:\Users\jacob\OneDrive\Documents\Drawings\Traffic Calming\Drawings\Plan Set\1689 - Consulting Jun 04 2015 2:22pm
 1689 - Westwood - C/E/F Traffic Calming\Drawings\Plan Set\1689 - Consulting Jun 04 2015 2:22pm

NUMBER	DATE	MADE BY	CHECKED BY	DESCRIPTION

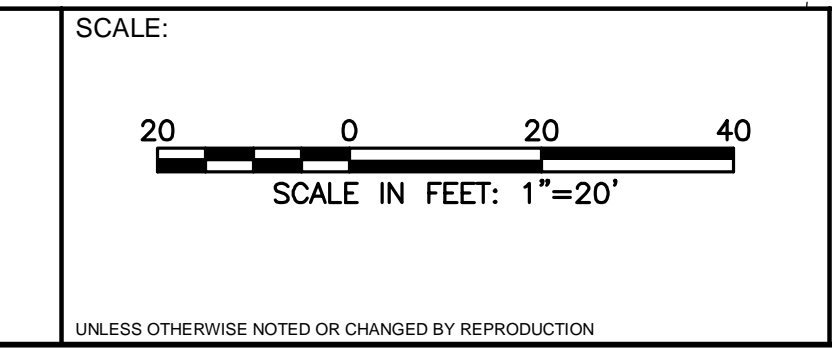
DRAWN BY: TAD
 DESIGNED BY: JCC
 CHECKED BY: KYH

PROGRESS PLANS

PREPARED BY:

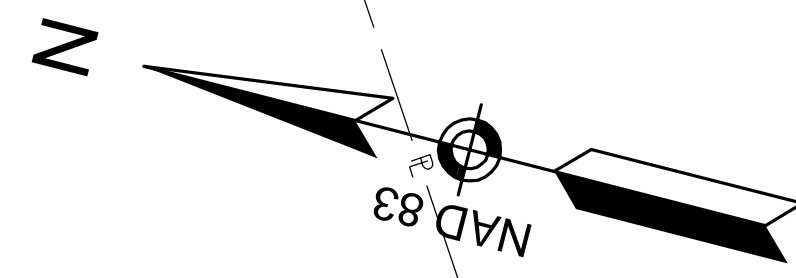


www.BETA-Inc.com



**C/E/F NEIGHBORHOOD TRAFFIC CALMING
 CONSTRUCTION PLAN
 LOCATION 16**
 WESTWOOD, MASSACHUSETTS

ISSUE DATE: JUNE 2015
 SHEET: **15 of xx**



MAP 37 LOT 21
NOW OR FORMERLY
DINESH & SHALINI SHARMA
BOOK 23787 PAGE 207

MAP 37 LOT 22
NOW OR FORMERLY
STEVEN & GRETA RAFSKY
BOOK 8059 PAGE 278

MAP 37 LOT 23
NOW OR FORMERLY
LITICIA & RUDOLPH HERMOSA
BOOK 7680 PAGE 263

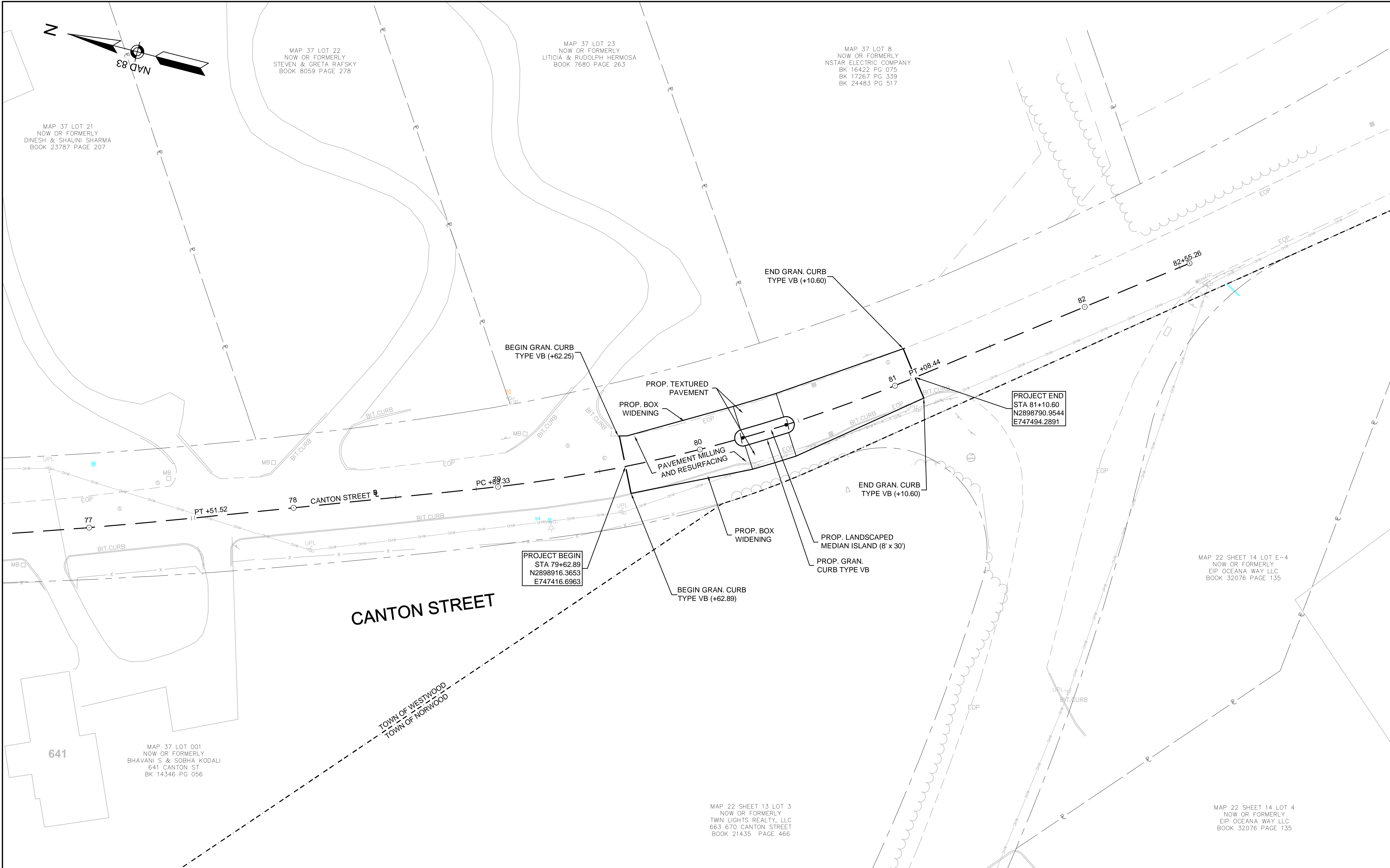
MAP 37 LOT 8
NOW OR FORMERLY
NSTAR ELECTRIC COMPANY
BK 16422 PG 075
BK 17267 PG 339
BK 24483 PG 517

MAP 22 SHEET 14 LOT E-4
NOW OR FORMERLY
EIP OCEANA WAY LLC
BOOK 32076 PAGE 135

MAP 37 LOT 001
NOW OR FORMERLY
BHAVANI S & SOBHA KODALI
641 CANTON ST
BK 14346 PG 056

MAP 22 SHEET 13 LOT 3
NOW OR FORMERLY
TWIN LIGHTS REALTY, LLC
663 670 CANTON STREET
BOOK 21435 PAGE 466

MAP 22 SHEET 14 LOT 4
NOW OR FORMERLY
EIP OCEANA WAY LLC
BOOK 32076 PAGE 135



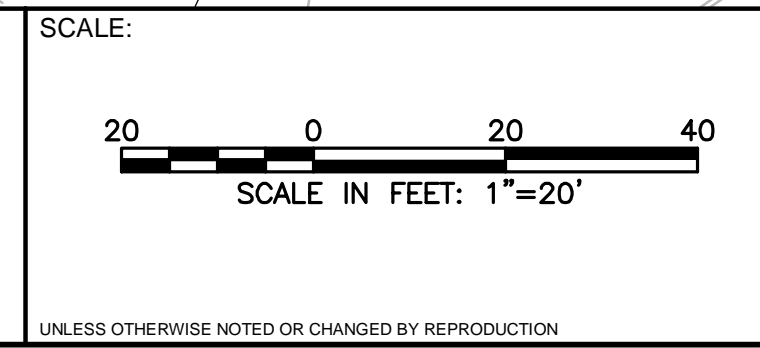
C:\Users\1489 - Westwood - CEF Traffic Calming\Drawing Files\Plan Set\1489 - Consulting Jun 04 2015 2:23pm

NUMBER	DATE	MADE BY	CHECKED BY	DESCRIPTION

DRAWN BY: TAD
DESIGNED BY: JCC
CHECKED BY: KYH

PROGRESS PLANS

PREPARED BY:




**C/E/F NEIGHBORHOOD TRAFFIC CALMING
CONSTRUCTION PLAN
LOCATION 17**

WESTWOOD, MASSACHUSETTS

ISSUE DATE: JUNE 2015

SHEET: **16 of xx**



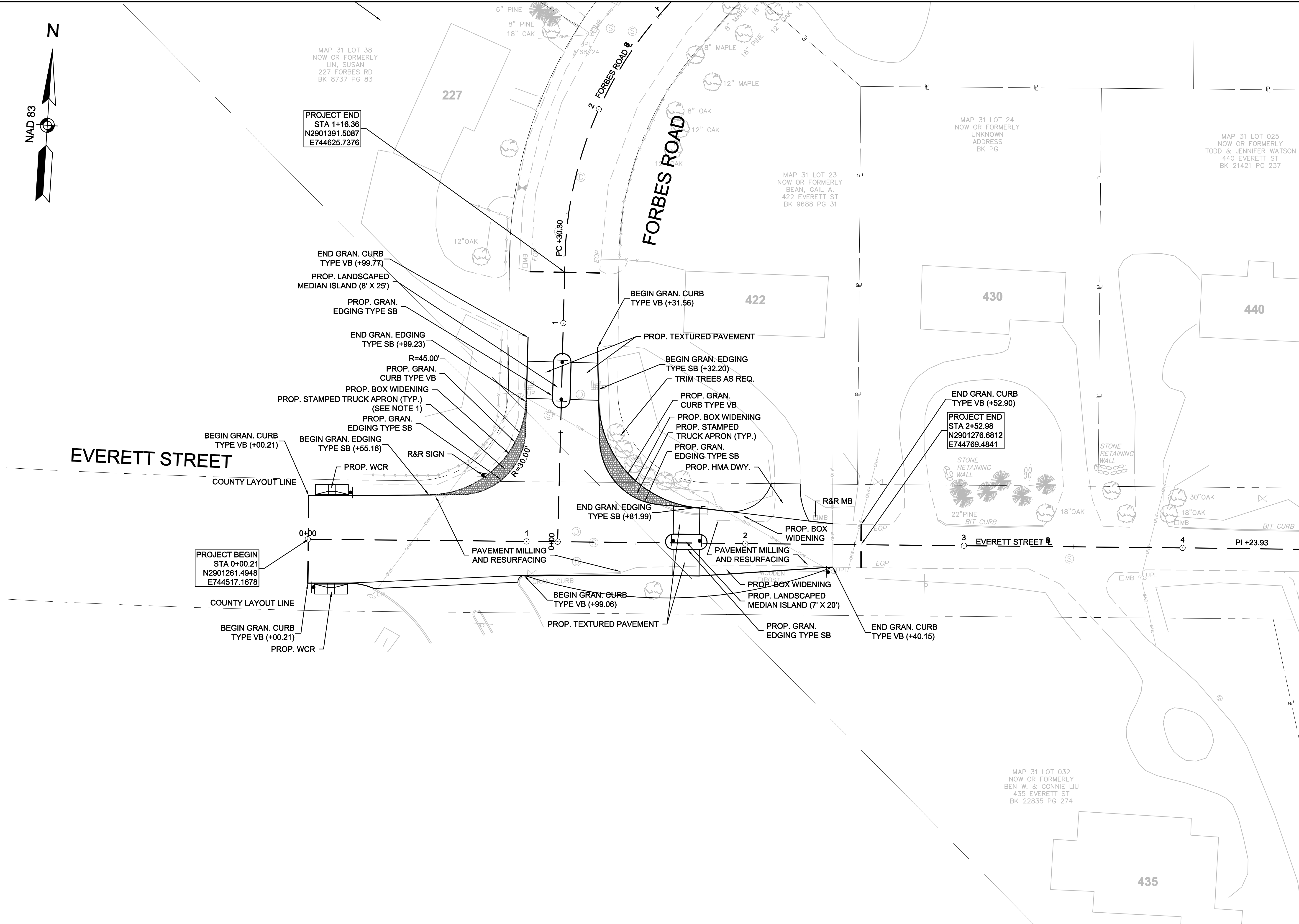
MAP 31 LOT 38
NOW OR FORMERLY
LIN, SUSAN
227 FORBES RD
BK 8737 PG 83

PROJECT END
STA 1+16.36
N2901391.5087
E744625.7376

MAP 31 LOT 23
NOW OR FORMERLY
BEAN, GAIL A.
422 EVERETT ST
BK 9688 PG 31

MAP 31 LOT 24
NOW OR FORMERLY
UNKNOWN
ADDRESS
BK PG

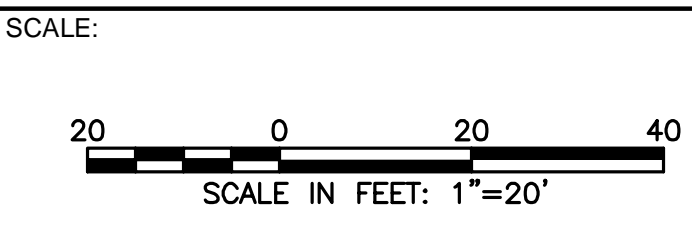
MAP 31 LOT 025
NOW OR FORMERLY
TODD & JENNIFER WATSON
440 EVERETT ST
BK 21421 PG 237



PROJECT BEGIN
STA 0+00.21
N2901261.4948
E744517.1678

PROJECT END
STA 2+52.98
N2901276.6812
E744769.4841

PROGRESS PLANS



**C/E/F NEIGHBORHOOD TRAFFIC CALMING
CONSTRUCTION PLAN
LOCATION 18 & LOCATION 23
WESTWOOD, MASSACHUSETTS**

ISSUE DATE: JUNE 2015
SHEET: 17 of xx

C:\Users\jw4899 - Westwood - CEF Traffic Calming\Drawing Files\Plan Set\4899 - Constr.dwg Jun 04 2015 2:23pm

NUMBER	DATE	MADE BY	CHECKED BY	DESCRIPTION
REVISIONS				

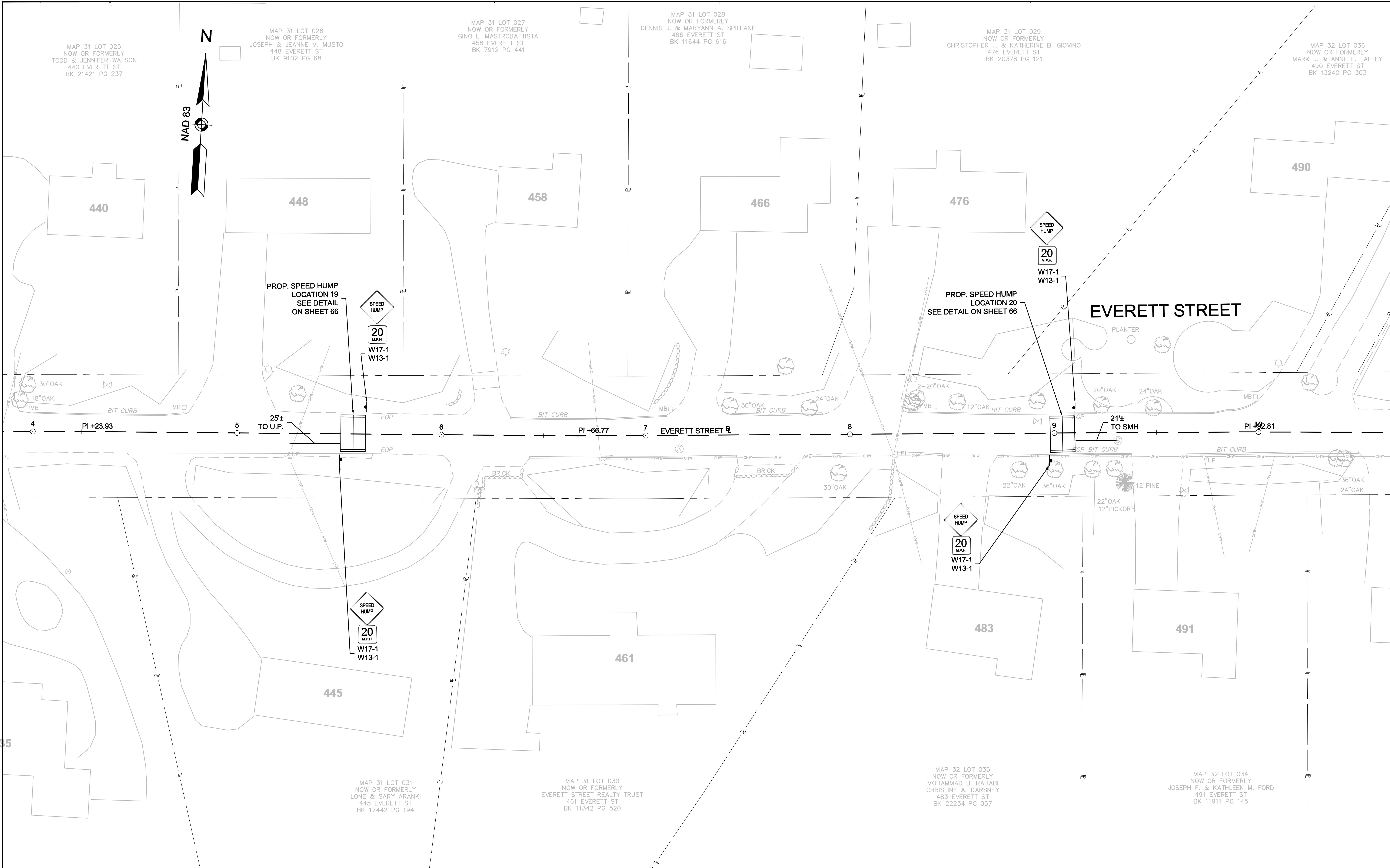
DRAWN BY: TAD
DESIGNED BY: JCC
CHECKED BY: KYH

PREPARED BY:

SCALE:

UNLESS OTHERWISE NOTED OR CHANGED BY REPRODUCTION

O:\1000a\1089 - Westwood - CEF Traffic Calming\Drawing Files\Plan Set\1089 - Concting.dwg Jun 04 2015 2:23pm



NUMBER	DATE	MADE BY	CHECKED BY	DESCRIPTION

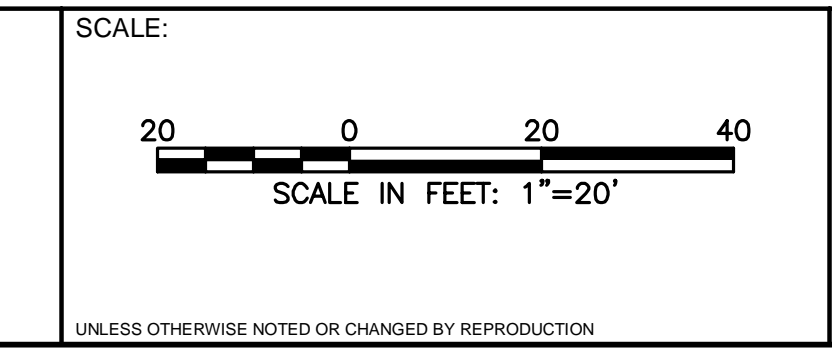
DRAWN BY: TAD
 DESIGNED BY: JCC
 CHECKED BY: KYH

PROGRESS PLANS

PREPARED BY:

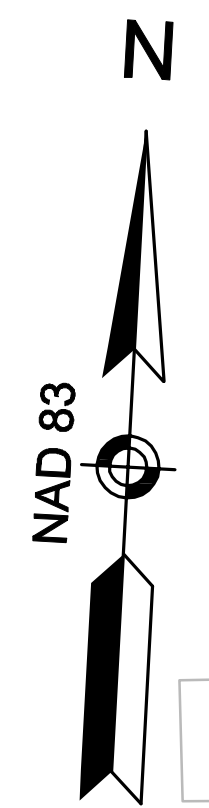


www.BETA-Inc.com



**C/E/F NEIGHBORHOOD TRAFFIC CALMING
 CONSTRUCTION PLAN
 LOCATION 19 & LOCATION 20**
 WESTWOOD, MASSACHUSETTS

ISSUE DATE: JUNE 2015
 SHEET: **18 of xx**



MAP 32 LOT 039
NOW OR FORMERLY
RICHARD T. & DOROTHY M.
MULLIGAN
508 EVERETT ST
BK 5790 PG 552

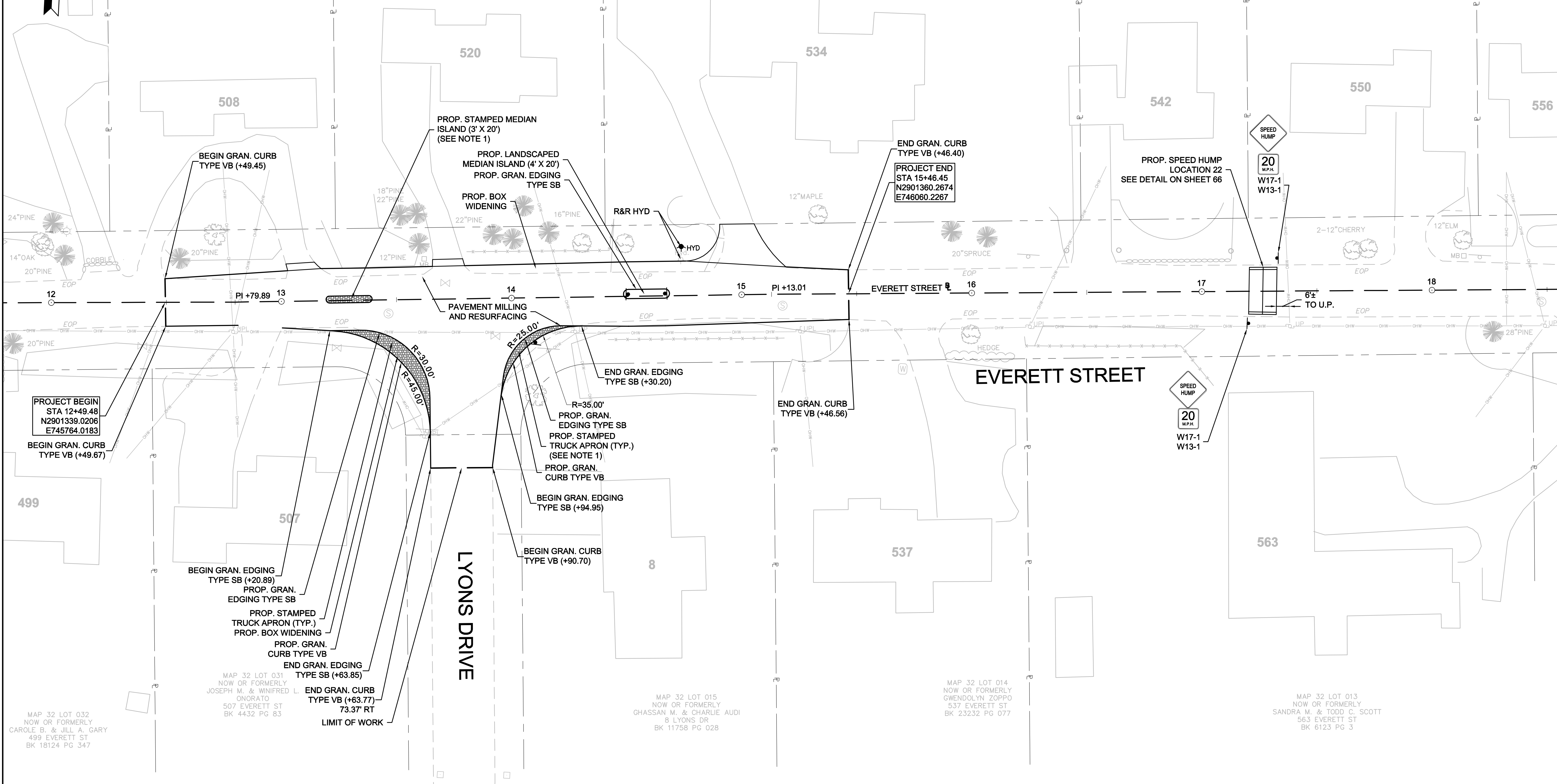
MAP 32 LOT 040
NOW OR FORMERLY
WILLIAM D. STOREY
VIRGINIA M. RYAN
520 EVERETT ST
BK 10648 PG 334

MAP 32 LOT 041
NOW OR FORMERLY
CHRISTOPHER A. & DEBORA PFAFF
534 EVERETT ST
BK 11346 PG 342

MAP 32 LOT 042
NOW OR FORMERLY
CHARLES C. &
NANCY G. ELIOT
542 EVERETT ST
BK 20072 PG 24

MAP 32 LOT 043
NOW OR FORMERLY
JOHN H. & MAYANNE LYNCH
550 EVERETT ST
BK 4384 PG 717

MAP 32
LOT 044
NOW OR FORMERLY
PAUL B. & DEBORA L.
HADDAD
556 EVERETT ST
BK 11826
PG 664



PROJECT BEGIN
STA 12+49.48
N2901339.0206
E745764.0183

BEGIN GRAN. CURB
TYPE VB (+49.67)

499

BEGIN GRAN. EDGING
TYPE SB (+20.89)

PROP. GRAN.
EDGING TYPE SB
PROP. STAMPED
TRUCK APRON (TYP.)
PROP. BOX WIDENING
PROP. GRAN.
CURB TYPE VB

END GRAN. EDGING
TYPE SB (+63.85)

END GRAN. CURB
TYPE VB (+63.77)

73.37' RT
LIMIT OF WORK

MAP 32 LOT 031
NOW OR FORMERLY
JOSEPH M. & WINIFRED L.
ONORATO
507 EVERETT ST
BK 4432 PG 83

MAP 32 LOT 032
NOW OR FORMERLY
CAROLE B. & JILL A. GARY
499 EVERETT ST
BK 18124 PG 347

MAP 32 LOT 015
NOW OR FORMERLY
GHASSAN M. & CHARLIE AUDI
8 LYONS DR
BK 11758 PG 028

MAP 32 LOT 014
NOW OR FORMERLY
GWENDOLYN ZOPPO
537 EVERETT ST
BK 23232 PG 077

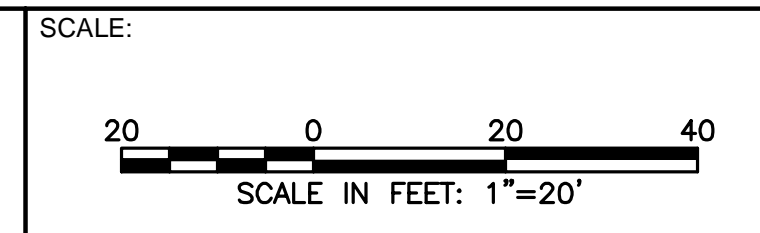
MAP 32 LOT 013
NOW OR FORMERLY
SANDRA M. & TODD C. SCOTT
563 EVERETT ST
BK 6123 PG 3

NUMBER	DATE	MADE BY	CHECKED BY	DESCRIPTION

DRAWN BY: TAD
DESIGNED BY: JCC
CHECKED BY: KYH

PROGRESS PLANS

PREPARED BY:



**C/E/F NEIGHBORHOOD TRAFFIC CALMING
CONSTRUCTION PLAN
LOCATION 21 & LOCATION 22**

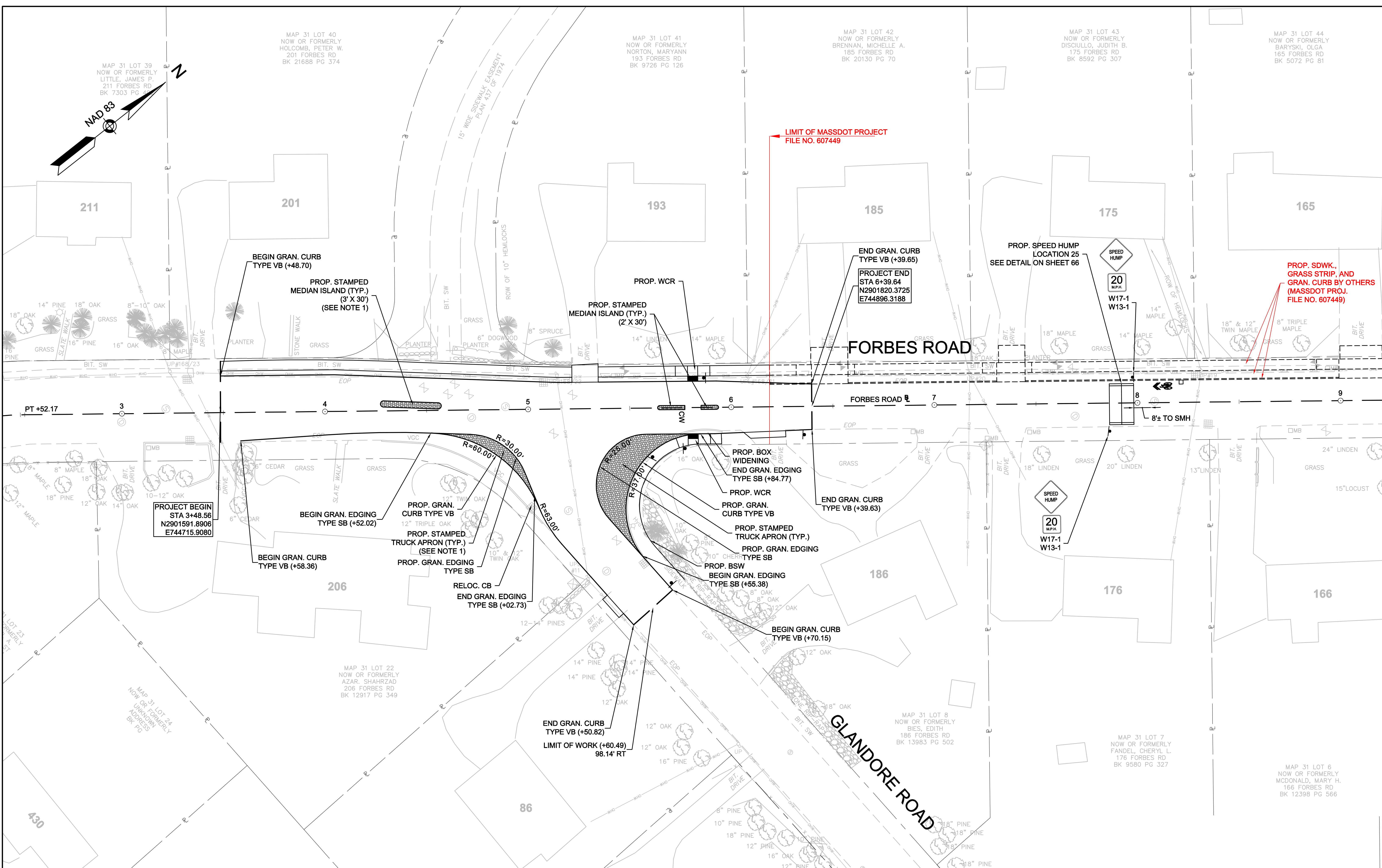
WESTWOOD, MASSACHUSETTS

ISSUE DATE: JUNE 2015

SHEET **19 of xx**

C:\Users\jacob\OneDrive\Documents\Drawings\Traffic Calming\Drawings\Plan Set\4689 - Consulting Jun 04 2015 2:23pm

0:\1000a\1089 - Westwood - CEF Traffic Calming\Drawing Files\Plan Set\1089 - Constructing Jun 04 2015 2:23pm



NUMBER	DATE	MADE BY	CHECKED BY	DESCRIPTION
REVISIONS				

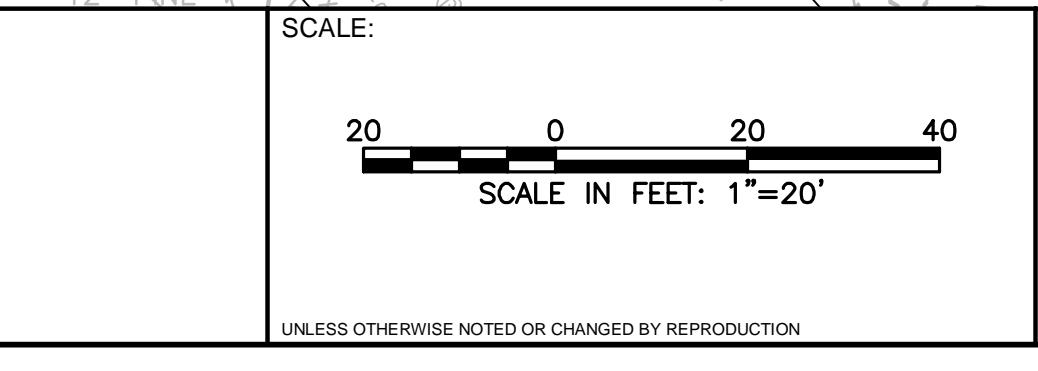
DRAWN BY: TAD
DESIGNED BY: JCC
CHECKED BY: KYH

PROGRESS PLANS

PREPARED BY:



www.BETA-Inc.com

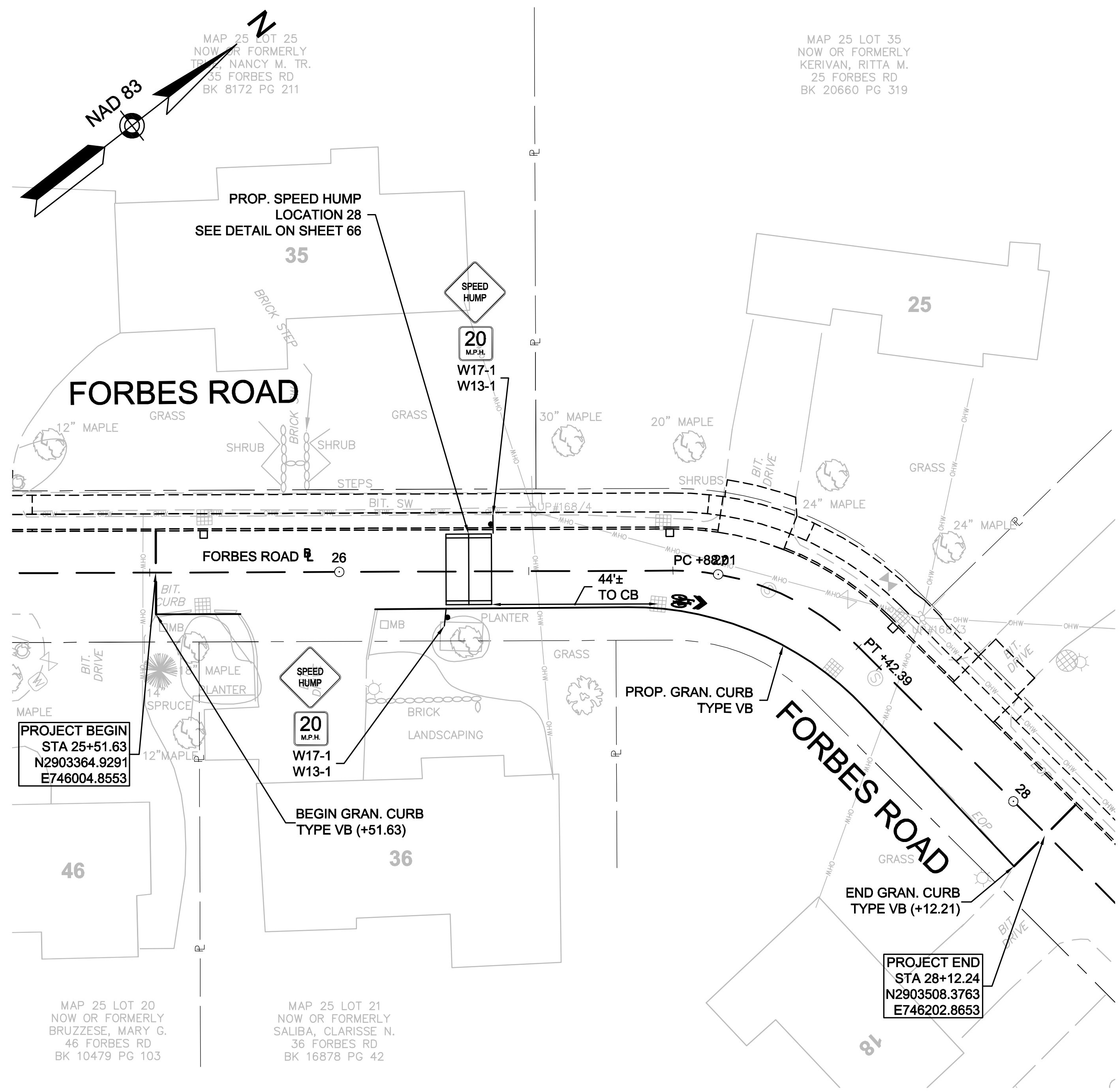


**C/E/F NEIGHBORHOOD TRAFFIC CALMING
CONSTRUCTION PLAN
LOCATION 24 & LOCATION 25**

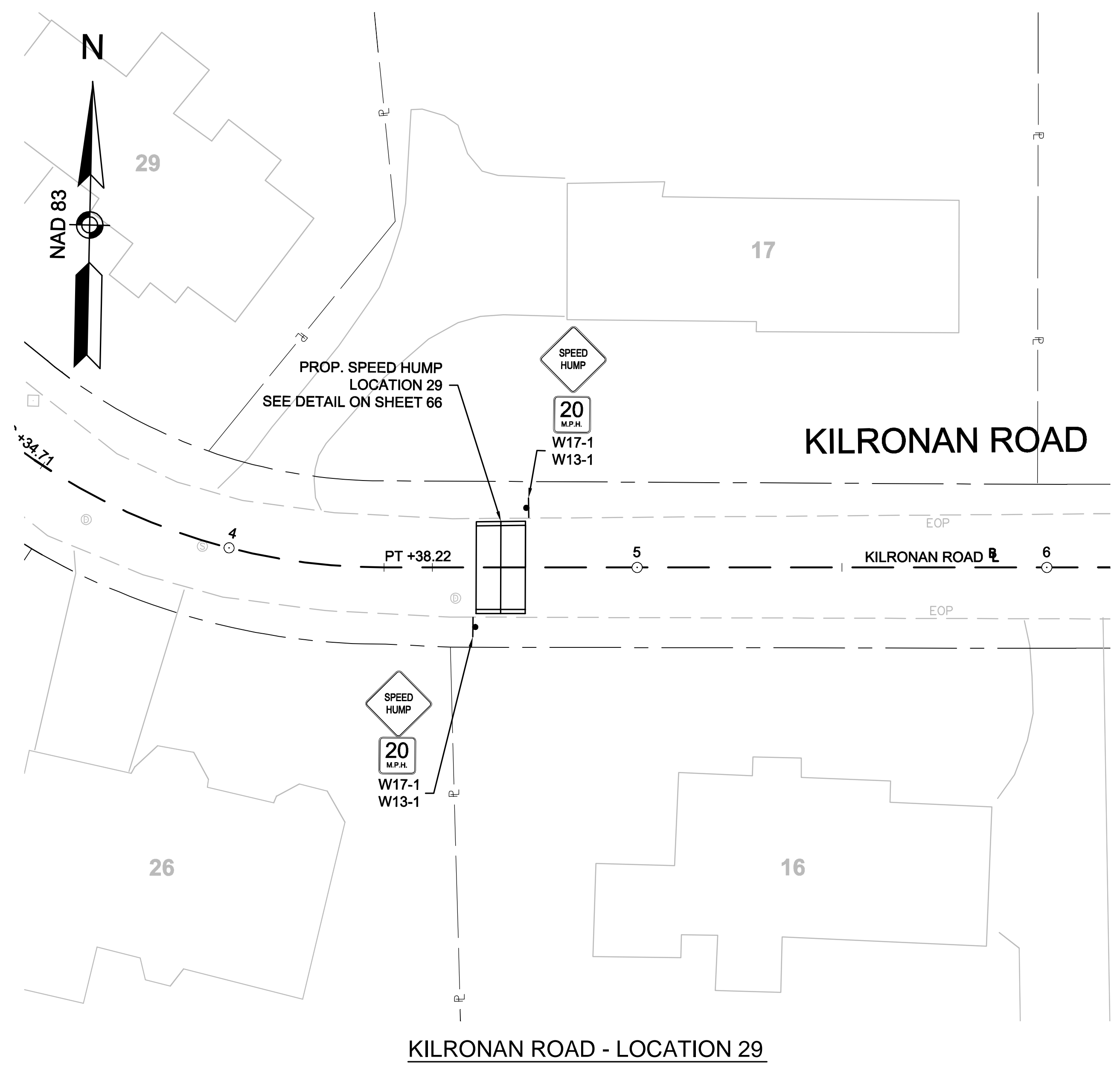
WESTWOOD, MASSACHUSETTS

ISSUE DATE: JUNE 2015

SHEET **20 of xx**



FORBES ROAD - LOCATION 28



KILRONAN ROAD - LOCATION 29

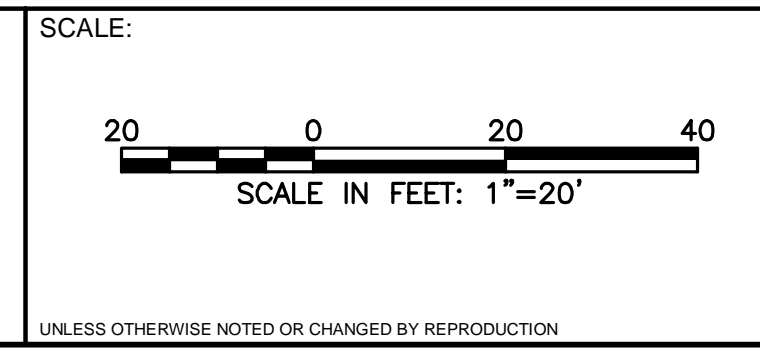
C:_900a\4689 - Westwood - CEF Traffic Calming\Drawing Files\Plan Set\4689 - Conct.dwg Jun 04 2015 2:23pm

NUMBER	DATE	MADE BY	CHECKED BY	DESCRIPTION
REVISIONS				

DRAWN BY: TAD
 DESIGNED BY: JCC
 CHECKED BY: KYH

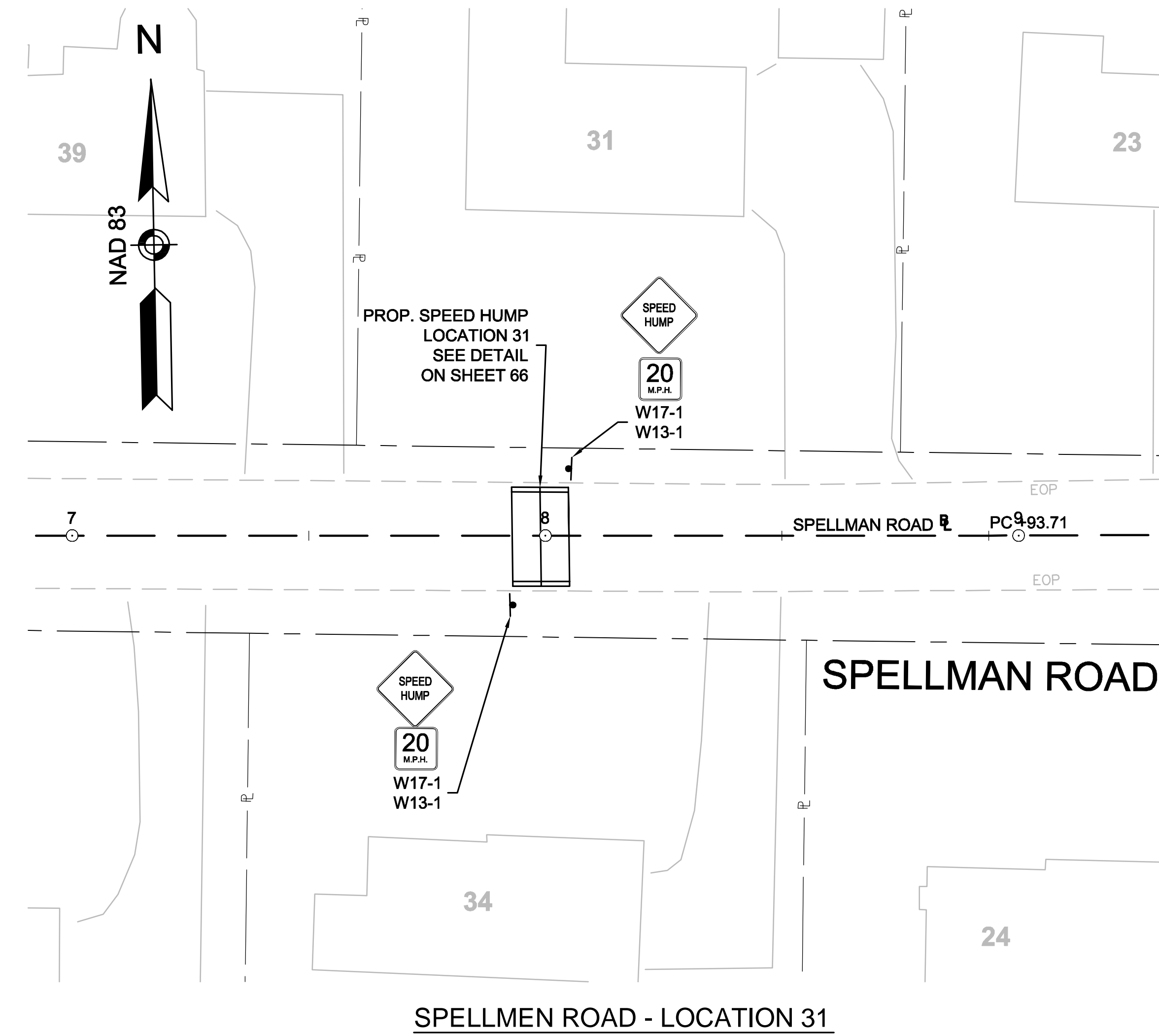
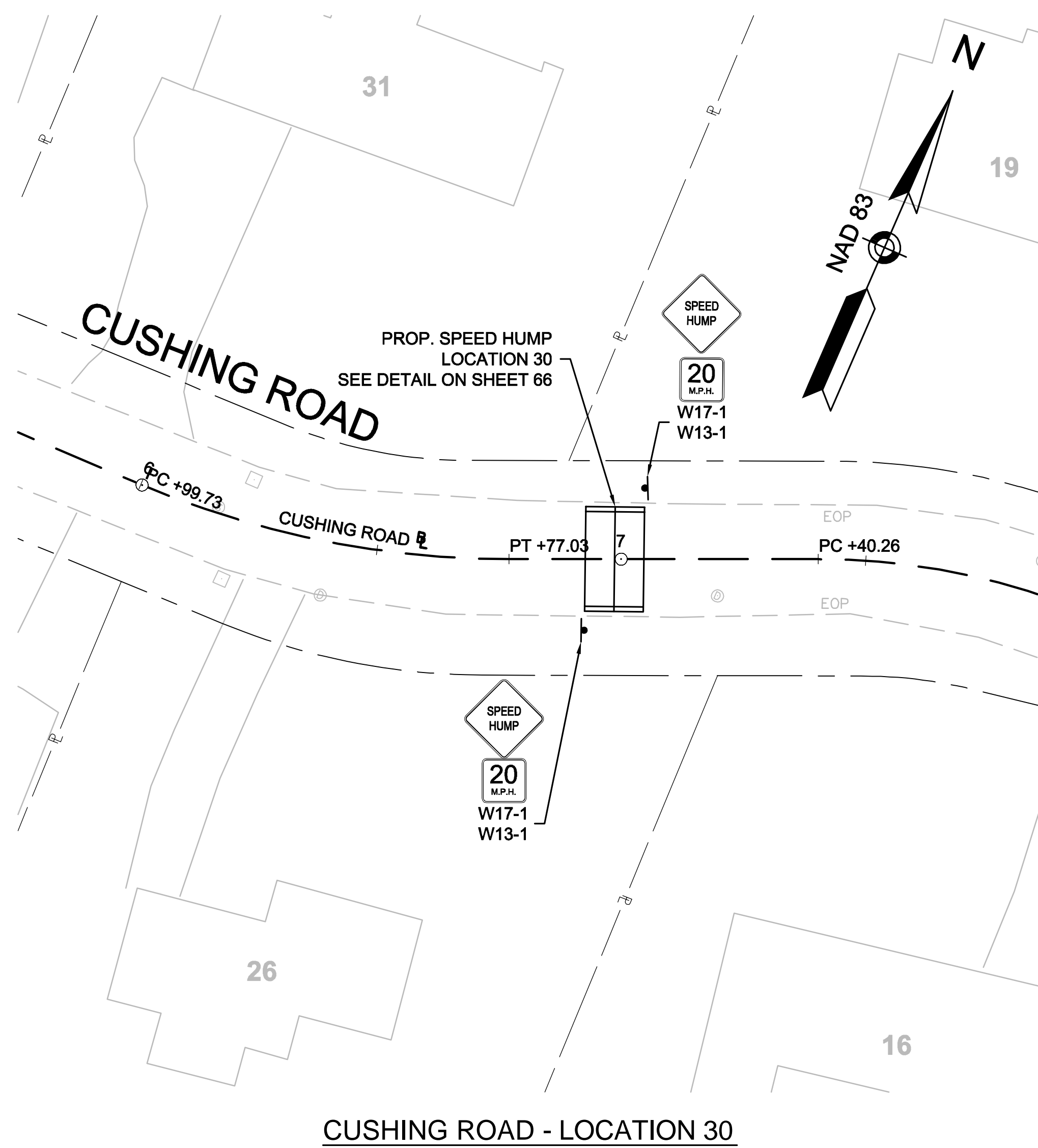
PROGRESS PLANS

PREPARED BY:



**C/E/F NEIGHBORHOOD TRAFFIC CALMING
 CONSTRUCTION PLAN
 LOCATION 28 & LOCATION 29**
 WESTWOOD, MASSACHUSETTS

ISSUE DATE: JUNE 2015
 SHEET: **22 of xx**



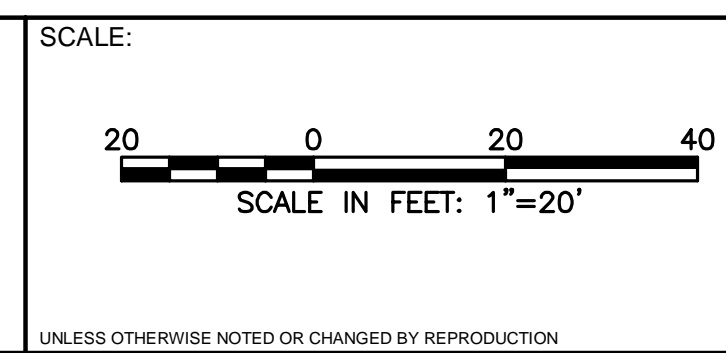
O:\1000a\1089 - Westwood - CEF Traffic Calming\Drawing Files\Plan Set\1089 - Constr.dwg Jun 04/2015 2:23pm

NUMBER	DATE	MADE BY	CHECKED BY	DESCRIPTION
REVISIONS				

DRAWN BY: TAD
 DESIGNED BY: JCC
 CHECKED BY: KYH

PROGRESS PLANS

PREPARED BY:



**C/E/F NEIGHBORHOOD TRAFFIC CALMING
 CONSTRUCTION PLAN
 LOCATION 30 & LOCATION 31**
 WESTWOOD, MASSACHUSETTS

ISSUE DATE: JUNE 2015
 SHEET: 23 of xx