



# Town of Westwood

## Traffic Calming Plan for Canton Street and Everett Street



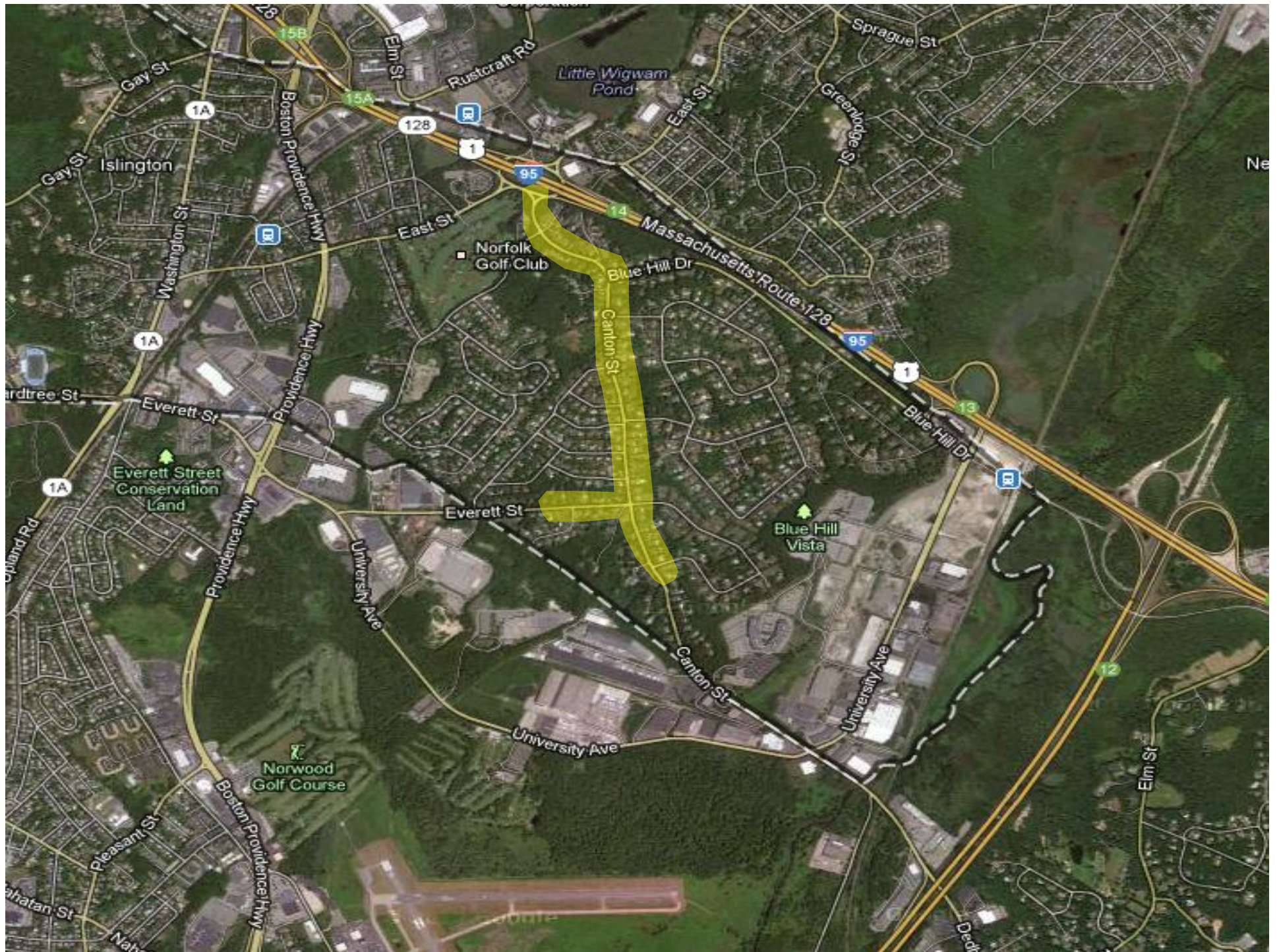
# Goal Development



- 1/2008 Public Meeting
- 4/17/2008 Public Meeting
- 5/29/2008 Public Meeting
- 7/1/2008 Public Meeting
- 9/9/2008 Public Meeting
- 9/16/2008 BOS Presentation
- 9/25/2008 Public Meeting
- 10/6/2008 BOS Presentation
- 10/20/2008 BOS Presentation
- 11/3/2008 BOS Presentation
- 9/30/2009 NCC Presentation
- 11/18/2009 NCC Presentation
- 4/29/2010 Public Meeting
- 2/7/2013 Public Meeting
- 2/28/2013 Public Meeting
- 3/12/2013 Public Meeting



- Mailings
- Web Postings
- Surveys
- Homework Assignment





# Project Goals



1. Reduce Travel Speeds
2. Keep Cut-Through Traffic on the Highway



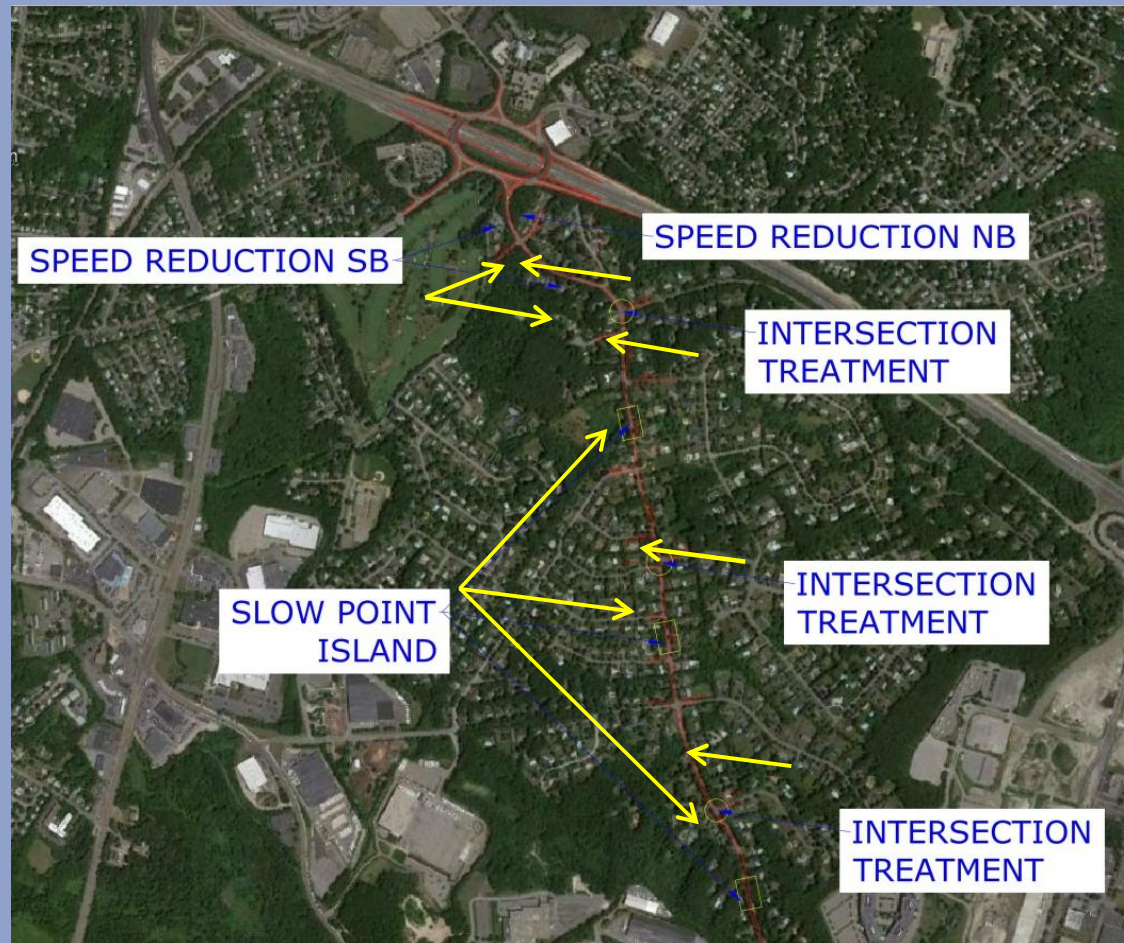
# Plan Measures



- Realigned Intersections
- Slow Point Islands
- Advance Warning Signs



# Canton Street, Proposed Measures

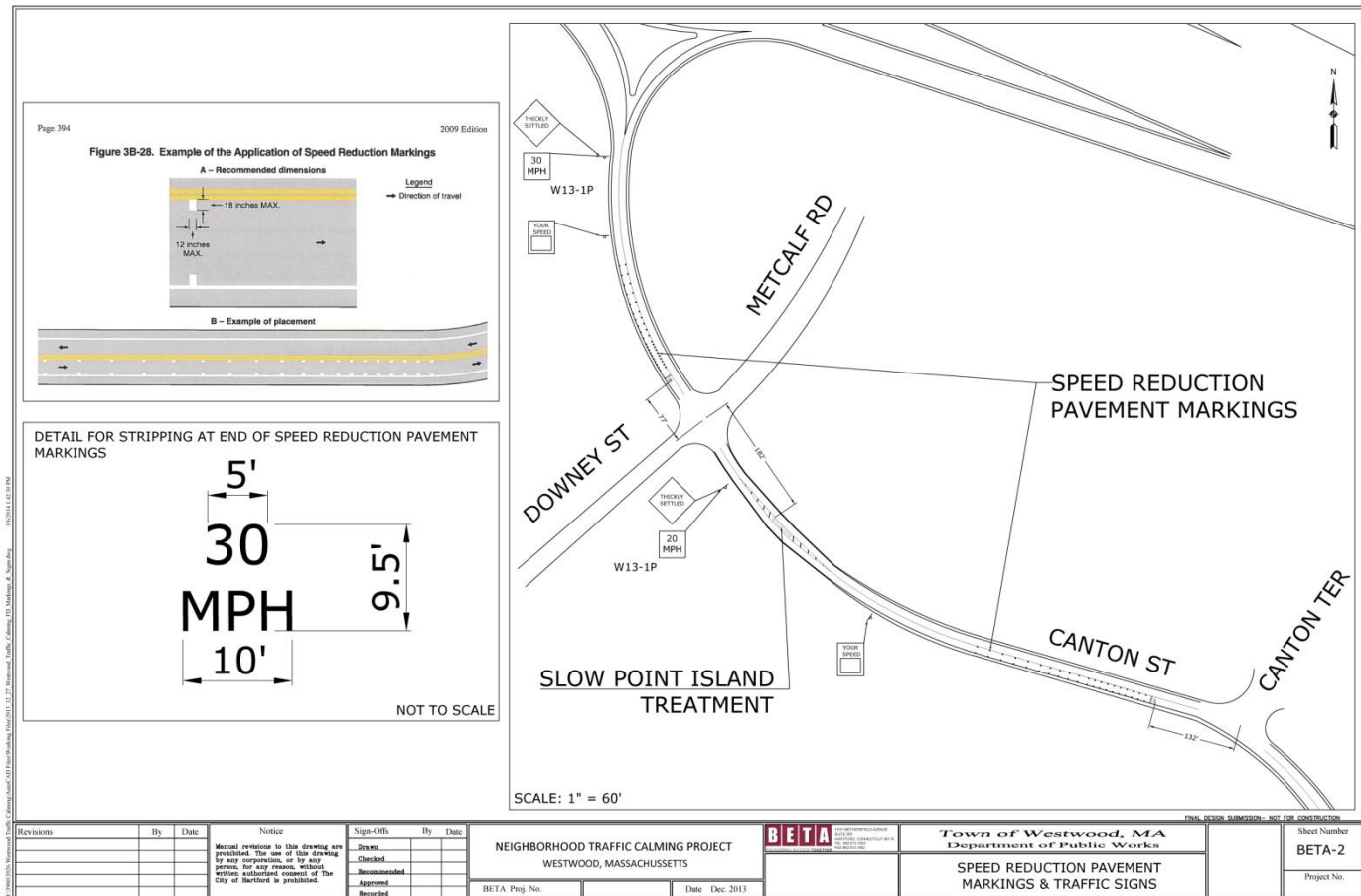




# Canton Street Between Rotary And Blue Hill Drive



- Speed Reduction Markings
- Dynamic Feedback Speed Sign

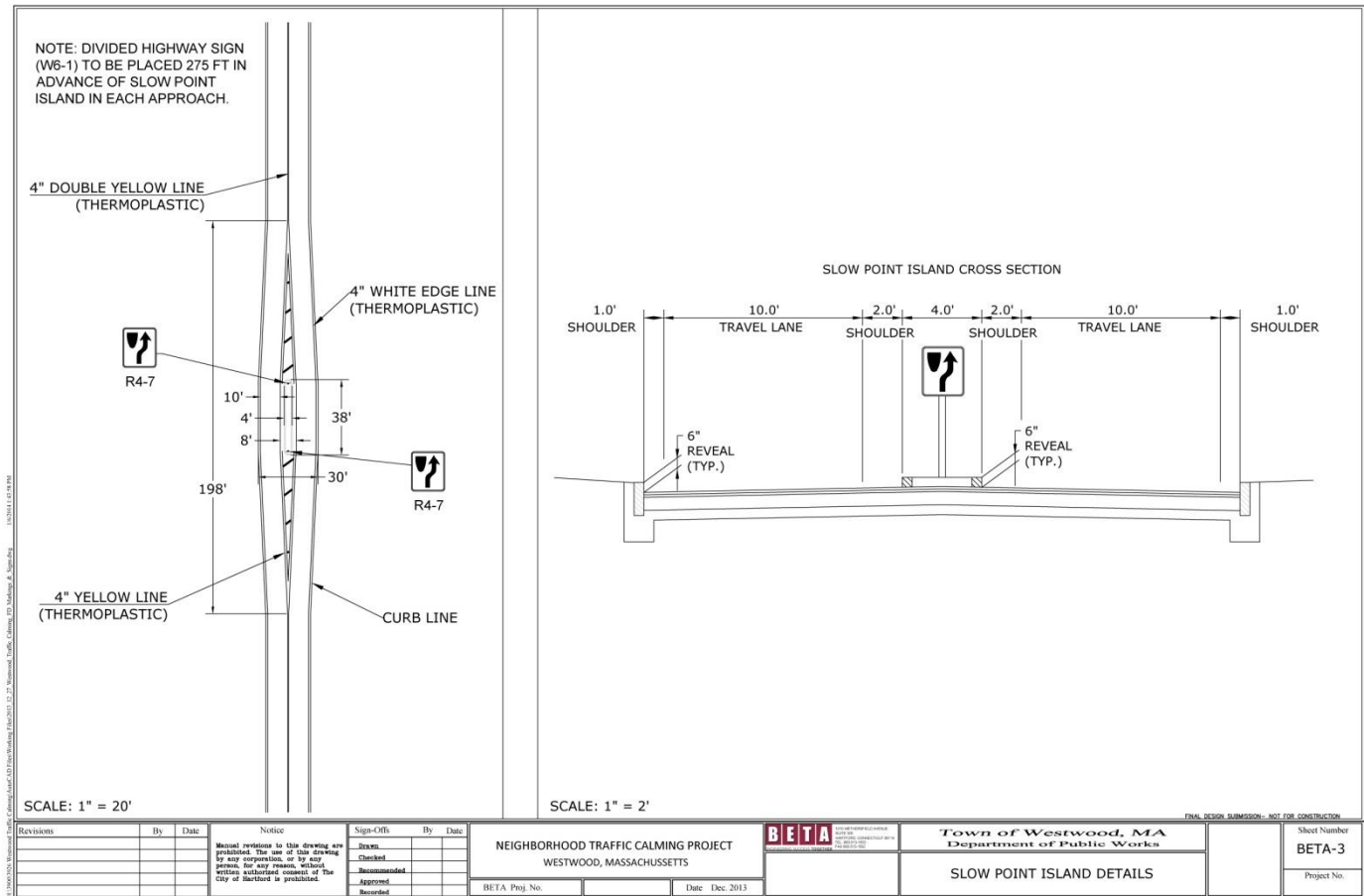




# Canton Street, Various Locations



- Raised Splitter Islands (4' wide)
- 10' Travel Lanes with 2' Shoulders



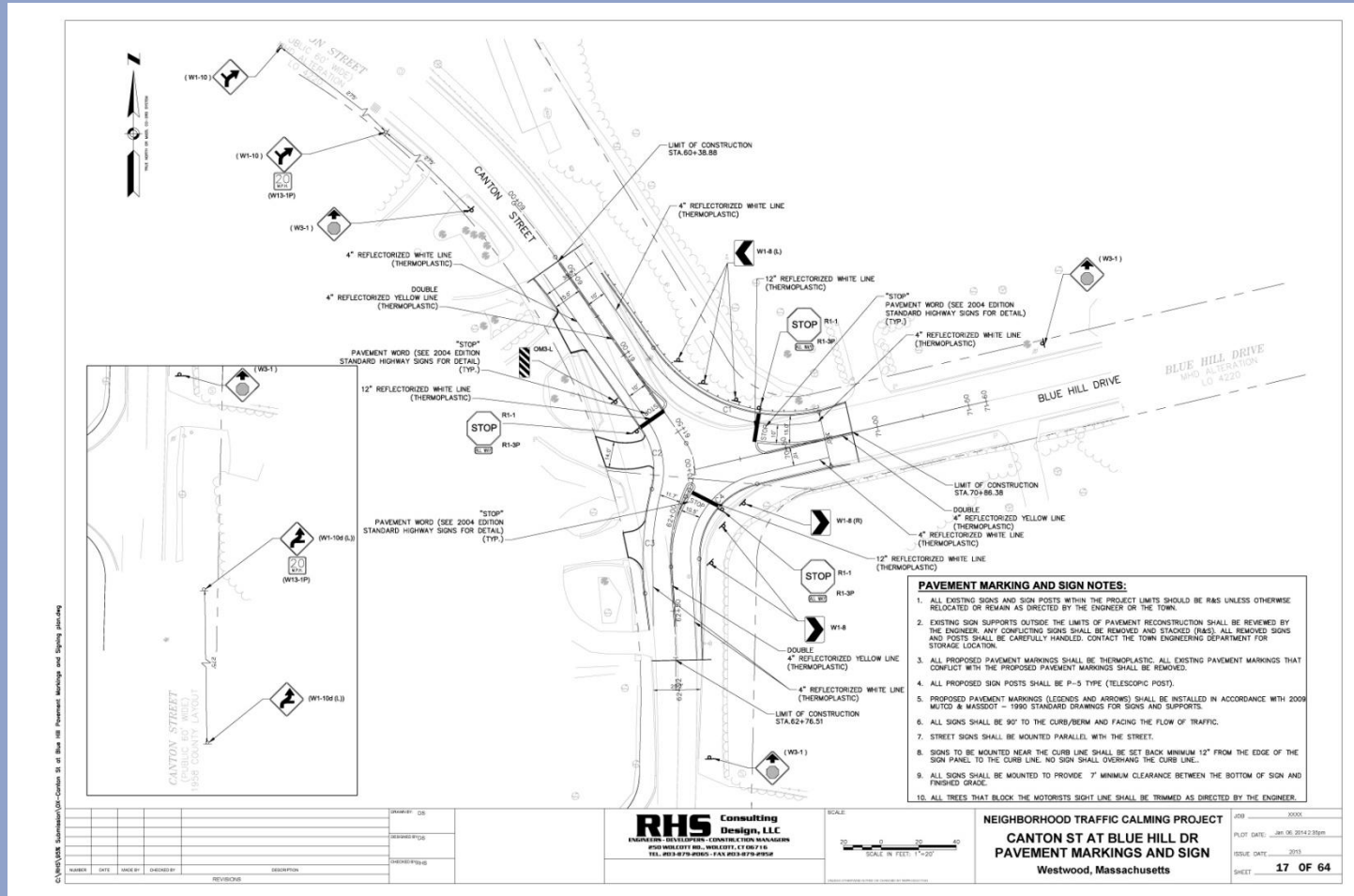




# Canton Street At Blue Hill Drive



- Realigned Intersection
- Advanced Warning Signs
- STOP Sign Control

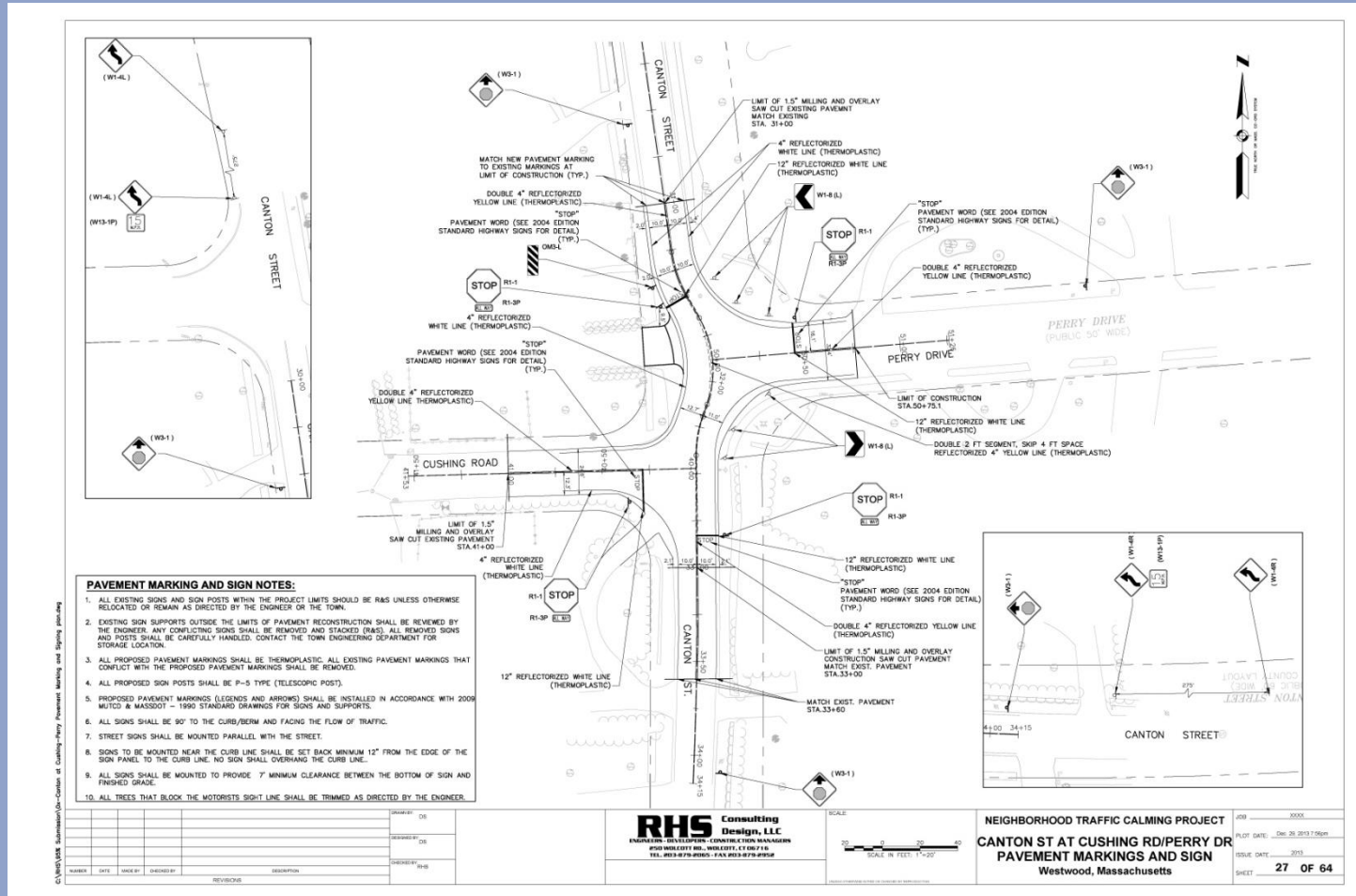




# Canton Street At Perry Drive And Cushing Road



- Realigned Intersection
- Advanced Warning Signs
- STOP Sign Control

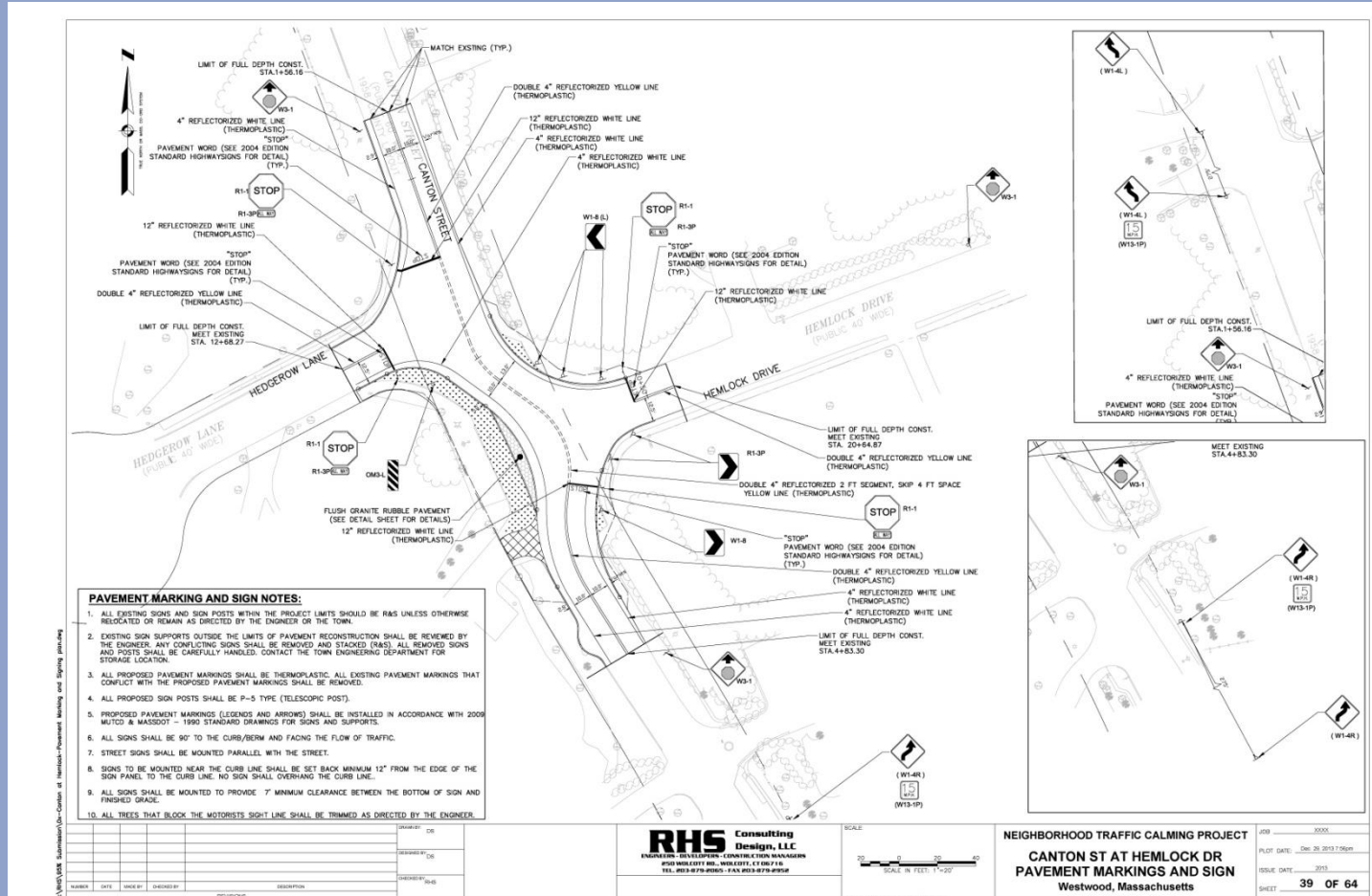




# Canton Street At Hemlock Drive And Hedgerow Lane

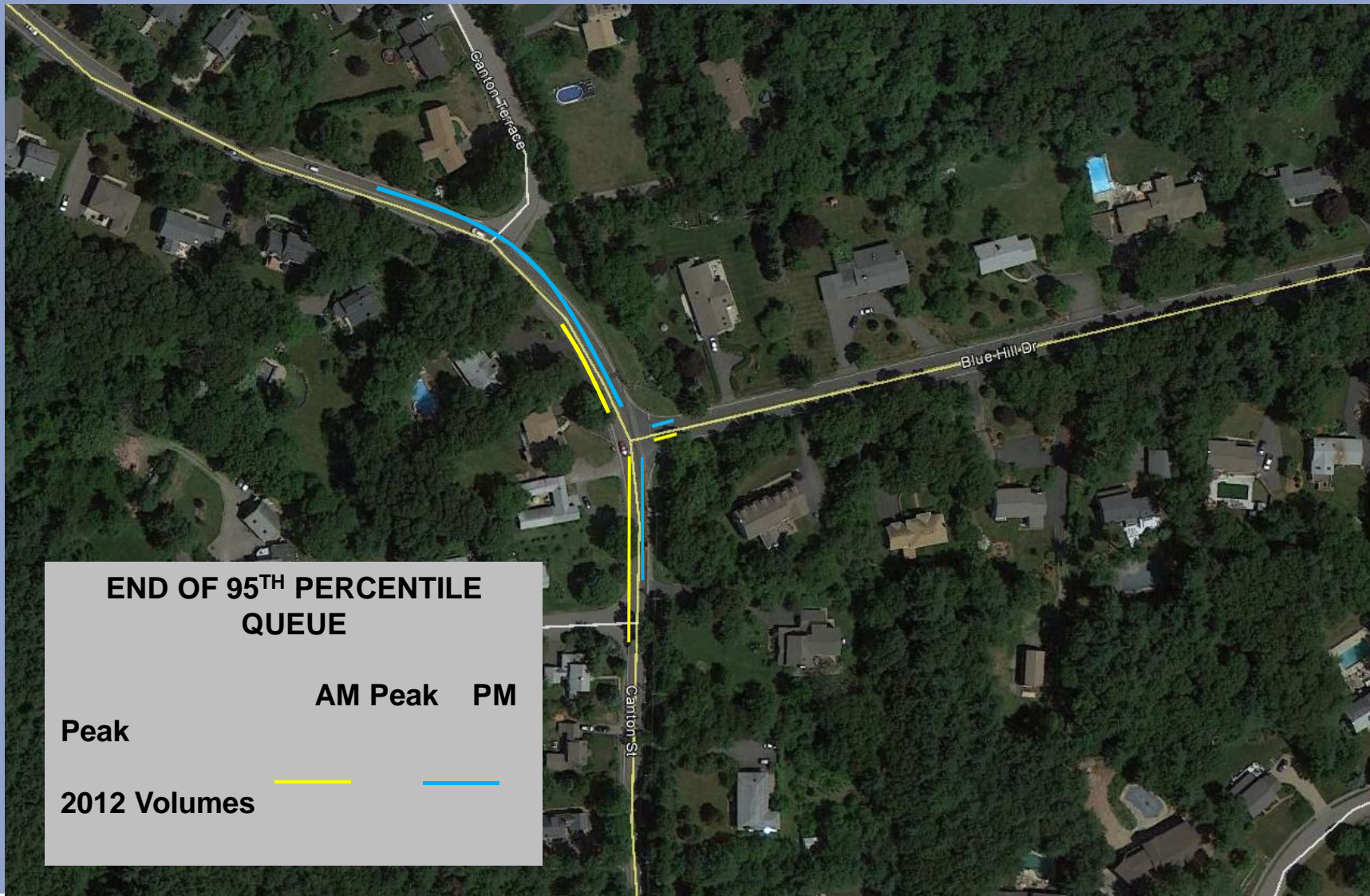


- Realigned Intersection
- Advanced Warning Signs
- STOP Sign Control





# Canton Street at Blue Hill Drive





# Questions

**BETA**  
ENGINEERING SUCCESS TOGETHER

