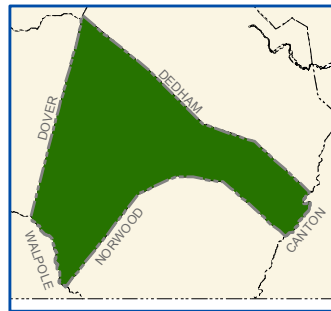


# WETLANDS ATLAS 2010



## TOWN OF WESTWOOD Norfolk County Massachusetts



[CLICK HERE  
FOR  
POINTS OF INTEREST](#)

Disclaimer: The location of wetlands shown on these maps should be considered approximate and incomplete. For more accurate information regarding wetlands on a property a wetlands specialist should be consulted to perform mapping in the field. Some of the information shown in the Wetlands (CAD) layer were obtained from such surveys but should still be considered approximate.

[CLICK HERE  
FOR  
LARGE STREET INDEX](#)

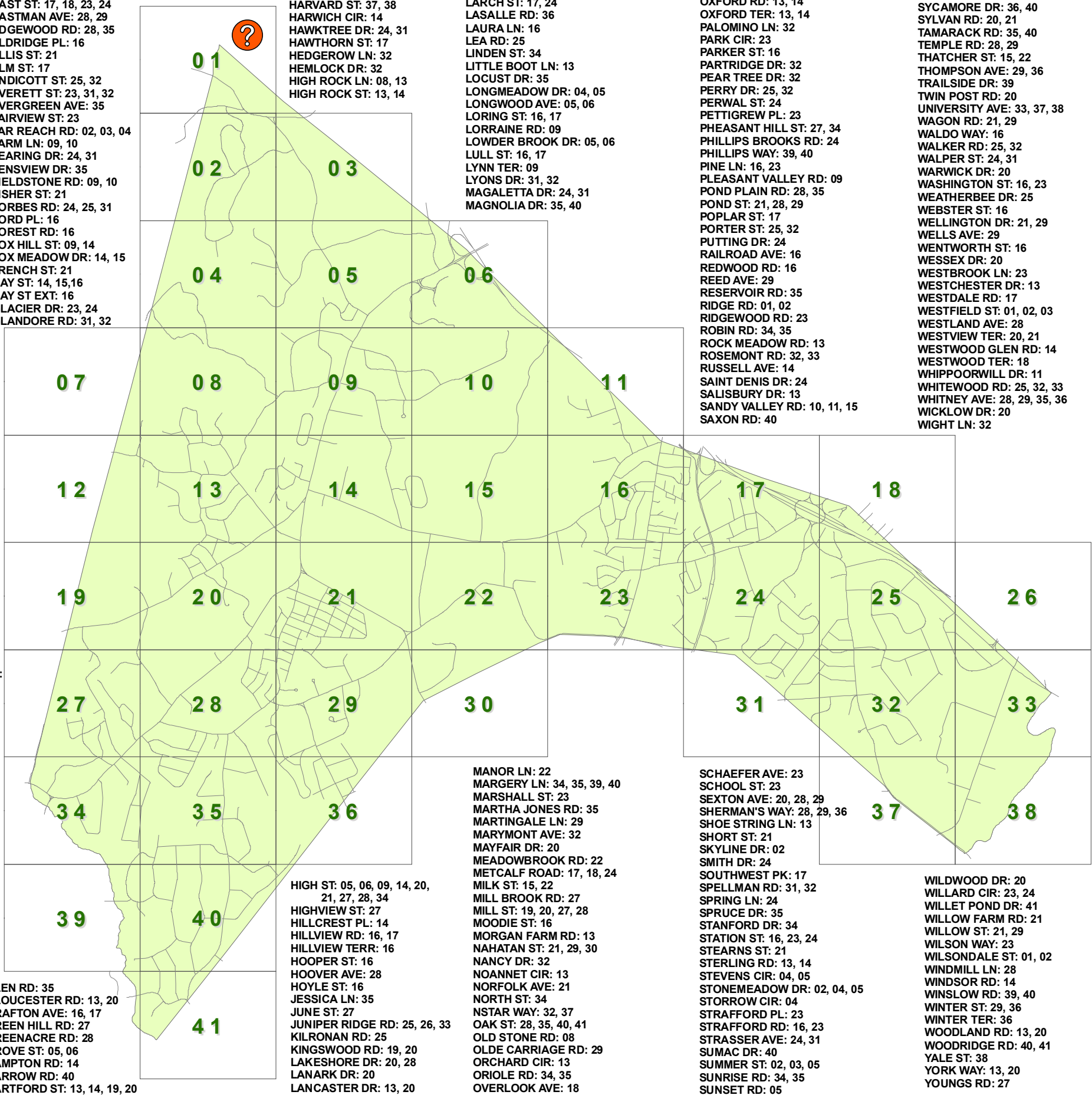


Prepared By the  
Town of Westwood  
Massachusetts  
This is to be used for  
information only



FEB, 2010

- ADAMS ST: 25
- ALCOTT LN: 16
- ALDER RD: 35, 40, 41
- ALLAN RD: 17
- ALPENA AVE: 18
- ARAN RD: 31, 32
- ARCADIA RD: 28, 35
- ASH ST: 17, 24
- AUTUMN DR: 36
- AUTUMN LN: 36
- BAKER ST: 21
- BARLOW LN: 14
- BAY COLONY DR: 22, 30
- BAYLEY ST: 21
- BEACON ST: 23
- BEECHNUT RD: 34, 35
- BEVERLY LN: 14
- BIRCH LN: 17
- BIRCH ST: 17, 24
- BIRCH TREE DR: 09, 14
- BLUE HILL DR: 25, 26, 33
- BLUE JAY RD: 11
- BLUEBERRY LN: 34
- BONNEY ST: 21
- BOOTH DR: 24
- BOSTON PROVIDENCE PIKE: 17, 24, 31
- BRIAR LN: 35, 40
- BRIARWOOD DR: 36
- BRIDLE PATH: 29
- BROOK ST: 41
- BROOKFIELD RD: 23
- BUCKBOARD LN: 16, 23
- BUCKMASTER RD: 28
- BURGESS AVE: 19, 27
- BURKE ST: 21
- CANTON ST: 17, 24, 25, 32, 37, 38
- CANTON TER: 18, 25
- CARBY RD: 04, 08
- CARBY ST: 04, 08, 09
- CARD AVE: 21
- CARDINAL DR: 11
- CARROLL AVE: 17, 23, 24
- CARROLL CT: 17
- CEDAR HILL DR: 11, 16
- CEDAR LN: 08, 13
- CHAMBERLAIN AVE: 27, 34
- CHERRY ST: 17
- CHESTER AVE: 18
- CHICKADEE LN: 11
- CHURCH ST: 21
- CHURCHILL RD: 09
- CIRCUIT RD: 28
- CIRCUMFERENTIAL HW (RTE 128): 06, 10, 11, 16, 17, 18, 25
- CLAPBOARDTREE ST: 21, 22, 23, 28, 29
- CLEARWATER DR: 40, 41
- COACH LN: 29
- COBLEIGH ST: 16
- COLBURN ST: 21
- COLBY WAY: 29, 36
- CONANT RD: 09
- CONIFER LN: 09
- CONNORS ST: 16
- COUNTRY CLUB RD: 06
- COUNTRY LN: 05, 09
- CRANSTON AVE: 18
- CRESTON AVE: 18
- CROFT REGIS RD: 16
- CROUSE AVE: 21
- CRYSTAL HILL TER: 27, 28
- CURRIER FARM RD: 24
- CURRIER LN: 25
- CURTIS ST: 16, 17
- CUSHING RD: 25, 32
- DARTMOUTH ST: 38
- DAYTON AVE: 21, 29
- DEAN AVE: 16, 23
- DEAN ST: 16
- DEERFIELD AVE: 14
- DELA PARK RD: 29
- DELAPA CIR: 29
- DOVER RD: 08, 09, 12, 13
- DOVER TER: 09
- DOWNNEY ST: 17, 24
- DRAPER AVE: 34
- EAST ST: 17, 18, 23, 24
- EASTMAN AVE: 28, 29
- EDGEWOOD RD: 28, 35
- ELDRIDGE PL: 16
- ELLIS ST: 21
- ELM ST: 17
- ENDICOTT ST: 25, 32
- EVERETT ST: 23, 31, 32
- EVERGREEN AVE: 35
- FAIRVIEW ST: 23
- FAR REACH RD: 02, 03, 04
- FARM LN: 09, 10
- FEARING DR: 24, 31
- FENSVIEW DR: 35
- FIELDSTONE RD: 09, 10
- FISHER ST: 21
- FORBES RD: 24, 25, 31
- FORD PL: 16
- FOREST RD: 16
- FOX HILL ST: 09, 14
- FOX MEADOW DR: 14, 15
- FRENCH ST: 21
- GAY ST: 14, 15, 16
- GAY ST EXT: 16
- GLACIER DR: 23, 24
- GLANDORE RD: 31, 32
- HARVARD ST: 37, 38
- HARWICH CIR: 14
- HAWKTREE DR: 24, 31
- HAWTHORN ST: 17
- HEDGEROW LN: 32
- HEMLOCK DR: 32
- HIGH ROCK LN: 08, 13
- HIGH ROCK ST: 13, 14
- HIGH ST: 05, 06, 09, 14, 20, 21, 27, 28, 34
- HIGHVIEW ST: 27
- HILLCREST PL: 14
- HILLVIEW RD: 16, 17
- HILLVIEW TERR: 16
- HOOPER ST: 16
- HOOVER AVE: 28
- HOYLE ST: 16
- JESSICA LN: 35
- JUNE ST: 27
- JUNIPER RIDGE RD: 25, 26, 33
- KILRONAN RD: 25
- KINGSWOOD RD: 19, 20
- LAKESHORE DR: 20, 28
- LANARK DR: 20
- HARTFORD ST: 13, 14, 19, 20
- GLEN RD: 35
- GLOUCESTER RD: 13, 20
- GRAFTON AVE: 16, 17
- GREEN HILL RD: 27
- GREENACRE RD: 28
- GROVE ST: 05, 06
- HAMPTON RD: 14
- HARROW RD: 40

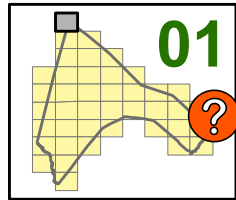


- LARCH ST: 17, 24
- LASALLE RD: 36
- LAURA LN: 16
- LEA RD: 25
- LINDEN ST: 34
- LITTLE BOOT LN: 13
- LOCUST DR: 35
- LONGMEADOW DR: 04, 05
- LONGWOOD AVE: 05, 06
- LORING ST: 16, 17
- LORRAINE RD: 09
- LOWDER BROOK DR: 05, 06
- LULL ST: 16, 17
- LYNN TER: 09
- LYONS DR: 31, 32
- MAGALETTA DR: 24, 31
- MAGNOLIA DR: 35, 40
- MANOR LN: 22
- MARGERY LN: 34, 35, 39, 40
- MARSHALL ST: 23
- MARTHA JONES RD: 35
- MARTINGALE LN: 29
- MARYMONT AVE: 32
- MAYFAIR DR: 20
- MEADOWBROOK RD: 22
- METCALF ROAD: 17, 18, 24
- MILK ST: 15, 22
- MILL BROOK RD: 27
- MILL ST: 19, 20, 27, 28
- MOODIE ST: 16
- MORGAN FARM RD: 13
- NAHATAN ST: 21, 29, 30
- NANCY DR: 32
- NOANNET CIR: 13
- NORFOLK AVE: 21
- NORTH ST: 34
- NSTAR WAY: 32, 37
- OAK ST: 28, 35, 40, 41
- OLD STONE RD: 08
- OLDE CARRIAGE DR: 29
- ORCHARD CIR: 13
- ORIOLE ST: 34, 35
- OVERLOOK AVE: 18
- OXFORD RD: 13, 14
- OXFORD TER: 13, 14
- PALOMINO LN: 32
- PARK CIR: 23
- PARKER ST: 16
- PARTRIDGE DR: 32
- PEAR TREE DR: 32
- PERRY DR: 25, 32
- PERVAL ST: 24
- PETTIGREW PL: 23
- PHEASANT HILL ST: 27, 34
- PHILLIPS BROOKS RD: 24
- PHILLIPS WAY: 39, 40
- PINE LN: 16, 23
- PLEASANT VALLEY RD: 09
- POND PLAIN RD: 28, 35
- POND ST: 21, 28, 29
- POPLAR ST: 17
- PORTER ST: 25, 32
- PUTTING DR: 24
- RAILROAD AVE: 16
- REDWOOD RD: 16
- REED AVE: 29
- RESERVOIR RD: 35
- RIDGE RD: 01, 02
- RIDGEWOOD RD: 23
- ROBIN RD: 34, 35
- ROCK MEADOW RD: 13
- ROSEMONT RD: 32, 33
- RUSSELL AVE: 14
- SAINT DENIS DR: 24
- SALISBURY DR: 13
- SANDY VALLEY RD: 10, 11, 15
- SAXON RD: 40
- SCHAEFER AVE: 23
- SCHOOL ST: 23
- SEXTON AVE: 20, 28, 29
- SHERMAN'S WAY: 28, 29, 36
- SHOE STRING LN: 13
- SHORT ST: 21
- SKYLINE DR: 02
- SMITH DR: 24
- SOUTHWEST PK: 17
- SPELLMAN RD: 31, 32
- SPRING LN: 24
- SPRUCE DR: 35
- STANFORD DR: 34
- STATION ST: 16, 23, 24
- STEARNS ST: 21
- STERLING RD: 13, 14
- STEVENS CIR: 04, 05
- STONEMEADOW DR: 02, 04, 05
- STORROW CIR: 04
- STRAFFORD PL: 23
- STRAFFORD RD: 16, 23
- STRASSER AVE: 24, 31
- SUMAC DR: 40
- SUMMER ST: 02, 03, 05
- SUNRISE RD: 34, 35
- SUNSET RD: 05
- SYCAMORE DR: 36, 40
- SYLVAN RD: 20, 21
- TAMARACK RD: 35, 40
- TEMPLE RD: 28, 29
- THATCHER ST: 15, 22
- THOMPSON AVE: 29, 36
- TRAILSIDE DR: 39
- TWIN POST RD: 20
- UNIVERSITY AVE: 33, 37, 38
- WAGON RD: 21, 29
- WALDO WAY: 16
- WALKER RD: 25, 32
- WALPER ST: 24, 31
- WARWICK DR: 20
- WASHINGTON ST: 16, 23
- WEATHERBEE DR: 25
- WEBSTER ST: 16
- WELLINGTON DR: 21, 29
- WELLS AVE: 29
- WENTWORTH ST: 16
- WESSEX DR: 20
- WESTBROOK LN: 23
- WESTCHESTER DR: 13
- WESTDALE RD: 17
- WESTFIELD ST: 01, 02, 03
- WESTLAND AVE: 28
- WESTVIEW TER: 20, 21
- WESTWOOD GLEN RD: 14
- WESTWOOD TER: 18
- WHIPPOORWILL DR: 11
- WHITEWOOD RD: 25, 32, 33
- WHITNEY AVE: 28, 29, 35, 36
- WICKLOW DR: 20
- WIGHT LN: 32
- WILDWOOD DR: 20
- WILLARD CIR: 23, 24
- WILLET POND DR: 41
- WILLOW FARM RD: 21
- WILLOW ST: 21, 29
- WILSON WAY: 23
- WILSONDALE ST: 01, 02
- WINDMILL LN: 28
- WINDSOR DR: 14
- WINSLOW RD: 39, 40
- WINTER ST: 29, 36
- WINTER TER: 36
- WOODLAND RD: 13, 20
- WOODRIDGE RD: 40, 41
- YALE ST: 38
- YORK WAY: 13, 20
- YOUNGS RD: 27

# WETLANDS ATLAS

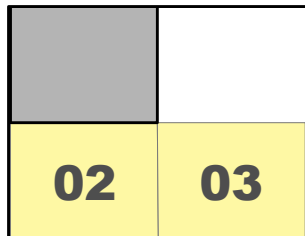


2010



**Explanation**

- ★ CERTIFIED VERNAL POOL
- DEP WETLANDS (MassGIS)**
  - DEEP MARSH
  - SHALLOW MARSH MEADOW OR FEN
  - SHRUB SWAMP
  - WOODED SWAMP CONIFEROUS
  - WOODED SWAMP DECIDUOUS
  - WOODED SWAMP MIXED TREES
- FEMA FLOOD ZONES**
  - 100 yr - No BFEs
  - 100 yr - BFEs
  - Floodway - 100 yr - BFEs
  - 100 and 500 yr flooding
- WETLANDS (CAD)**
  - BVW
  - 10' BUFFER
  - 30' BUFFER
  - 35' BUFFER
  - 50' BUFFER
  - 100' BUFFER
  - EDGE OF BANK
  - 100' RIVERFRONT
  - 200' RIVERFRONT
  - CERTIFIED VERNAL POOL
  - ISLF
  - ISOLATED WETLANDS
  - RESTORED WETLAND
  - Assessor Map Grid
  - Streams
  - Surface Water Bodies
- BUILDINGS
- TOWN HALL
- POLICE STATION
- FIRE STATION
- CARBY MUNICIPAL OFFICE BUILDING
- COLBURN SCHOOL
- DEERFIELD SCHOOL
- DOWNEY SCHOOL
- HANLON SCHOOL
- MARTHA JONES SCHOOL
- SHEEHAN SCHOOL
- THURSTON MIDDLE SCHOOL
- WESTWOOD HIGH SCHOOL
- XAVERIAN BROTHERS HIGH SCHOOL
- COUNCIL ON AGING
- SENIOR HOUSING
- LIBRARY
- ISLINGTON LIBRARY
- ISLINGTON COMMUNITY CENTER
- 1ST BAPTIST CHURCH
- 1ST EVANGELICAL FREE CHURCH
- FIRST PARISH CHURCH
- ST DENNIS CHURCH
- ST JOHN'S CHURCH
- ST MARGARET MARY CHURCH
- TEMPLE BETH DAVID
- FUNERAL HOME
- MBTA STATION
- Easement
- Train ROW
- Parcels

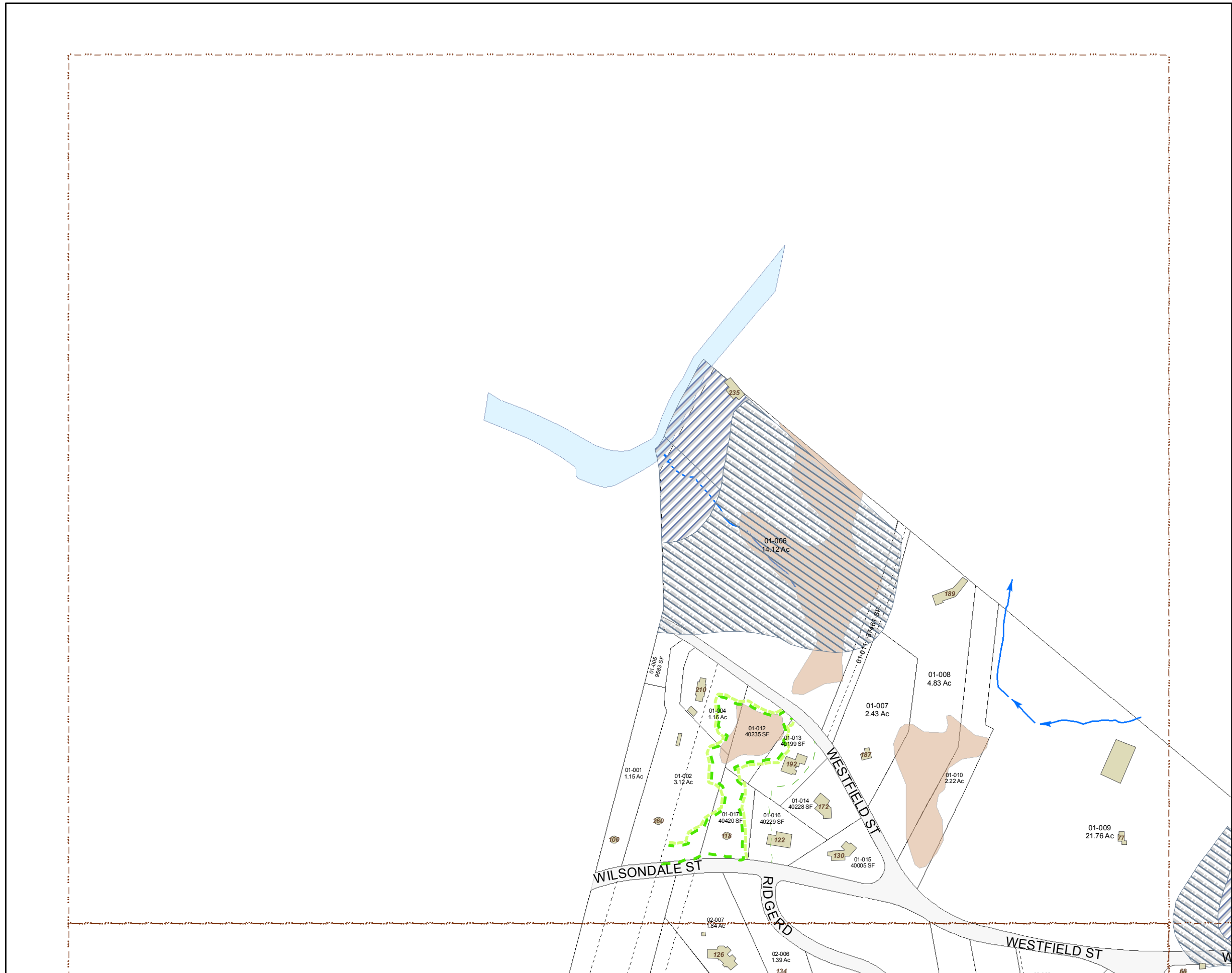


This map is intended to support the inventory of real property in the Town of Westwood. Map data should not be interpreted as the actual field survey data. This data should not be used for legal description or conveyance purposes.

Plot created by:



Feb, 2010

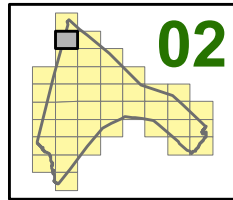


Disclaimer: The location of wetlands shown on these maps should be considered approximate and incomplete. For more accurate information regarding wetlands on a property a wetlands specialist should be consulted to perform mapping in the field. Some of the information shown in the Wetlands (CAD) layer were obtained from such surveys but should still be considered approximate and incomplete.

# WETLANDS ATLAS

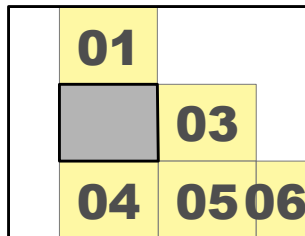


2010



**Explanation**

- ★ CERTIFIED VERNAL POOL
- DEP WETLANDS (MassGIS)**
  - DEEP MARSH
  - SHALLOW MARSH MEADOW OR FEN
  - SHRUB SWAMP
  - WOODED SWAMP CONIFEROUS
  - WOODED SWAMP DECIDUOUS
  - WOODED SWAMP MIXED TREES
- FEMA FLOOD ZONES**
  - 100 yr - No BFEs
  - 100 yr - BFEs
  - Floodway - 100 yr - BFEs
  - 100 and 500 yr flooding
- WETLANDS (CAD)**
  - BWW
  - 10' BUFFER
  - 30' BUFFER
  - 35' BUFFER
  - 50' BUFFER
  - 100' BUFFER
  - EDGE OF BANK
  - 100' RIVERFRONT
  - 200' RIVERFRONT
  - CERTIFIED VERNAL POOL
  - ILSF
  - ISOLATED WETLANDS
  - RESTORED WETLAND
  - Assessor Map Grid
  - Streams
  - Surface Water Bodies
- BUILDINGS**
  - TOWN HALL
  - POLICE STATION
  - FIRE STATION
  - CARBY MUNICIPAL OFFICE BUILDING
  - COLBURN SCHOOL
  - DEERFIELD SCHOOL
  - DOWNEY SCHOOL
  - HANLON SCHOOL
  - MARTHA JONES SCHOOL
  - SHEEHAN SCHOOL
  - THURSTON MIDDLE SCHOOL
  - WESTWOOD HIGH SCHOOL
  - XAVIERIAN BROTHERS HIGH SCHOOL
  - COUNCIL ON AGING
  - SENIOR HOUSING
  - LIBRARY
  - ISLINGTON LIBRARY
  - ISLINGTON COMMUNITY CENTER
  - 1ST BAPTIST CHURCH
  - 1ST EVANGELICAL FREE CHURCH
  - FIRST PARISH CHURCH
  - ST DENNIS CHURCH
  - ST JOHN'S CHURCH
  - ST MARGARET MARY CHURCH
  - TEMPLE BETH DAVID
  - FUNERAL HOME
  - MBTA STATION
  - Easement
  - Train ROW
  - Parcels

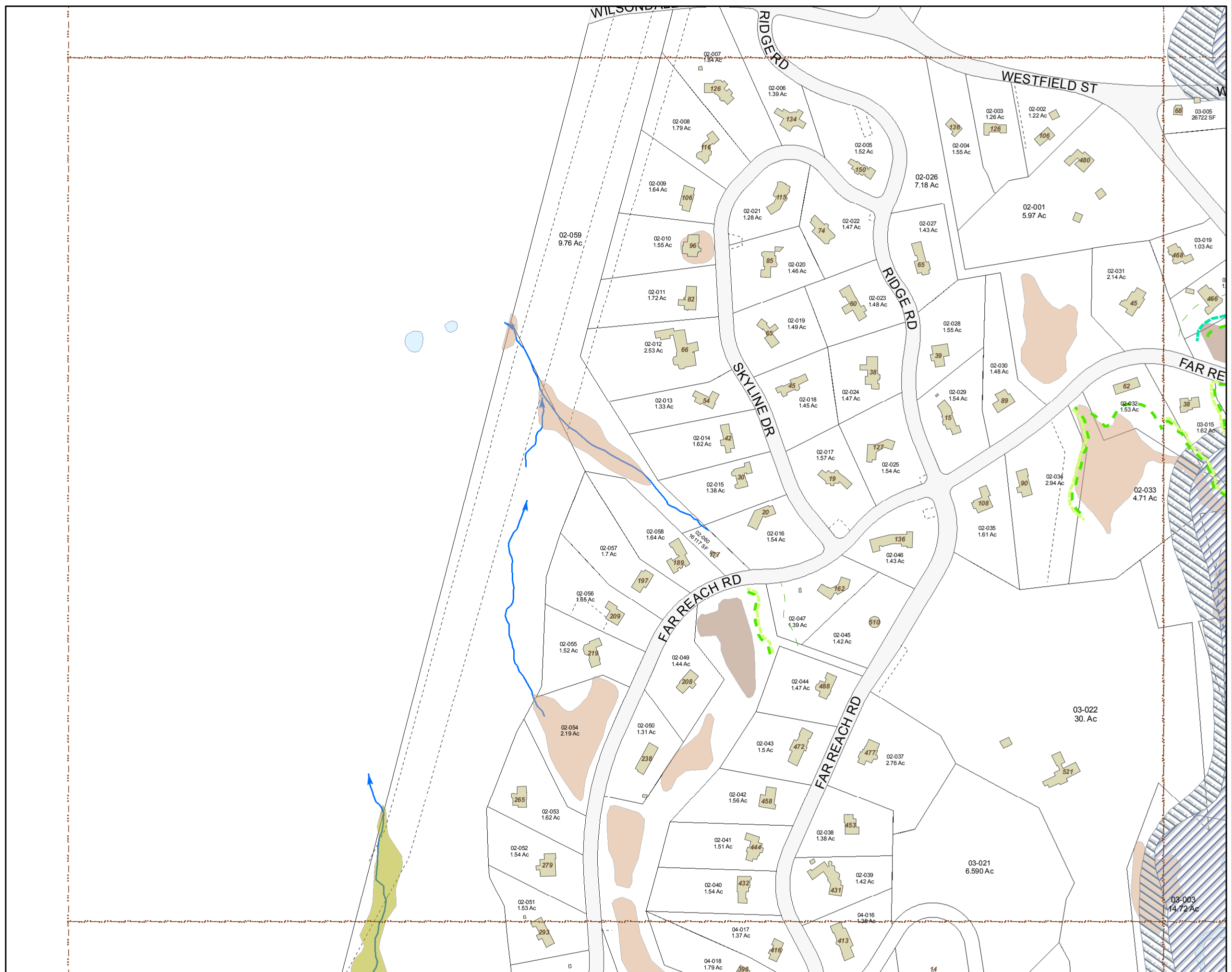


This map is intended to support the inventory of real property in the Town of Westwood. Map data should not be interpreted as the actual field survey data. This data should not be used for legal description or conveyance purposes.

Plot created by:



Feb, 2010

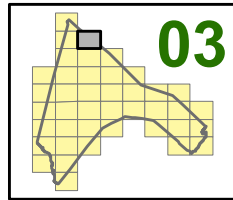


Disclaimer: The location of wetlands shown on these maps should be considered approximate and incomplete. For more accurate information regarding wetlands on a property a wetlands specialist should be consulted to perform mapping in the field. Some of the information shown in the Wetlands (CAD) layer were obtained from such surveys but should still be considered approximate and incomplete.

# WETLANDS ATLAS



2010



**Explanation**

- CERTIFIED VERNAL POOL
- DEP WETLANDS (MassGIS)**
  - DEEP MARSH
  - SHALLOW MARSH MEADOW OR FEN
  - SHRUB SWAMP
  - WOODED SWAMP CONIFEROUS
  - WOODED SWAMP DECIDUOUS
  - WOODED SWAMP MIXED TREES
- FEMA FLOOD ZONES**
  - 100 yr - No BFEs
  - 100 yr - BFEs
  - Floodway - 100 yr - BFEs
  - 100 and 500 yr flooding
- WETLANDS (CAD)**
  - BVW
  - 10' BUFFER
  - 30' BUFFER
  - 35' BUFFER
  - 50' BUFFER
  - 100' BUFFER
  - EDGE OF BANK
  - 100' RIVERFRONT
  - 200' RIVERFRONT
  - CERTIFIED VERNAL POOL
  - ILSF
  - ISOLATED WETLANDS
  - RESTORED WETLAND
  - Assessor Map Grid
  - Streams
  - Surface Water Bodies
- BUILDINGS**
  - TOWN HALL
  - POLICE STATION
  - FIRE STATION
  - CARBY MUNICIPAL OFFICE BUILDING
  - COLBURN SCHOOL
  - DEERFIELD SCHOOL
  - DOWNEY SCHOOL
  - HANLON SCHOOL
  - MARTHA JONES SCHOOL
  - SHEEHAN SCHOOL
  - THURSTON MIDDLE SCHOOL
  - WESTWOOD HIGH SCHOOL
  - XAVIERIAN BROTHERS HIGH SCHOOL
  - COUNCIL ON AGING
  - SENIOR HOUSING
  - LIBRARY
  - ISLINGTON LIBRARY
  - ISLINGTON COMMUNITY CENTER
  - 1ST BAPTIST CHURCH
  - 1ST EVANGELICAL FREE CHURCH
  - FIRST PARISH CHURCH
  - ST DENNIS CHURCH
  - ST JOHN'S CHURCH
  - ST MARGARET MARY CHURCH
  - TEMPLE BETH DAVID
  - FUNERAL HOME
  - MBTA STATION
  - Easement
  - Train ROW
  - Parcels

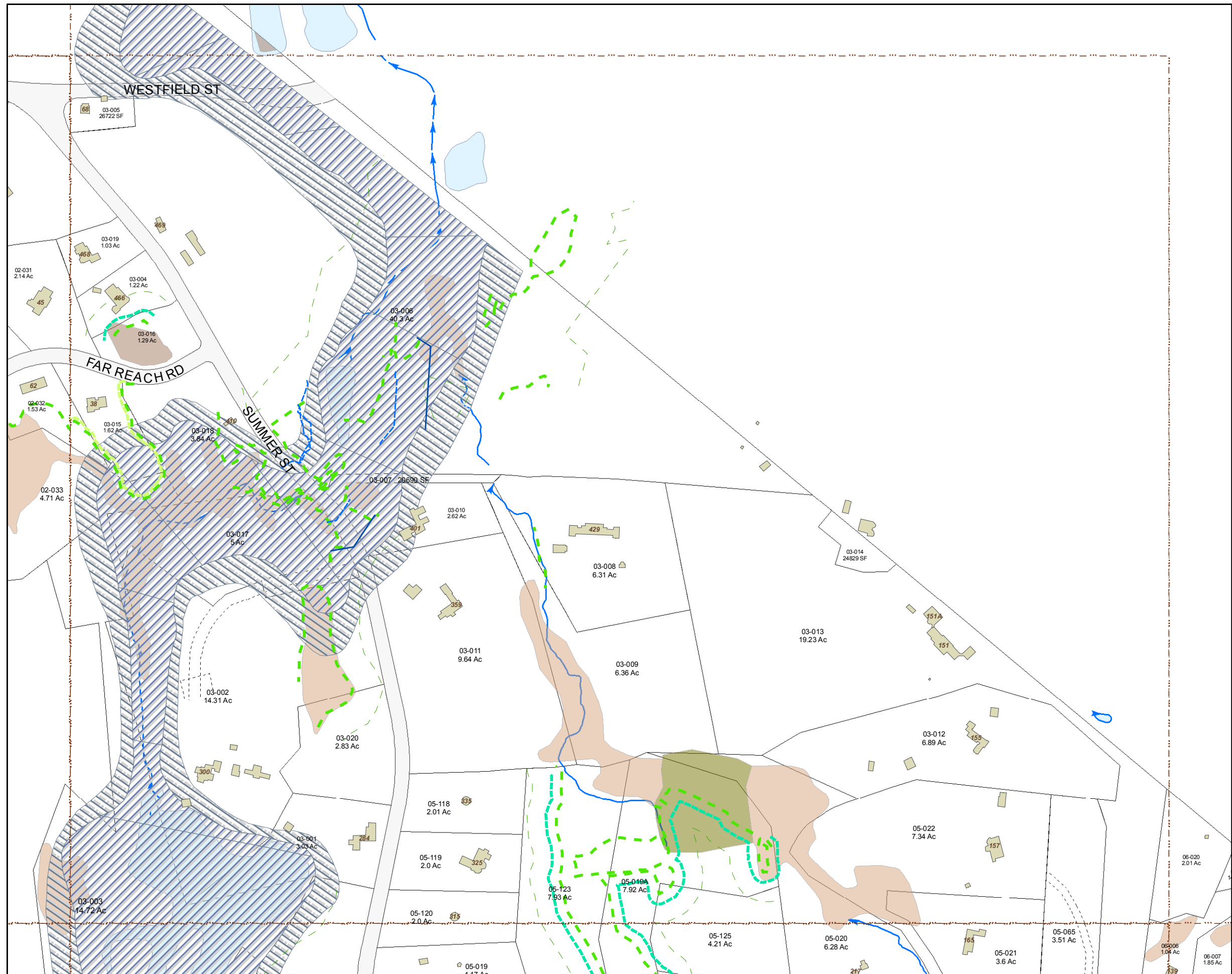
01		
02		
04	05	06

This map is intended to support the inventory of real property in the Town of Westwood. Map data should not be interpreted as the actual field survey data. This data should not be used for legal description or conveyance purposes.

Plot created by:



Feb, 2010

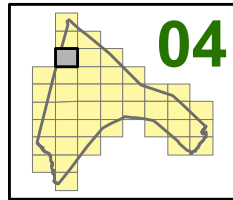


Disclaimer: The location of wetlands shown on these maps should be considered approximate and incomplete. For more accurate information regarding wetlands on a property a wetlands specialist should be consulted to perform mapping in the field. Some of the information shown in the Wetlands (CAD) layer were obtained from such surveys but should still be considered approximate and incomplete.

# WETLANDS ATLAS



2010



**Explanation**

- ★ CERTIFIED VERNAL POOL
- DEP WETLANDS (MassGIS)**
  - DEEP MARSH
  - SHALLOW MARSH MEADOW OR FEN
  - SHRUB SWAMP
  - WOODED SWAMP CONIFEROUS
  - WOODED SWAMP DECIDUOUS
  - WOODED SWAMP MIXED TREES
  - Wetlands (State Restricted)
- FEMA FLOOD ZONES**
  - 100 yr - No BFEs
  - 100 yr - BFEs
  - Floodway - 100 yr - BFEs
  - 100 and 500 yr flooding
- WETLANDS (CAD)**
  - BWW
  - 10' BUFFER
  - 30' BUFFER
  - 35' BUFFER
  - 50' BUFFER
  - 100' BUFFER
  - EDGE OF BANK
  - 100' RIVERFRONT
  - 200' RIVERFRONT
  - CERTIFIED VERNAL POOL
  - ILSF
  - ISOLATED WETLANDS
  - RESTORED WETLAND
  - Assessor Map Grid
  - Streams
  - Surface Water Bodies
- BUILDINGS**
  - TOWN HALL
  - POLICE STATION
  - FIRE STATION
  - CARBY MUNICIPAL OFFICE BUILDING
  - COLBURN SCHOOL
  - DEERFIELD SCHOOL
  - DOWNEY SCHOOL
  - HANLON SCHOOL
  - MARTHA JONES SCHOOL
  - SHEEHAN SCHOOL
  - THURSTON MIDDLE SCHOOL
  - WESTWOOD HIGH SCHOOL
  - XAVERIAN BROTHERS HIGH SCHOOL
  - COUNCIL ON AGING
  - SENIOR HOUSING
  - LIBRARY
  - ISLINGTON LIBRARY
  - ISLINGTON COMMUNITY CENTER
  - 1ST BAPTIST CHURCH
  - 1ST EVANGELICAL FREE CHURCH
  - FIRST PARISH CHURCH
  - ST DENNIS CHURCH
  - ST JOHN'S CHURCH
  - ST MARGARET MARY CHURCH
  - TEMPLE BETH DAVID
  - FUNERAL HOME
  - MBTA STATION
  - Easement
  - Train ROW
  - Parcels

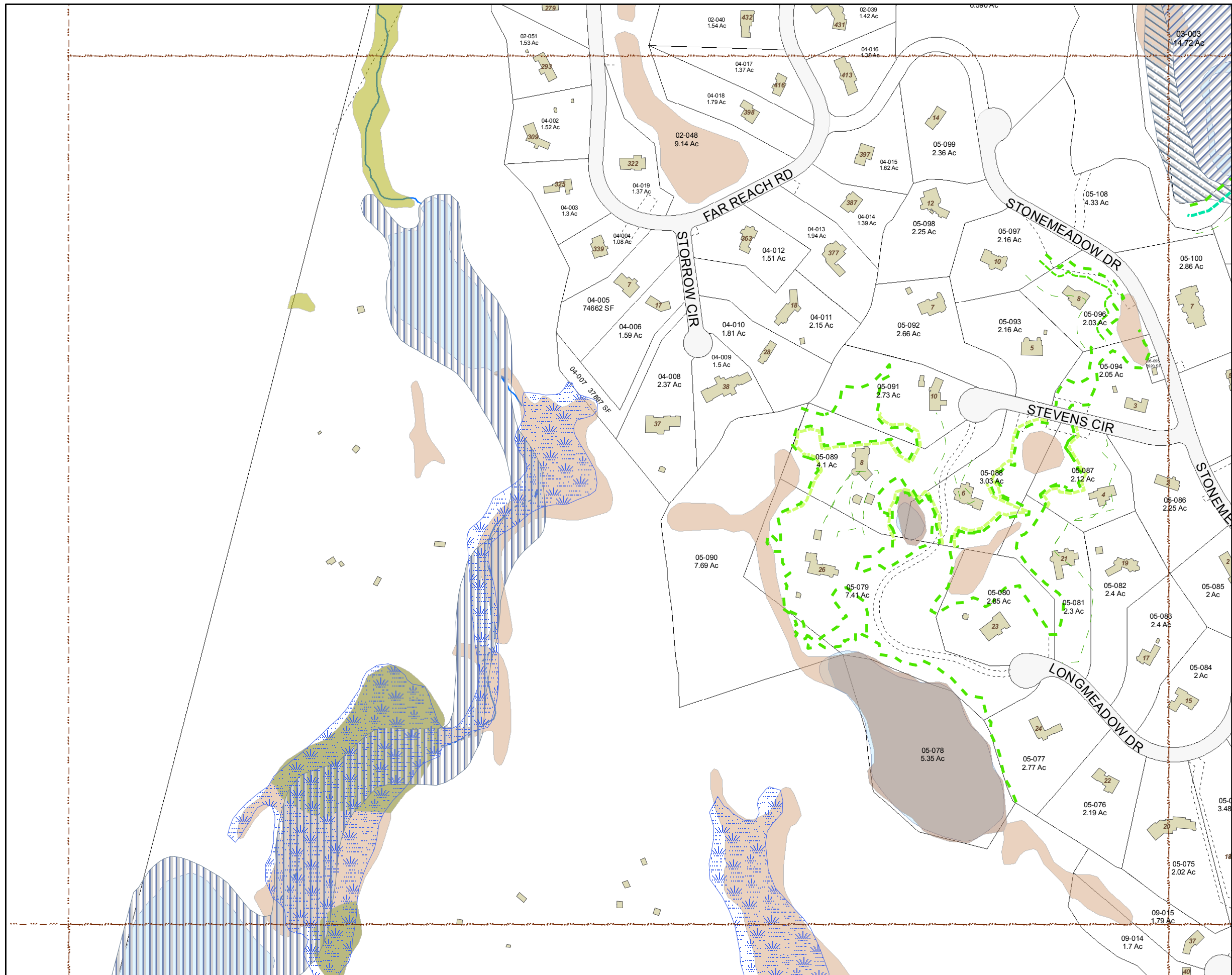
	02	03
		05
07	08	09

This map is intended to support the inventory of real property in the Town of Westwood. Map data should not be interpreted as the actual field survey data. This data should not be used for legal description or conveyance purposes.

Plot created by:



Feb, 2010

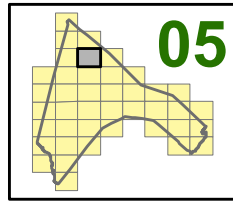


Disclaimer: The location of wetlands shown on these maps should be considered approximate and incomplete. For more accurate information regarding wetlands on a property a wetlands specialist should be consulted to perform mapping in the field. Some of the information shown in the Wetlands (CAD) layer were obtained from such surveys but should still be considered approximate and incomplete.

# WETLANDS ATLAS



2010



- Explanation**
- ★ CERTIFIED VERNAL POOL
  - DEP WETLANDS (MassGIS)**
    - DEEP MARSH
    - SHALLOW MARSH MEADOW OR FEN
    - SHRUB SWAMP
    - WOODED SWAMP CONIFEROUS
    - WOODED SWAMP DECIDUOUS
    - WOODED SWAMP MIXED TREES
  - FEMA FLOOD ZONES**
    - 100 yr - No BFEs
    - 100 yr - BFEs
    - Floodway - 100 yr - BFEs
    - 100 and 500 yr flooding
  - WETLANDS (CAD)**
    - BVV
    - 10' BUFFER
    - 30' BUFFER
    - 35' BUFFER
    - 50' BUFFER
    - 100' BUFFER
    - EDGE OF BANK
    - 100' RIVERFRONT
    - 200' RIVERFRONT
    - CERTIFIED VERNAL POOL
    - ILSF
    - ISOLATED WETLANDS
    - RESTORED WETLAND
    - Easement
    - Assessor Map Grid
    - Streams
    - Surface Water Bodies
  - BUILDINGS**
    - TOWN HALL
    - POLICE STATION
    - FIRE STATION
    - CARBY MUNICIPAL OFFICE BUILDING
    - COLBURN SCHOOL
    - DEERFIELD SCHOOL
    - DOWNEY SCHOOL
    - HANLON SCHOOL
    - MARTHA JONES SCHOOL
    - SHEEHAN SCHOOL
    - THURSTON MIDDLE SCHOOL
    - WESTWOOD HIGH SCHOOL
    - XAVIERIAN BROTHERS HIGH SCHOOL
    - COUNCIL ON AGING
    - SENIOR HOUSING
    - LIBRARY
    - ISLINGTON LIBRARY
    - ISLINGTON COMMUNITY CENTER
    - 1ST BAPTIST CHURCH
    - 1ST EVANGELICAL FREE CHURCH
    - FIRST PARISH CHURCH
    - ST DENNIS CHURCH
    - ST JOHN'S CHURCH
    - ST MARGARET MARY CHURCH
    - TEMPLE BETH DAVID
    - FUNERAL HOME
    - MBTA STATION

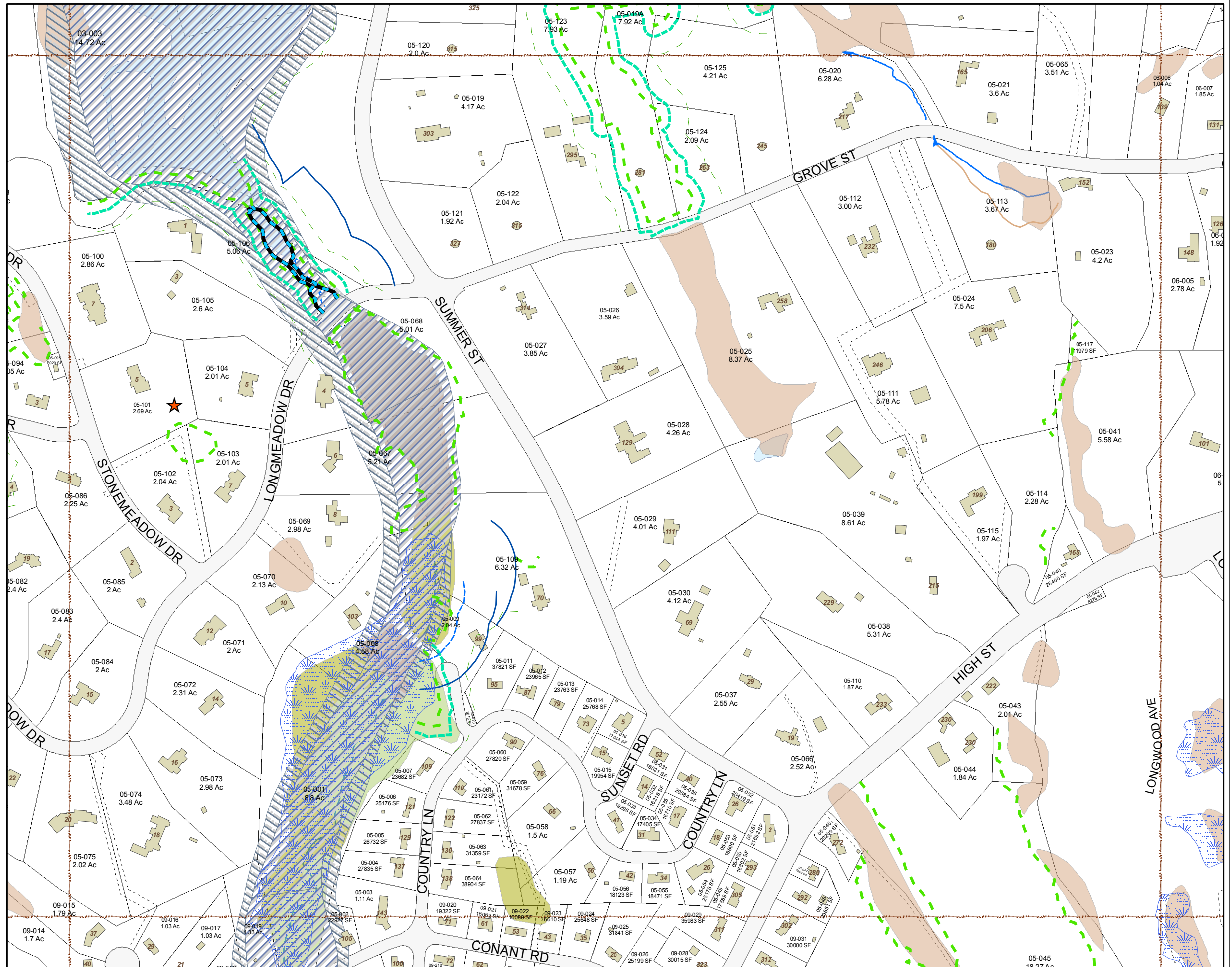
02	03	
04		06
08	09	10

This map is intended to support the inventory of real property in the Town of Westwood. Map data should not be interpreted as the actual field survey data. This data should not be used for legal description or conveyance purposes.

Plot created by:



Feb, 2010

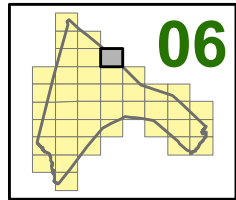


Disclaimer: The location of wetlands shown on these maps should be considered approximate and incomplete. For more accurate information regarding wetlands on a property a wetlands specialist should be consulted to perform mapping in the field. Some of the information shown in the Wetlands (CAD) layer were obtained from such surveys but should still be considered approximate and incomplete.

# WETLANDS ATLAS



2010



**Explanation**

- CERTIFIED VERNAL POOL
- DEP WETLANDS (MassGIS)**
  - DEEP MARSH
  - SHALLOW MARSH MEADOW OR FEN
  - SHRUB SWAMP
  - WOODED SWAMP CONIFEROUS
  - WOODED SWAMP DECIDUOUS
  - WOODED SWAMP MIXED TREES
  - Wetlands (State Restricted)
- FEMA FLOOD ZONES**
  - 100 yr - No BFEs
  - 100 yr - BFEs
  - Floodway - 100 yr - BFEs
  - 100 and 500 yr flooding
- WETLANDS (CAD)**
  - BVW
  - 10' BUFFER
  - 30' BUFFER
  - 35' BUFFER
  - 50' BUFFER
  - 100' BUFFER
  - EDGE OF BANK
  - 100' RIVERFRONT
  - 200' RIVERFRONT
  - CERTIFIED VERNAL POOL
  - ILSF
  - ISOLATED WETLANDS
  - RESTORED WETLAND
  - Assessor Map Grid
  - Streams
  - Surface Water Bodies
- BUILDINGS**
  - TOWN HALL
  - POLICE STATION
  - FIRE STATION
  - CARBY MUNICIPAL OFFICE BUILDING
  - COLBURN SCHOOL
  - DEERFIELD SCHOOL
  - DOWNEY SCHOOL
  - HANLON SCHOOL
  - MARTHA JONES SCHOOL
  - SHEEHAN SCHOOL
  - THURSTON MIDDLE SCHOOL
  - WESTWOOD HIGH SCHOOL
  - XAVIERIAN BROTHERS HIGH SCHOOL
  - COUNCIL ON AGING
  - SENIOR HOUSING
  - LIBRARY
  - ISLINGTON LIBRARY
  - ISLINGTON COMMUNITY CENTER
  - 1ST BAPTIST CHURCH
  - 1ST EVANGELICAL FREE CHURCH
  - FIRST PARISH CHURCH
  - ST DENNIS CHURCH
  - ST JOHN'S CHURCH
  - ST MARGARET MARY CHURCH
  - TEMPLE BETH DAVID
  - FUNERAL HOME
  - MBTA STATION
  - Easement
  - Train ROW
  - Parcels

03		
05		
09	10	11

This map is intended to support the inventory of real property in the Town of Westwood. Map data should not be interpreted as the actual field survey data. This data should not be used for legal description or conveyance purposes.

Plot created by:



Feb, 2010

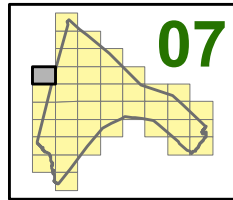


Disclaimer: The location of wetlands shown on these maps should be considered approximate and incomplete. For more accurate information regarding wetlands on a property a wetlands specialist should be consulted to perform mapping in the field. Some of the information shown in the Wetlands (CAD) layer were obtained from such surveys but should still be considered approximate and incomplete.

# WETLANDS ATLAS



2010



**Explanation**

- ★ CERTIFIED VERNAL POOL
- DEP WETLANDS (MassGIS)**
  - DEEP MARSH
  - SHALLOW MARSH MEADOW OR FEN
  - SHRUB SWAMP
  - WOODED SWAMP CONIFEROUS
  - WOODED SWAMP DECIDUOUS
  - WOODED SWAMP MIXED TREES
  - Wetlands (State Restricted)
- FEMA FLOOD ZONES**
  - 100 yr - No BFEs
  - 100 yr - BFEs
  - Floodway - 100 yr - BFEs
  - 100 and 500 yr flooding
- WETLANDS (CAD)**
  - BWW
  - 10' BUFFER
  - 30' BUFFER
  - 35' BUFFER
  - 50' BUFFER
  - 100' BUFFER
  - EDGE OF BANK
  - 100' RIVERFRONT
  - 200' RIVERFRONT
  - CERTIFIED VERNAL POOL
  - ILSF
  - ISOLATED WETLANDS
  - RESTORED WETLAND
  - Assessor Map Grid
  - Streams
  - Surface Water Bodies
- BUILDINGS
- TOWN HALL
- POLICE STATION
- FIRE STATION
- CARBY MUNICIPAL OFFICE BUILDING
- COLBURN SCHOOL
- DEERFIELD SCHOOL
- DOWNEY SCHOOL
- HANLON SCHOOL
- MARTHA JONES SCHOOL
- SHEEHAN SCHOOL
- THURSTON MIDDLE SCHOOL
- WESTWOOD HIGH SCHOOL
- XAVERIAN BROTHERS HIGH SCHOOL
- COUNCIL ON AGING
- SENIOR HOUSING
- LIBRARY
- ISLINGTON LIBRARY
- ISLINGTON COMMUNITY CENTER
- 1ST BAPTIST CHURCH
- 1ST EVANGELICAL FREE CHURCH
- FIRST PARISH CHURCH
- ST DENNIS CHURCH
- ST JOHN'S CHURCH
- ST MARGARET MARY CHURCH
- TEMPLE BETH DAVID
- FUNERAL HOME
- MBTA STATION
- Easement
- Train ROW
- Parcels

	0405
	0809
12	1314

This map is intended to support the inventory of real property in the Town of Westwood. Map data should not be interpreted as the actual field survey data. This data should not be used for legal description or conveyance purposes.

Plot created by:



Feb, 2010



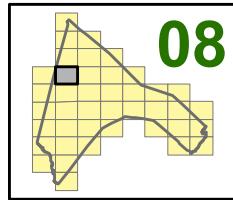
Disclaimer: The location of wetlands shown on these maps should be considered approximate and incomplete. For more accurate information regarding wetlands on a property a wetlands specialist should be consulted to perform mapping in the field. Some of the information shown in the Wetlands (CAD) layer were obtained from such surveys but should still be considered approximate and incomplete.



# WETLANDS ATLAS



2010



- Explanation**
- CERTIFIED VERNAL POOL
  - DEP WETLANDS (MassGIS)**
    - DEEP MARSH
    - SHALLOW MARSH MEADOW OR FEN
    - SHRUB SWAMP
    - WOODED SWAMP CONIFEROUS
    - WOODED SWAMP DECIDUOUS
    - WOODED SWAMP MIXED TREES
    - Wetlands (State Restricted)
  - FEMA FLOOD ZONES**
    - 100 yr - No BFEs
    - 100 yr - BFEs
    - Floodway - 100 yr - BFEs
    - 100 and 500 yr flooding
  - WETLANDS (CAD)**
    - BVW
    - 10' BUFFER
    - 30' BUFFER
    - 35' BUFFER
    - 50' BUFFER
    - 100' BUFFER
    - EDGE OF BANK
    - 100' RIVERFRONT
    - 200' RIVERFRONT
    - CERTIFIED VERNAL POOL
    - ILSF
    - ISOLATED WETLANDS
    - RESTORED WETLAND
    - Assessor Map Grid
    - Streams
    - Surface Water Bodies
  - BUILDINGS
  - TOWN HALL
  - POLICE STATION
  - FIRE STATION
  - CARBY MUNICIPAL OFFICE BUILDING
  - COLBURN SCHOOL
  - DEERFIELD SCHOOL
  - DOWNEY SCHOOL
  - HANLON SCHOOL
  - MARTHA JONES SCHOOL
  - SHEEHAN SCHOOL
  - THURSTON MIDDLE SCHOOL
  - WESTWOOD HIGH SCHOOL
  - XAVIERIAN BROTHERS HIGH SCHOOL
  - COUNCIL ON AGING
  - SENIOR HOUSING
  - LIBRARY
  - ISLINGTON LIBRARY
  - ISLINGTON COMMUNITY CENTER
  - 1ST BAPTIST CHURCH
  - 1ST EVANGELICAL FREE CHURCH
  - FIRST PARISH CHURCH
  - ST DENNIS CHURCH
  - ST JOHN'S CHURCH
  - ST MARGARET MARY CHURCH
  - TEMPLE BETH DAVID
  - FUNERAL HOME
  - MBTA STATION
  - Easement
  - Train ROW
  - Parcels

	04	05
07		09
12	13	14

This map is intended to support the inventory of real property in the Town of Westwood. Map data should not be interpreted as the actual field survey data. This data should not be used for legal description or conveyance purposes.

Plot created by:



Feb, 2010

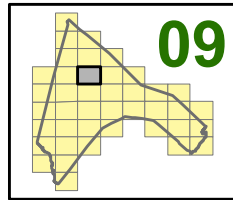


Disclaimer: The location of wetlands shown on these maps should be considered approximate and incomplete. For more accurate information regarding wetlands on a property a wetlands specialist should be consulted to perform mapping in the field. Some of the information shown in the Wetlands (CAD) layer were obtained from such surveys but should still be considered approximate and incomplete.

# WETLANDS ATLAS



2010



**Explanation**

- CERTIFIED VERNAL POOL
- DEP WETLANDS (MassGIS)**
  - DEEP MARSH
  - SHALLOW MARSH MEADOW OR FEN
  - SHRUB SWAMP
  - WOODED SWAMP CONIFEROUS
  - WOODED SWAMP DECIDUOUS
  - WOODED SWAMP MIXED TREES
- FEMA FLOOD ZONES**
  - 100 yr - No BFEs
  - 100 yr - BFEs
  - Floodway - 100 yr - BFEs
  - 100 and 500 yr flooding
- WETLANDS (CAD)**
  - BWW
  - 10' BUFFER
  - 30' BUFFER
  - 35' BUFFER
  - 50' BUFFER
  - 100' BUFFER
  - EDGE OF BANK
  - 100' RIVERFRONT
  - 200' RIVERFRONT
  - CERTIFIED VERNAL POOL
  - ISOLATED WETLANDS
  - RESTORED WETLAND
  - Assessor Map Grid
  - Streams
  - Surface Water Bodies
- BUILDINGS**
  - TOWN HALL
  - POLICE STATION
  - FIRE STATION
  - CARBY MUNICIPAL OFFICE BUILDING
  - COLBURN SCHOOL
  - DEERFIELD SCHOOL
  - DOWNY SCHOOL
  - HANLON SCHOOL
  - MARTHA JONES SCHOOL
  - SHEEHAN SCHOOL
  - THURSTON MIDDLE SCHOOL
  - WESTWOOD HIGH SCHOOL
  - XAVIERIAN BROTHERS HIGH SCHOOL
  - COUNCIL ON AGING
  - SENIOR HOUSING
  - LIBRARY
  - ISLINGTON LIBRARY
  - ISLINGTON COMMUNITY CENTER
  - 1ST BAPTIST CHURCH
  - 1ST EVANGELICAL FREE CHURCH
  - FIRST PARISH CHURCH
  - ST DENNIS CHURCH
  - ST JOHN'S CHURCH
  - ST MARGARET MARY CHURCH
  - TEMPLE BETH DAVID
  - FUNERAL HOME
  - MBTA STATION
  - Easement
  - Train ROW
  - Parcels

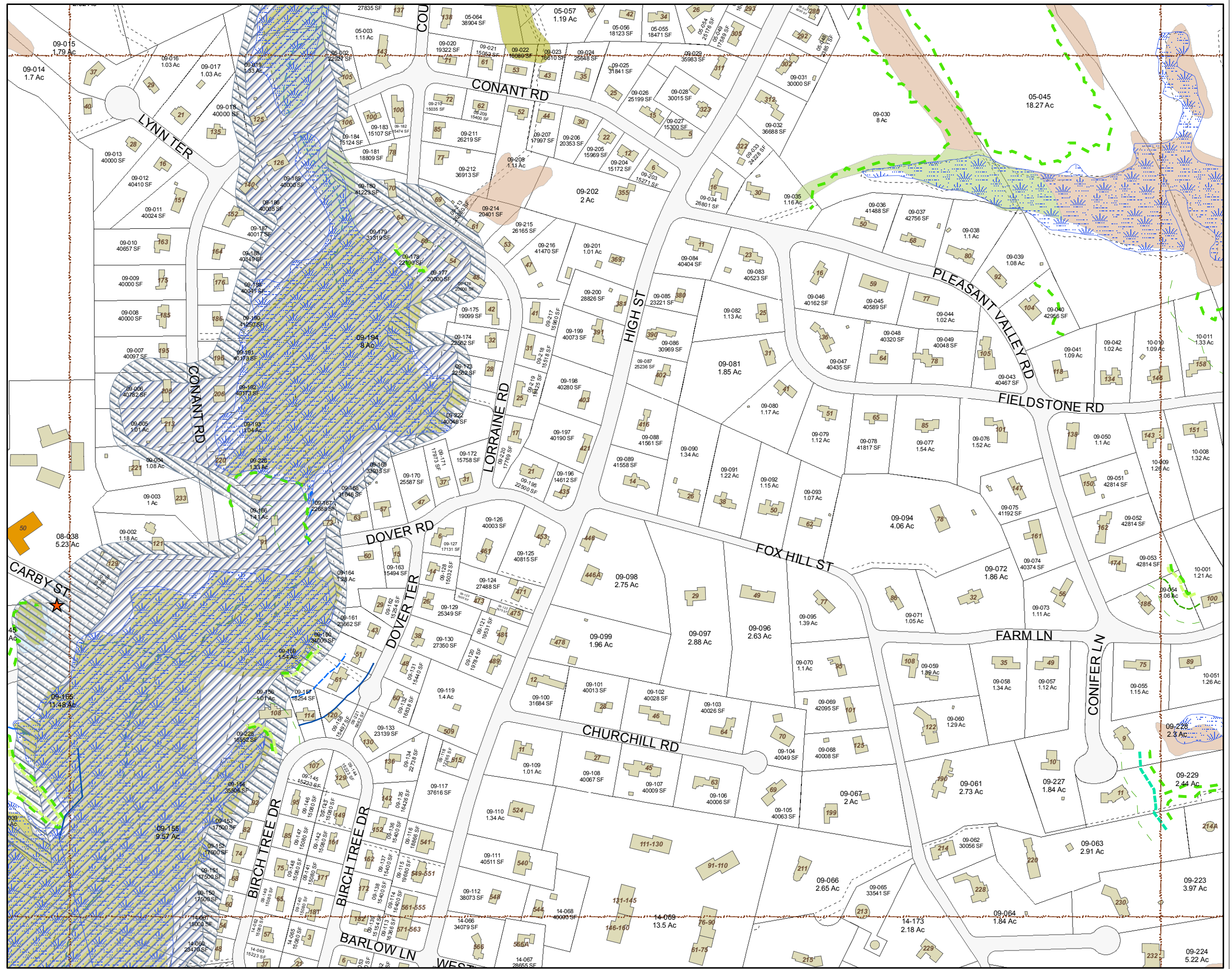
04	05	06
08		10
13	14	15

This map is intended to support the inventory of real property in the Town of Westwood. Map data should not be interpreted as the actual field survey data. This data should not be used for legal description or conveyance purposes.

Plot created by:



Feb, 2010

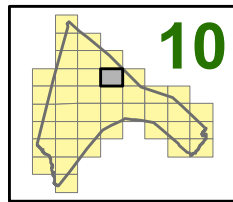


Disclaimer: The location of wetlands shown on these maps should be considered approximate and incomplete. For more accurate information regarding wetlands on a property a wetlands specialist should be consulted to perform mapping in the field. Some of the information shown in the Wetlands (CAD) layer were obtained from such surveys but should still be considered approximate and incomplete.

# WETLANDS ATLAS



2010



**Explanation**

- CERTIFIED VERNAL POOL
- DEP WETLANDS (MassGIS)**
  - DEEP MARSH
  - SHALLOW MARSH MEADOW OR FEN
  - SHRUB SWAMP
  - WOODED SWAMP CONIFEROUS
  - WOODED SWAMP DECIDUOUS
  - WOODED SWAMP MIXED TREES
- FEMA FLOOD ZONES**
  - 100 yr - No BFEs
  - 100 yr - BFEs
  - Floodway - 100 yr - BFEs
  - 100 and 500 yr flooding
- WETLANDS (CAD)**
  - 10' BUFFER
  - 30' BUFFER
  - 35' BUFFER
  - 50' BUFFER
  - 100' BUFFER
  - EDGE OF BANK
  - 100' RIVERFRONT
  - 200' RIVERFRONT
  - CERTIFIED VERNAL POOL
  - ILSF
  - ISOLATED WETLANDS
  - RESTORED WETLAND
  - Assessor Map Grid
  - Streams
  - Surface Water Bodies
- BUILDINGS**
  - TOWN HALL
  - POLICE STATION
  - CARBY MUNICIPAL OFFICE BUILDING
  - COLBURN SCHOOL
  - DEERFIELD SCHOOL
  - DOWNEY SCHOOL
  - HANLON SCHOOL
  - MARTHA JONES SCHOOL
  - SHEEHAN SCHOOL
  - THURSTON MIDDLE SCHOOL
  - WESTWOOD HIGH SCHOOL
  - XAVIERIAN BROTHERS HIGH SCHOOL
  - COUNCIL ON AGING
  - SENIOR HOUSING
  - LIBRARY
  - ISLINGTON LIBRARY
  - ISLINGTON COMMUNITY CENTER
  - 1ST BAPTIST CHURCH
  - 1ST EVANGELICAL FREE CHURCH
  - FIRST PARISH CHURCH
  - ST DENNIS CHURCH
  - ST JOHN'S CHURCH
  - ST MARGARET MARY CHURCH
  - TEMPLE BETH DAVID
  - FUNERAL HOME
  - MBTA STATION
  - Easement
  - Train ROW
  - Parcels

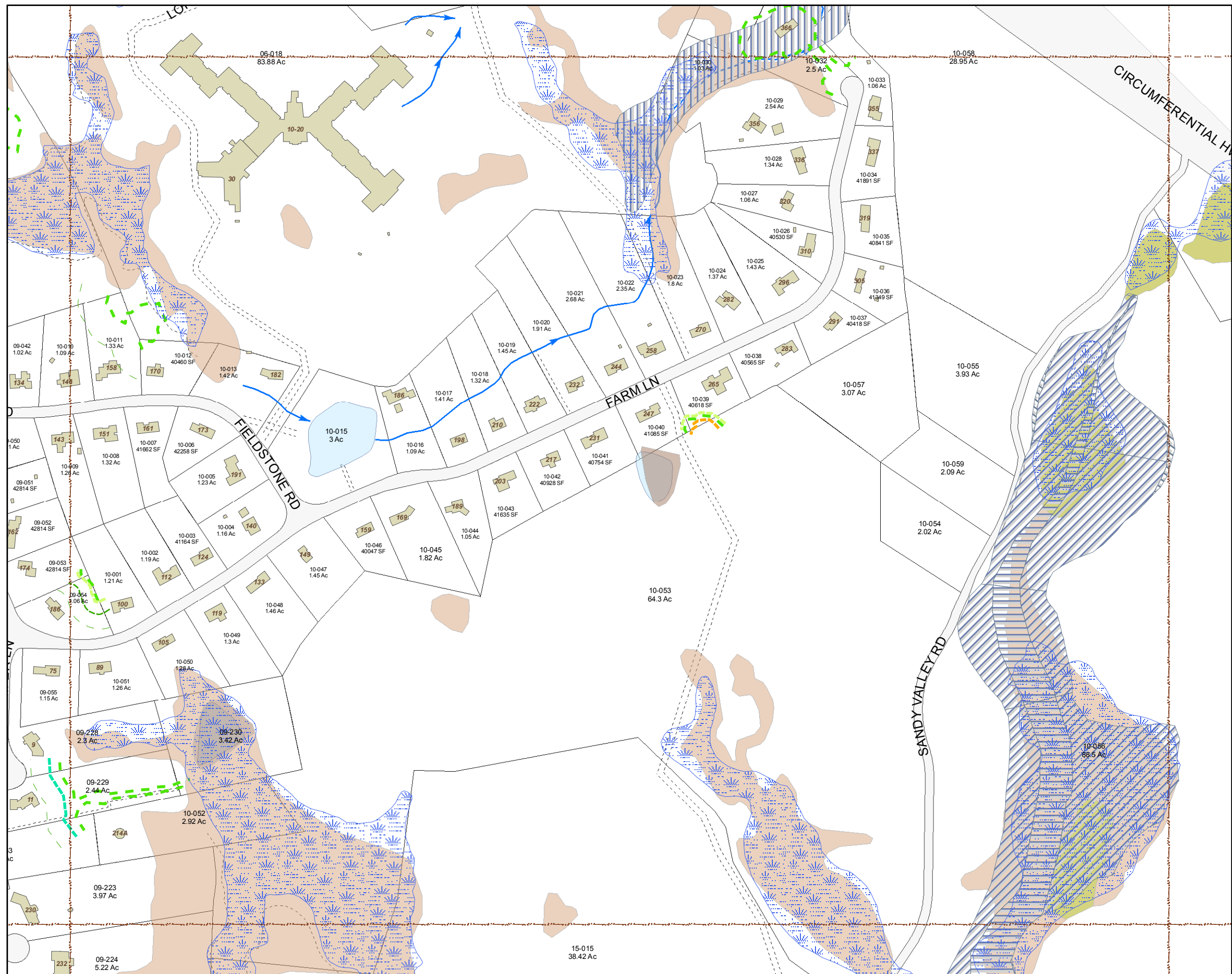
05	06	
09		11
14	15	16

This map is intended to support the inventory of real property in the Town of Westwood. Map data should not be interpreted as the actual field survey data. This data should not be used for legal description or conveyance purposes.

Plot created by:



Feb, 2010

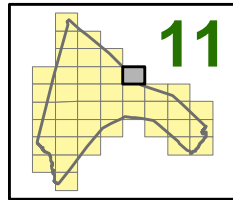


Disclaimer: The location of wetlands shown on these maps should be considered approximate and incomplete. For more accurate information regarding wetlands on a property a wetlands specialist should be consulted to perform mapping in the field. Some of the information shown in the Wetlands (CAD) layer were obtained from such surveys but should still be considered approximate and incomplete.

# WETLANDS ATLAS

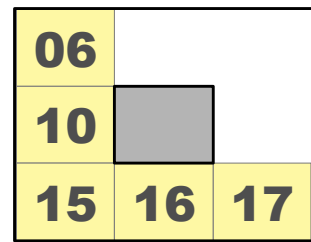


2010



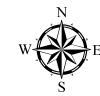
**Explanation**

- CERTIFIED VERNAL POOL
- DEP WETLANDS (MassGIS)**
  - DEEP MARSH
  - SHALLOW MARSH MEADOW OR FEN
  - SHRUB SWAMP
  - WOODED SWAMP CONIFEROUS
  - WOODED SWAMP DECIDUOUS
  - WOODED SWAMP MIXED TREES
  - Wetlands (State Restricted)
- FEMA FLOOD ZONES**
  - 100 yr - No BFEs
  - 100 yr - BFEs
  - Floodway - 100 yr - BFEs
  - 100 and 500 yr flooding
- WETLANDS (CAD)**
  - BWV
  - 10' BUFFER
  - 30' BUFFER
  - 35' BUFFER
  - 50' BUFFER
  - 100' BUFFER
  - EDGE OF BANK
  - 100' RIVERFRONT
  - 200' RIVERFRONT
  - CERTIFIED VERNAL POOL
  - ILSF
  - ISOLATED WETLANDS
  - RESTORED WETLAND
  - Assessor Map Grid
  - Streams
  - Surface Water Bodies
- BUILDINGS**
  - TOWN HALL
  - POLICE STATION
  - FIRE STATION
  - CARBY MUNICIPAL OFFICE BUILDING
  - COLBURN SCHOOL
  - DEERFIELD SCHOOL
  - DOWNEY SCHOOL
  - HANLON SCHOOL
  - MARTHA JONES SCHOOL
  - SHEEHAN SCHOOL
  - THURSTON MIDDLE SCHOOL
  - WESTWOOD HIGH SCHOOL
  - XAVERIAN BROTHERS HIGH SCHOOL
  - COUNCIL ON AGING
  - SENIOR HOUSING
  - LIBRARY
  - ISLINGTON LIBRARY
  - ISLINGTON COMMUNITY CENTER
  - 1ST BAPTIST CHURCH
  - 1ST EVANGELICAL FREE CHURCH
  - FIRST PARISH CHURCH
  - ST DENNIS CHURCH
  - ST JOHN'S CHURCH
  - ST MARGARET MARY CHURCH
  - TEMPLE BETH DAVID
  - FUNERAL HOME
  - MBTA STATION
  - Easement
  - Train ROW
  - Parcels



This map is intended to support the inventory of real property in the Town of Westwood. Map data should not be interpreted as the actual field survey data. This data should not be used for legal description or conveyance purposes.

Plot created by:



Feb, 2010

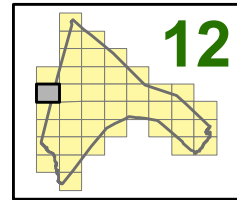


Disclaimer: The location of wetlands shown on these maps should be considered approximate and incomplete. For more accurate information regarding wetlands on a property a wetlands specialist should be consulted to perform mapping in the field. Some of the information shown in the Wetlands (CAD) layer were obtained from such surveys but should still be considered approximate and incomplete.

# WETLANDS ATLAS



2010



**Explanation**

- ★ CERTIFIED VERNAL POOL
- DEP WETLANDS (MassGIS)**
  - DEEP MARSH
  - SHALLOW MARSH MEADOW OR FEN
  - SHRUB SWAMP
  - WOODED SWAMP CONIFEROUS
  - WOODED SWAMP DECIDUOUS
  - WOODED SWAMP MIXED TREES
  - Wetlands (State Restricted)
- FEMA FLOOD ZONES**
  - 100 yr - No BFEs
  - 100 yr - BFEs
  - Floodway - 100 yr - BFEs
  - 100 and 500 yr flooding
- WETLANDS (CAD)**
  - BVW
  - 10' BUFFER
  - 30' BUFFER
  - 35' BUFFER
  - 50' BUFFER
  - 100' BUFFER
  - EDGE OF BANK
  - 100' RIVERFRONT
  - 200' RIVERFRONT
  - CERTIFIED VERNAL POOL
  - ILSF
  - ISOLATED WETLANDS
  - RESTORED WETLAND
  - Assessor Map Grid
  - Streams
  - Surface Water Bodies
- BUILDINGS**
  - TOWN HALL
  - POLICE STATION
  - FIRE STATION
  - CARBY MUNICIPAL OFFICE BUILDING
  - COLBURN SCHOOL
  - DEERFIELD SCHOOL
  - DOWNEY SCHOOL
  - HANLON SCHOOL
  - MARTHA JONES SCHOOL
  - SHEEHAN SCHOOL
  - THURSTON MIDDLE SCHOOL
  - WESTWOOD HIGH SCHOOL
  - XAVIERIAN BROTHERS HIGH SCHOOL
  - COUNCIL ON AGING
  - SENIOR HOUSING
  - LIBRARY
  - ISLINGTON LIBRARY
  - ISLINGTON COMMUNITY CENTER
  - 1ST BAPTIST CHURCH
  - 1ST EVANGELICAL FREE CHURCH
  - FIRST PARISH CHURCH
  - ST DENNIS CHURCH
  - ST JOHN'S CHURCH
  - ST MARGARET MARY CHURCH
  - TEMPLE BETH DAVID
  - FUNERAL HOME
  - MBTA STATION
  - Easement
  - Train ROW
  - Parcels

07	08	09
	13	14
19	20	21

This map is intended to support the inventory of real property in the Town of Westwood. Map data should not be interpreted as the actual field survey data. This data should not be used for legal description or conveyance purposes.

Plot created by:



Feb, 2010

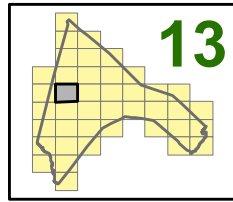


Disclaimer: The location of wetlands shown on these maps should be considered approximate and incomplete. For more accurate information regarding wetlands on a property a wetlands specialist should be consulted to perform mapping in the field. Some of the information shown in the Wetlands (CAD) layer were obtained from such surveys but should still be considered approximate and incomplete.

# WETLANDS ATLAS



2010



- Explanation**
- ★ CERTIFIED VERNAL POOL
  - DEP WETLANDS (MassGIS)**
    - DEEP MARSH
    - SHALLOW MARSH MEADOW OR FEN
    - SHRUB SWAMP
    - WOODED SWAMP CONIFEROUS
    - WOODED SWAMP DECIDUOUS
    - WOODED SWAMP MIXED TREES
  - FEMA FLOOD ZONES**
    - 100 yr - No BFEs
    - 100 yr - BFEs
    - Floodway - 100 yr - BFEs
    - 100 and 500 yr flooding
  - WETLANDS (CAD)**
    - BWW
    - 10' BUFFER
    - 30' BUFFER
    - 35' BUFFER
    - 50' BUFFER
    - 100' BUFFER
    - EDGE OF BANK
    - 100' RIVERFRONT
    - 200' RIVERFRONT
    - CERTIFIED VERNAL POOL
    - ILSF
    - ISOLATED WETLANDS
    - RESTORED WETLAND
    - Assessor Map Grid
    - Streams
    - Surface Water Bodies
  - BUILDINGS**
    - TOWN HALL
    - POLICE STATION
    - FIRE STATION
    - CARBY MUNICIPAL OFFICE BUILDING
    - COLBURN SCHOOL
    - DEERFIELD SCHOOL
    - DOWNEY SCHOOL
    - HANLON SCHOOL
    - MARTHA JONES SCHOOL
    - SHEEHAN SCHOOL
    - THURSTON MIDDLE SCHOOL
    - WESTWOOD HIGH SCHOOL
    - XAVIERIAN BROTHERS HIGH SCHOOL
    - COUNCIL ON AGING
    - SENIOR HOUSING
    - LIBRARY
    - ISLINGTON LIBRARY
    - ISLINGTON COMMUNITY CENTER
    - 1ST BAPTIST CHURCH
    - 1ST EVANGELICAL FREE CHURCH
    - ST DENNIS CHURCH
    - ST JOHN'S CHURCH
    - ST MARGARET MARY CHURCH
    - TEMPLE BETH DAVID
    - FUNERAL HOME
    - MBTA STATION
    - Easement
    - Train ROW
    - Parcels

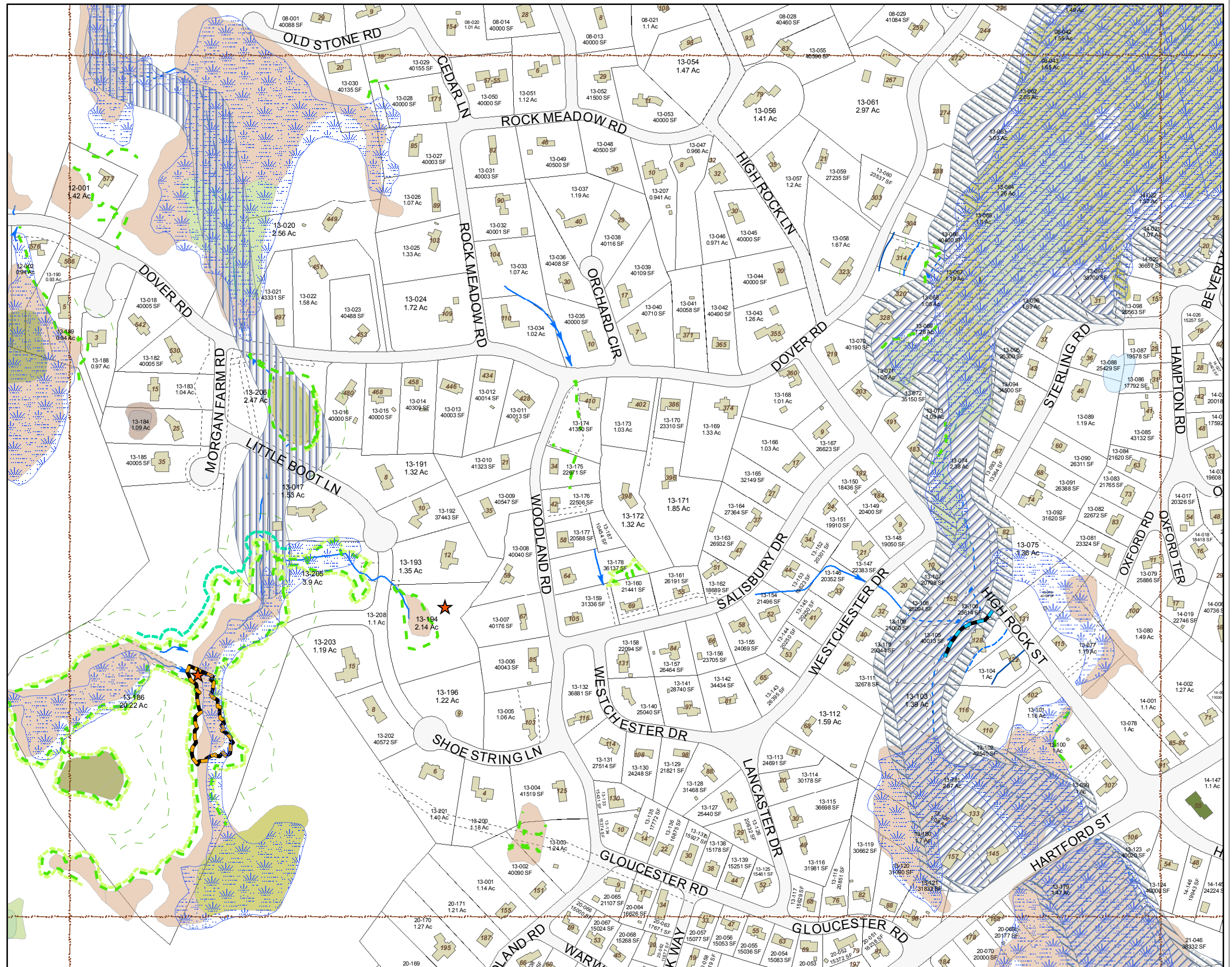
07	08	09
12		14
19	20	21

This map is intended to support the inventory of real property in the Town of Westwood. Map data should not be interpreted as the actual field survey data. This data should not be used for legal description or conveyance purposes.

Plot created by:



Feb, 2010

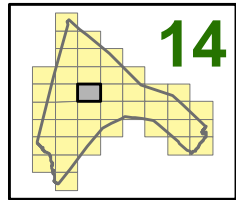


Disclaimer: The location of wetlands shown on these maps should be considered approximate and incomplete. For more accurate information regarding wetlands on a property a wetlands specialist should be consulted to perform mapping in the field. Some of the information shown in the Wetlands (CAD) layer were obtained from such surveys but should still be considered approximate and incomplete.

# WETLANDS ATLAS



2010



**Explanation**

- ★ CERTIFIED VERNAL POOL
- DEP WETLANDS (MassGIS)**
  - DEEP MARSH
  - SHALLOW MARSH MEADOW OR FEN
  - SHRUB SWAMP
  - WOODED SWAMP CONIFEROUS
  - WOODED SWAMP DECIDUOUS
  - WOODED SWAMP MIXED TREES
- FEMA FLOOD ZONES**
  - 100 yr - No BFEs
  - 100 yr - BFEs
  - Floodway - 100 yr - BFEs
  - 100 and 500 yr flooding
- WETLANDS (CAD)**
  - BWW
  - 10' BUFFER
  - 30' BUFFER
  - 35' BUFFER
  - 50' BUFFER
  - 100' BUFFER
  - EDGE OF BANK
  - 100' RIVERFRONT
  - 200' RIVERFRONT
  - CERTIFIED VERNAL POOL
  - ILSF
  - ISOLATED WETLANDS
  - RESTORED WETLAND
  - Assessor Map Grid
  - Streams
  - Surface Water Bodies
- BUILDINGS**
  - TOWN HALL
  - POLICE STATION
  - FIRE STATION
  - CARBY MUNICIPAL OFFICE BUILDING
  - COLBURN SCHOOL
  - DEERFIELD SCHOOL
  - DOWNEY SCHOOL
  - HANLON SCHOOL
  - MARTHA JONES SCHOOL
  - SHEEHAN SCHOOL
  - THURSTON MIDDLE SCHOOL
  - WESTWOOD HIGH SCHOOL
  - XAVIERIAN BROTHERS HIGH SCHOOL
  - COUNCIL ON AGING
  - SENIOR HOUSING
  - LIBRARY
  - ISLINGTON LIBRARY
  - ISLINGTON COMMUNITY CENTER
  - 1ST BAPTIST CHURCH
  - 1ST EVANGELICAL FREE CHURCH
  - FIRST PARISH CHURCH
  - ST DENNIS CHURCH
  - ST JOHN'S CHURCH
  - ST MARGARET MARY CHURCH
  - TEMPLE BETH DAVID
  - FUNERAL HOME
  - MBTA STATION
  - Easement
  - Train ROW
  - Parcels

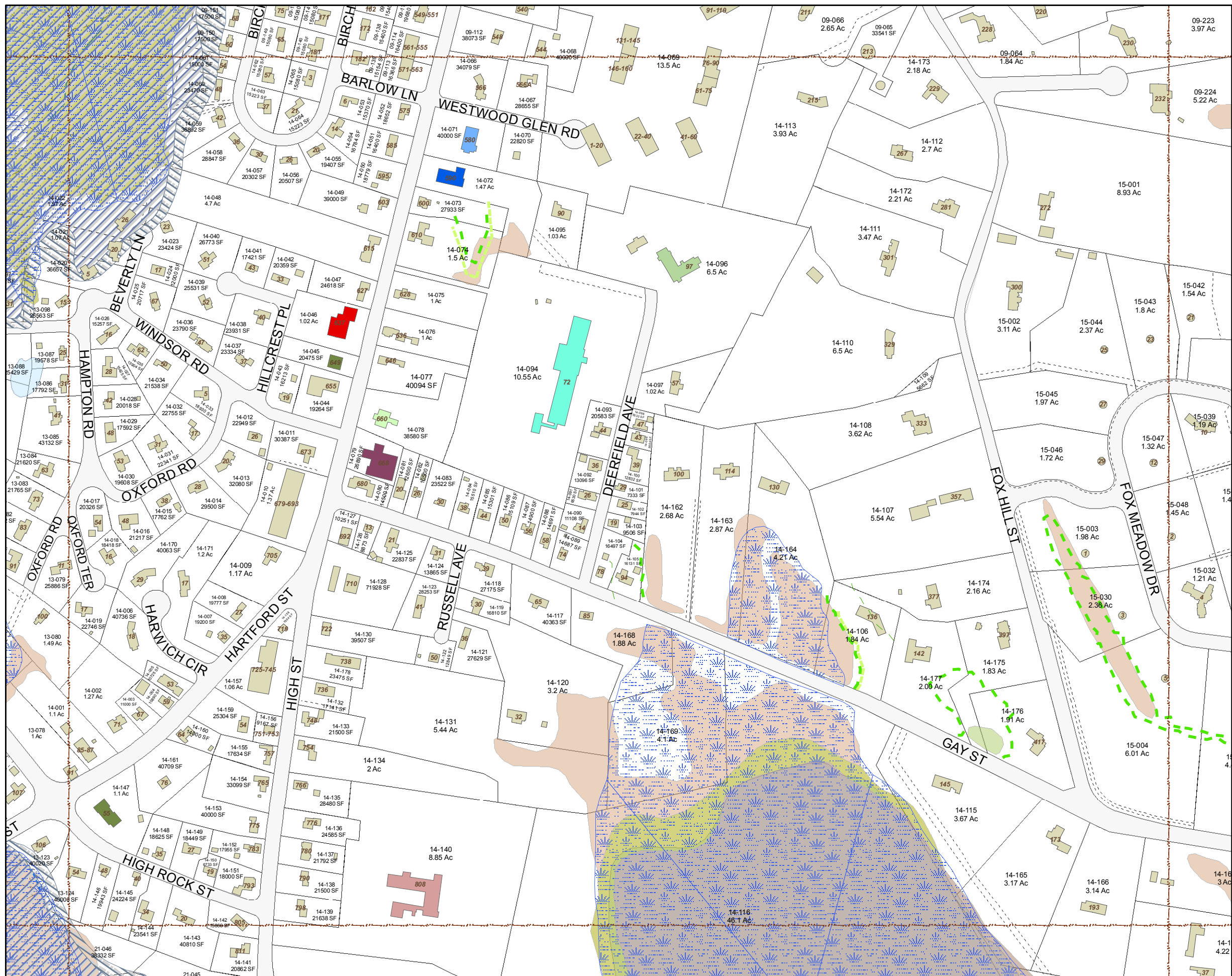
08	09	10
13		15
20	21	22

This map is intended to support the inventory of real property in the Town of Westwood. Map data should not be interpreted as the actual field survey data. This data should not be used for legal description or conveyance purposes.

Plot created by:



Feb, 2010

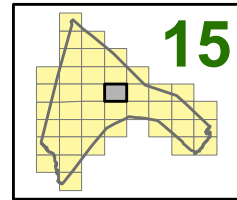


Disclaimer: The location of wetlands shown on these maps should be considered approximate and incomplete. For more accurate information regarding wetlands on a property a wetlands specialist should be consulted to perform mapping in the field. Some of the information shown in the Wetlands (CAD) layer were obtained from such surveys but should still be considered approximate and incomplete.

# WETLANDS ATLAS



2010



**Explanation**

- CERTIFIED VERNAL POOL
- DEP WETLANDS (MassGIS)**
  - DEEP MARSH
  - SHALLOW MARSH MEADOW OR FEN
  - SHRUB SWAMP
  - WOODED SWAMP CONIFEROUS
  - WOODED SWAMP DECIDUOUS
  - WOODED SWAMP MIXED TREES
  - Wetlands (State Restricted)
- FEMA FLOOD ZONES**
  - 100 yr - No BFEs
  - 100 yr - BFEs
  - Floodway - 100 yr - BFEs
  - 100 and 500 yr flooding
- WETLANDS (CAD)**
  - BVW
  - 10' BUFFER
  - 30' BUFFER
  - 35' BUFFER
  - 50' BUFFER
  - 100' BUFFER
  - EDGE OF BANK
  - 100' RIVERFRONT
  - 200' RIVERFRONT
  - CERTIFIED VERNAL POOL
  - ILSF
  - ISOLATED WETLANDS
  - RESTORED WETLAND
  - Assessor Map Grid
  - Streams
  - Surface Water Bodies
- BUILDINGS**
  - TOWN HALL
  - POLICE STATION
  - FIRE STATION
  - CARBY MUNICIPAL OFFICE BUILDING
  - COLBURN SCHOOL
  - DEERFIELD SCHOOL
  - DOWNEY SCHOOL
  - HANLON SCHOOL
  - MARTHA JONES SCHOOL
  - SHEEHAN SCHOOL
  - THURSTON MIDDLE SCHOOL
  - WESTWOOD HIGH SCHOOL
  - XAVERIAN BROTHERS HIGH SCHOOL
  - COUNCIL ON AGING
  - SENIOR HOUSING
  - LIBRARY
  - ISLINGTON LIBRARY
  - ISLINGTON COMMUNITY CENTER
  - 1ST BAPTIST CHURCH
  - 1ST EVANGELICAL FREE CHURCH
  - FIRST PARISH CHURCH
  - ST DENNIS CHURCH
  - ST JOHN'S CHURCH
  - ST MARGARET MARY CHURCH
  - TEMPLE BETH DAVID
  - FUNERAL HOME
  - MBTA STATION
  - Easement
  - Train ROW
  - Parcels

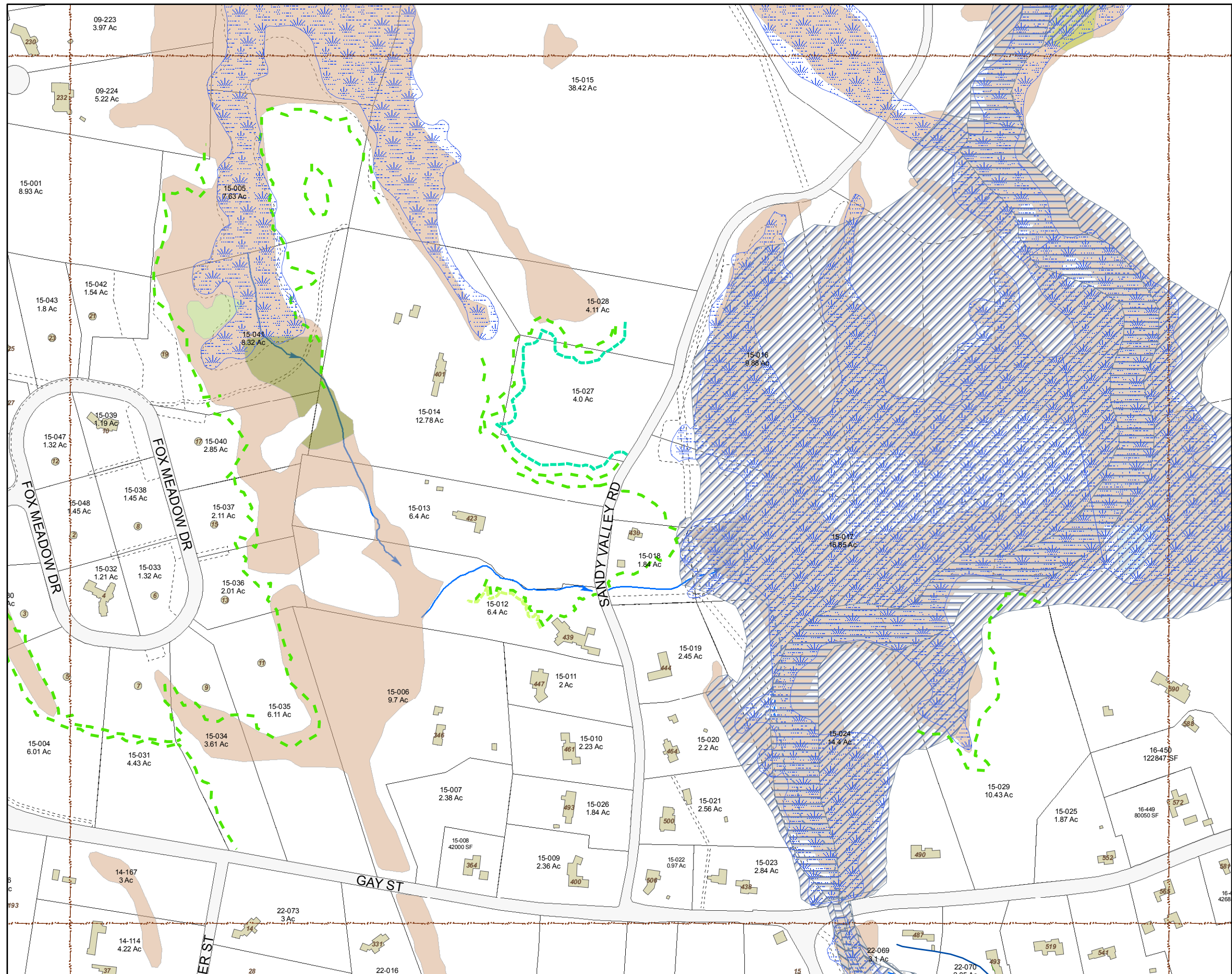
09	10	11
14		16
21	22	23

This map is intended to support the inventory of real property in the Town of Westwood. Map data should not be interpreted as the actual field survey data. This data should not be used for legal description or conveyance purposes.

Plot created by:



Feb, 2010



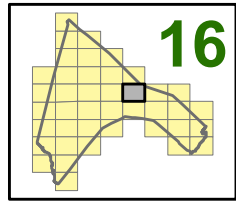
Disclaimer: The location of wetlands shown on these maps should be considered approximate and incomplete. For more accurate information regarding wetlands on a property a wetlands specialist should be consulted to perform mapping in the field. Some of the information shown in the Wetlands (CAD) layer were obtained from such surveys but should still be considered approximate and incomplete.



# WETLANDS ATLAS



2010



- Explanation**
- CERTIFIED VERNAL POOL
  - DEP WETLANDS (MassGIS)**
    - DEEP MARSH
    - SHALLOW MARSH MEADOW OR FEN
    - SHRUB SWAMP
    - WOODED SWAMP CONIFEROUS
    - WOODED SWAMP DECIDUOUS
    - WOODED SWAMP MIXED TREES
  - FEMA FLOOD ZONES**
    - 100 yr - No BFEs
    - 100 yr - BFEs
    - Floodway - 100 yr - BFEs
    - 100 and 500 yr flooding
  - WETLANDS (CAD)**
    - BWV
    - 10' BUFFER
    - 30' BUFFER
    - 35' BUFFER
    - 50' BUFFER
    - 100' BUFFER
    - EDGE OF BANK
    - 100' RIVERFRONT
    - 200' RIVERFRONT
    - CERTIFIED VERNAL POOL
    - ILSF
    - ISOLATED WETLANDS
    - RESTORED WETLAND
    - Assessor Map Grid
    - Streams
    - Surface Water Bodies
  - BUILDINGS**
    - TOWN HALL
    - POLICE STATION
    - FIRE STATION
    - CARBY MUNICIPAL OFFICE BUILDING
    - COLBURN SCHOOL
    - DEERFIELD SCHOOL
    - DOWNEY SCHOOL
    - HANLON SCHOOL
    - MARTHA JONES SCHOOL
    - SHEEHAN SCHOOL
    - THURSTON MIDDLE SCHOOL
    - WESTWOOD HIGH SCHOOL
    - XAVIERIAN BROTHERS HIGH SCHOOL
    - COUNCIL ON AGING
    - SENIOR HOUSING
    - LIBRARY
    - ISLINGTON LIBRARY
    - ISLINGTON COMMUNITY CENTER
    - 1ST BAPTIST CHURCH
    - 1ST EVANGELICAL FREE CHURCH
    - FIRST PARISH CHURCH
    - ST DENNIS CHURCH
    - ST JOHN'S CHURCH
    - ST MARGARET MARY CHURCH
    - TEMPLE BETH DAVID
    - FUNERAL HOME
    - MBTA STATION
    - Easement
    - Train ROW
    - Parcels

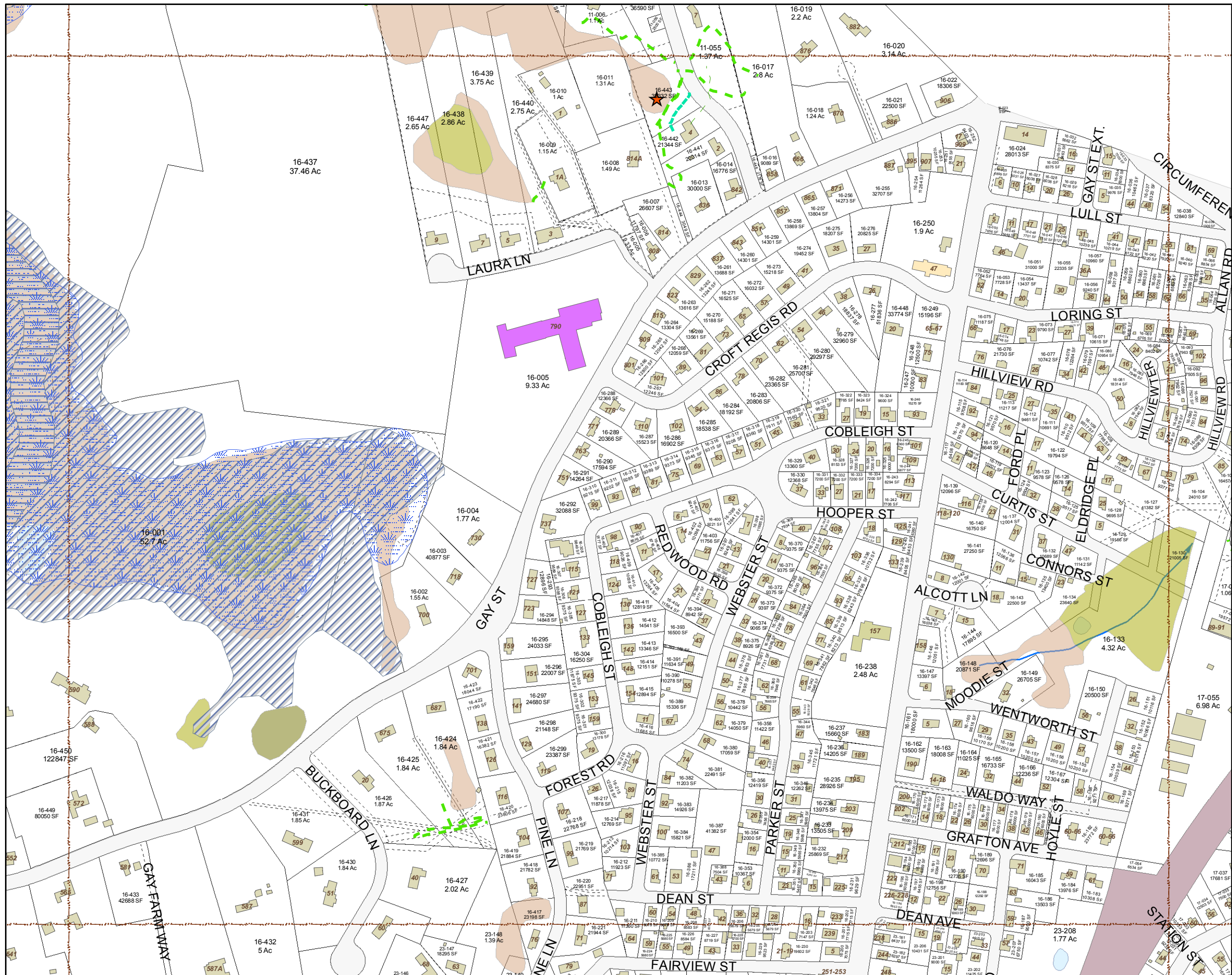
10	11	
15		17
22	23	24

This map is intended to support the inventory of real property in the Town of Westwood. Map data should not be interpreted as the actual field survey data. This data should not be used for legal description or conveyance purposes.

Plot created by:



Feb, 2010

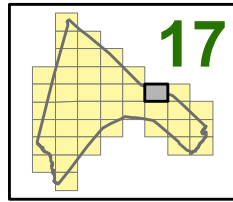


Disclaimer: The location of wetlands shown on these maps should be considered approximate and incomplete. For more accurate information regarding wetlands on a property a wetlands specialist should be consulted to perform mapping in the field. Some of the information shown in the Wetlands (CAD) layer were obtained from such surveys but should still be considered approximate and incomplete.

# WETLANDS ATLAS



2010



- Explanation**
- ★ CERTIFIED VERNAL POOL
  - DEP WETLANDS (MassGIS)**
    - DEEP MARSH
    - SHALLOW MARSH MEADOW OR FEN
    - SHRUB SWAMP
    - WOODED SWAMP CONIFEROUS
    - WOODED SWAMP DECIDUOUS
    - WOODED SWAMP MIXED TREES
  - FEMA FLOOD ZONES**
    - 100 yr - No BFEs
    - 100 yr - BFEs
    - Floodway - 100 yr - BFEs
    - 100 and 500 yr flooding
  - WETLANDS (CAD)**
    - BVW
    - 10' BUFFER
    - 30' BUFFER
    - 35' BUFFER
    - 50' BUFFER
    - 100' BUFFER
    - EDGE OF BANK
    - 100' RIVERFRONT
    - 200' RIVERFRONT
    - CERTIFIED VERNAL POOL
    - ISLF
    - ISOLATED WETLANDS
    - RESTORED WETLAND
    - Assessor Map Grid
    - Streams
    - Surface Water Bodies
  - BUILDINGS**
    - TOWN HALL
    - POLICE STATION
    - FIRE STATION
    - CARBY MUNICIPAL OFFICE BUILDING
    - COLBURN SCHOOL
    - DEERFIELD SCHOOL
    - DOWNEY SCHOOL
    - HANLON SCHOOL
    - MARTHA JONES SCHOOL
    - SHEEHAN SCHOOL
    - THURSTON MIDDLE SCHOOL
    - WESTWOOD HIGH SCHOOL
    - XAVIERIAN BROTHERS HIGH SCHOOL
    - COUNCIL ON AGING
    - SENIOR HOUSING
    - LIBRARY
    - ISLINGTON LIBRARY
    - ISLINGTON COMMUNITY CENTER
    - 1ST BAPTIST CHURCH
    - 1ST EVANGELICAL FREE CHURCH
    - FIRST PARISH CHURCH
    - ST DENNIS CHURCH
    - ST JOHN'S CHURCH
    - ST MARGARET MARY CHURCH
    - TEMPLE BETH DAVID
    - FUNERAL HOME
    - MBTA STATION
    - Easement
    - Train ROW
    - Parcels

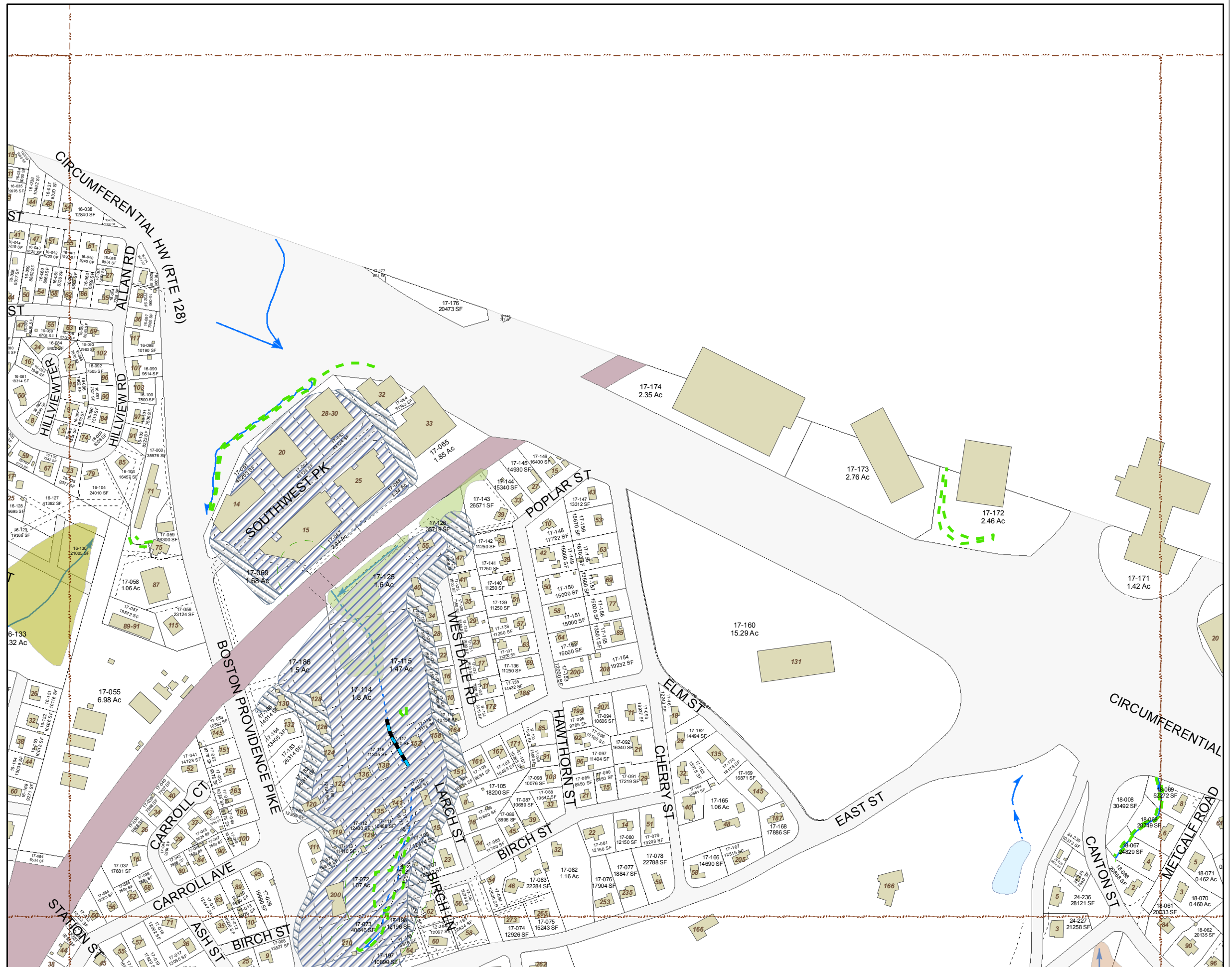
11		18
16		18
23	24	25

This map is intended to support the inventory of real property in the Town of Westwood. Map data should not be interpreted as the actual field survey data. This data should not be used for legal description or conveyance purposes.

Plot created by:



Feb, 2010

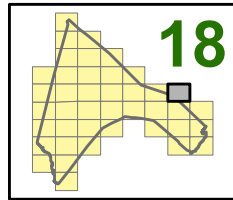


Disclaimer: The location of wetlands shown on these maps should be considered approximate and incomplete. For more accurate information regarding wetlands on a property a wetlands specialist should be consulted to perform mapping in the field. Some of the information shown in the Wetlands (CAD) layer were obtained from such surveys but should still be considered approximate and incomplete.

# WETLANDS ATLAS

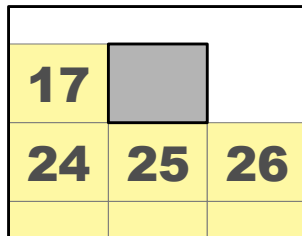


2010



**Explanation**

- ★ CERTIFIED VERNAL POOL
- DEP WETLANDS (MassGIS)**
  - DEEP MARSH
  - SHALLOW MARSH MEADOW OR FEN
  - SHRUB SWAMP
  - WOODED SWAMP CONIFEROUS
  - WOODED SWAMP DECIDUOUS
  - WOODED SWAMP MIXED TREES
  - Wetlands (State Restricted)
- FEMA FLOOD ZONES**
  - 100 yr - No BFEs
  - 100 yr - BFEs
  - Floodway - 100 yr - BFEs
  - 100 and 500 yr flooding
- WETLANDS (CAD)**
  - BVW
  - 10' BUFFER
  - 30' BUFFER
  - 35' BUFFER
  - 50' BUFFER
  - 100' BUFFER
  - EDGE OF BANK
  - 100' RIVERFRONT
  - 200' RIVERFRONT
  - CERTIFIED VERNAL POOL
  - ILSF
  - ISOLATED WETLANDS
  - RESTORED WETLAND
  - Assessor Map Grid
  - Streams
  - Surface Water Bodies
- BUILDINGS
- TOWN HALL
- POLICE STATION
- FIRE STATION
- CARBY MUNICIPAL OFFICE BUILDING
- COLBURN SCHOOL
- DEERFIELD SCHOOL
- DOWNEY SCHOOL
- HANLON SCHOOL
- MARTHA JONES SCHOOL
- SHEEHAN SCHOOL
- THURSTON MIDDLE SCHOOL
- WESTWOOD HIGH SCHOOL
- XAVIERIAN BROTHERS HIGH SCHOOL
- COUNCIL ON AGING
- SENIOR HOUSING
- LIBRARY
- ISLINGTON LIBRARY
- ISLINGTON COMMUNITY CENTER
- 1ST BAPTIST CHURCH
- 1ST EVANGELICAL FREE CHURCH
- FIRST PARISH CHURCH
- ST DENNIS CHURCH
- ST JOHN'S CHURCH
- ST MARGARET MARY CHURCH
- TEMPLE BETH DAVID
- FUNERAL HOME
- MBTA STATION
- Easement
- Train ROW
- Parcels

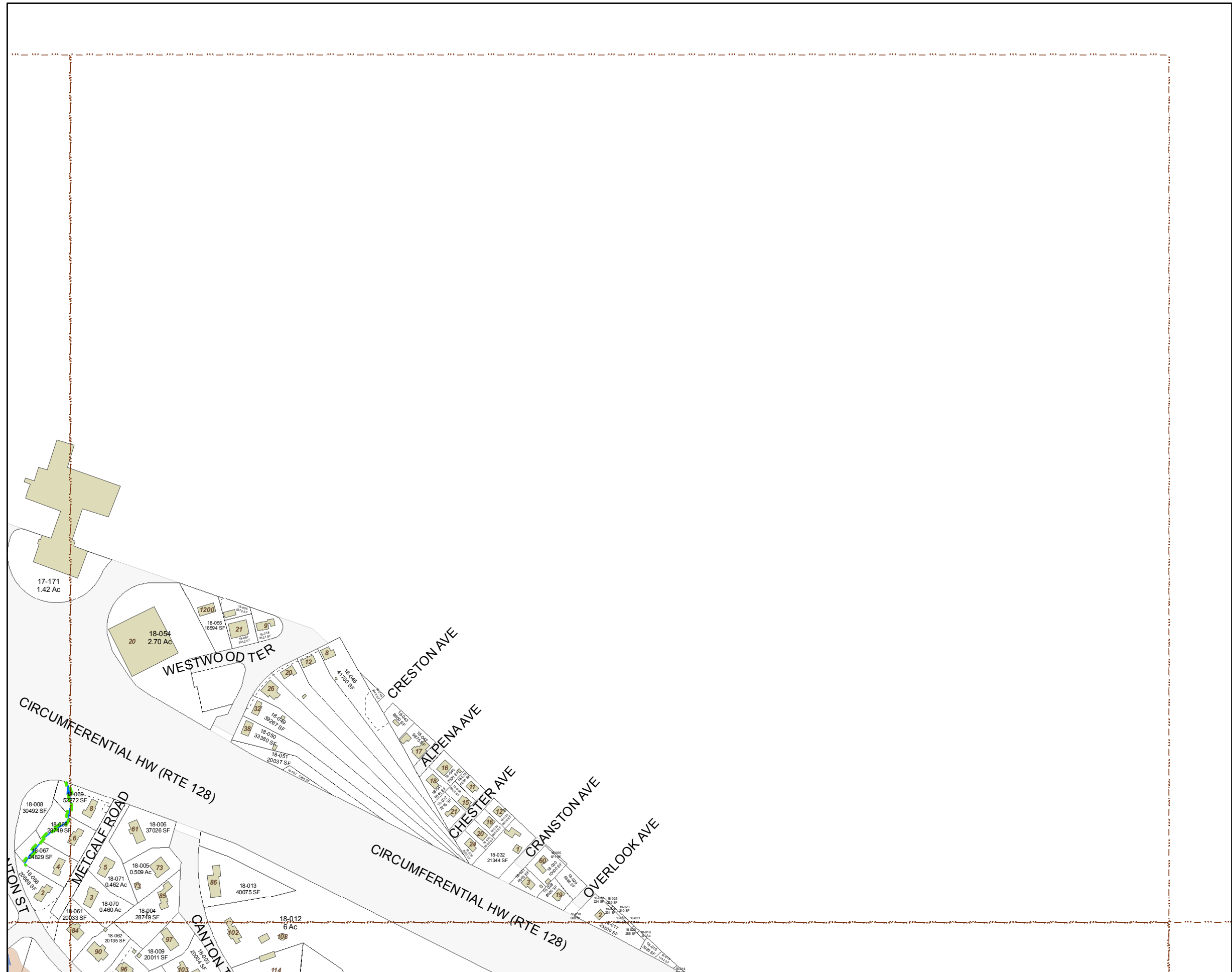


This map is intended to support the inventory of real property in the Town of Westwood. Map data should not be interpreted as the actual field survey data. This data should not be used for legal description or conveyance purposes.

Plot created by:



Feb, 2010

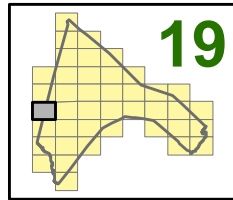


Disclaimer: The location of wetlands shown on these maps should be considered approximate and incomplete. For more accurate information regarding wetlands on a property a wetlands specialist should be consulted to perform mapping in the field. Some of the information shown in the Wetlands (CAD) layer were obtained from such surveys but should still be considered approximate and incomplete.

# WETLANDS ATLAS



2010



**Explanation**

- ★ CERTIFIED VERNAL POOL
- DEP WETLANDS (MassGIS)**
  - DEEP MARSH
  - SHALLOW MARSH MEADOW OR FEN
  - SHRUB SWAMP
  - WOODED SWAMP CONIFEROUS
  - WOODED SWAMP DECIDUOUS
  - WOODED SWAMP MIXED TREES
  - Wetlands (State Restricted)
- FEMA FLOOD ZONES**
  - 100 yr - No BFEs
  - 100 yr - BFEs
  - Floodway - 100 yr - BFEs
  - 100 and 500 yr flooding
- WETLANDS (CAD)**
  - BWW
  - 10' BUFFER
  - 30' BUFFER
  - 35' BUFFER
  - 50' BUFFER
  - 100' BUFFER
  - EDGE OF BANK
  - 100' RIVERFRONT
  - 200' RIVERFRONT
  - CERTIFIED VERNAL POOL
  - ILSF
  - ISOLATED WETLANDS
  - RESTORED WETLAND
  - Assessor Map Grid
  - Streams
  - Surface Water Bodies
- BUILDINGS**
  - TOWN HALL
  - POLICE STATION
  - FIRE STATION
  - CARBY MUNICIPAL OFFICE BUILDING
  - COLBURN SCHOOL
  - DEERFIELD SCHOOL
  - DOWNEY SCHOOL
  - HANLON SCHOOL
  - MARTHA JONES SCHOOL
  - SHEEHAN SCHOOL
  - THURSTON MIDDLE SCHOOL
  - WESTWOOD HIGH SCHOOL
  - XAVIERIAN BROTHERS HIGH SCHOOL
  - COUNCIL ON AGING
  - SENIOR HOUSING
  - LIBRARY
  - ISLINGTON LIBRARY
  - ISLINGTON COMMUNITY CENTER
  - 1ST BAPTIST CHURCH
  - 1ST EVANGELICAL FREE CHURCH
  - FIRST PARISH CHURCH
  - ST DENNIS CHURCH
  - ST JOHN'S CHURCH
  - ST MARGARET MARY CHURCH
  - TEMPLE BETH DAVID
  - FUNERAL HOME
  - MBTA STATION
  - Easement
  - Train ROW
  - Parcels

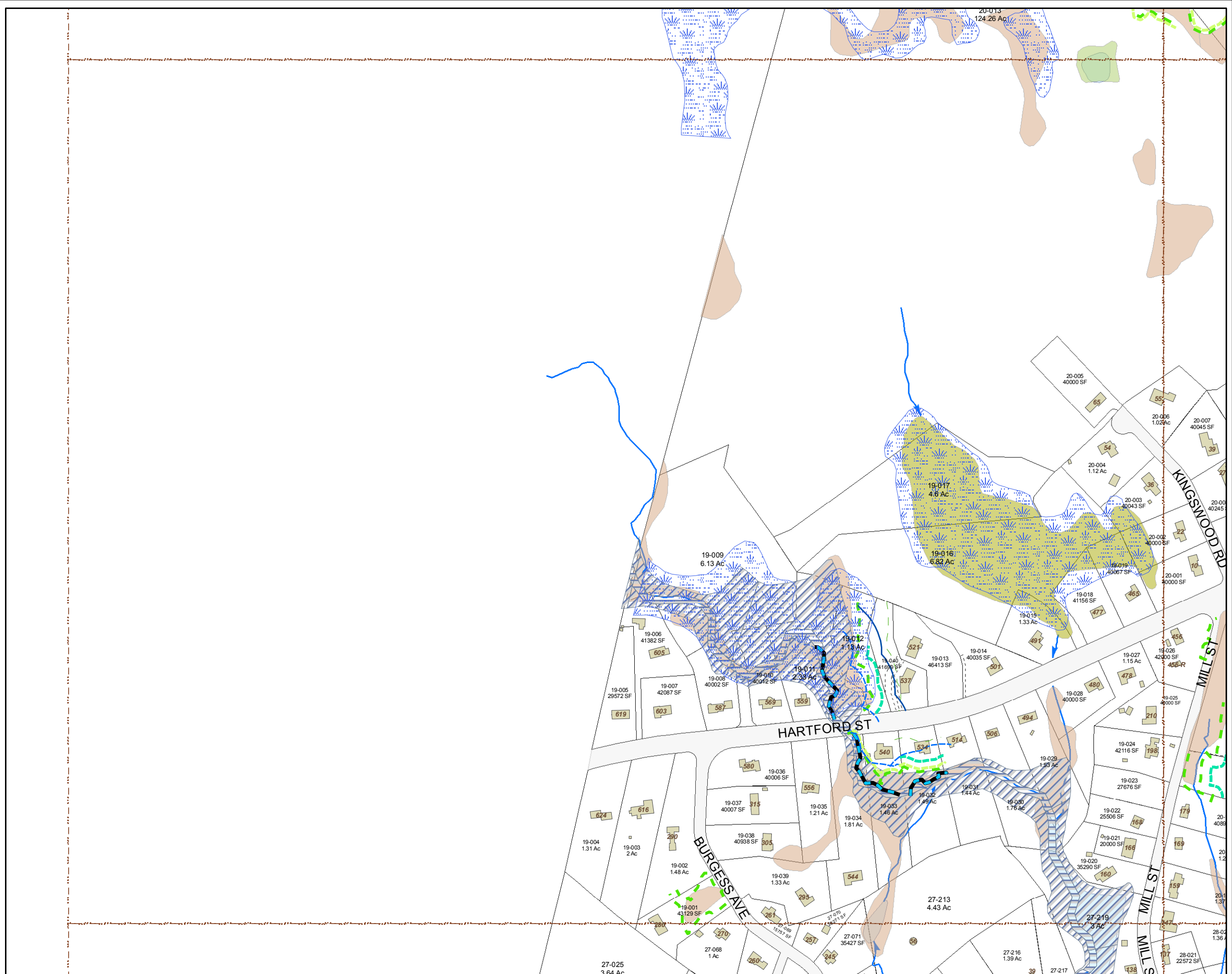
12	13	14
	20	21
27	28	29

This map is intended to support the inventory of real property in the Town of Westwood. Map data should not be interpreted as the actual field survey data. This data should not be used for legal description or conveyance purposes.

Plot created by:



Feb, 2010

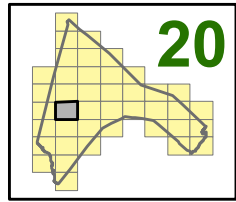


Disclaimer: The location of wetlands shown on these maps should be considered approximate and incomplete. For more accurate information regarding wetlands on a property a wetlands specialist should be consulted to perform mapping in the field. Some of the information shown in the Wetlands (CAD) layer were obtained from such surveys but should still be considered approximate and incomplete.

# WETLANDS ATLAS



2010



- Explanation**
- ★ CERTIFIED VERNAL POOL
  - DEP WETLANDS (MassGIS)**
    - DEEP MARSH
    - SHALLOW MARSH MEADOW OR FEN
    - SHRUB SWAMP
    - WOODED SWAMP CONIFEROUS
    - WOODED SWAMP DECIDUOUS
    - WOODED SWAMP MIXED TREES
    - Wetlands (State Restricted)
  - FEMA FLOOD ZONES**
    - 100 yr - No BFEs
    - 100 yr - BFEs
    - Floodway - 100 yr - BFEs
    - 100 and 500 yr flooding
  - WETLANDS (CAD)**
    - BWW
    - 10' BUFFER
    - 30' BUFFER
    - 35' BUFFER
    - 50' BUFFER
    - 100' BUFFER
    - EDGE OF BANK
    - 100' RIVERFRONT
    - 200' RIVERFRONT
    - CERTIFIED VERNAL POOL
    - ILSF
    - ISOLATED WETLANDS
    - RESTORED WETLAND
    - Assessor Map Grid
    - Streams
    - Surface Water Bodies
  - BUILDINGS**
  - TOWN HALL**
  - POLICE STATION**
  - FIRE STATION**
  - CARBY MUNICIPAL OFFICE BUILDING**
  - COLBURN SCHOOL**
  - DEERFIELD SCHOOL**
  - DOWNEY SCHOOL**
  - HANLON SCHOOL**
  - MARTHA JONES SCHOOL**
  - SHEEHAN SCHOOL**
  - THURSTON MIDDLE SCHOOL**
  - WESTWOOD HIGH SCHOOL**
  - XAVIERIAN BROTHERS HIGH SCHOOL**
  - COUNCIL ON AGING**
  - SENIOR HOUSING**
  - LIBRARY**
  - ISLINGTON LIBRARY**
  - ISLINGTON COMMUNITY CENTER**
  - 1ST BAPTIST CHURCH**
  - 1ST EVANGELICAL FREE CHURCH**
  - FIRST PARISH CHURCH**
  - ST DENNIS CHURCH**
  - ST JOHN'S CHURCH**
  - ST MARGARET MARY CHURCH**
  - TEMPLE BETH DAVID**
  - FUNERAL HOME**
  - MBTA STATION**
  - Easement**
  - Train ROW**
  - Parcels**

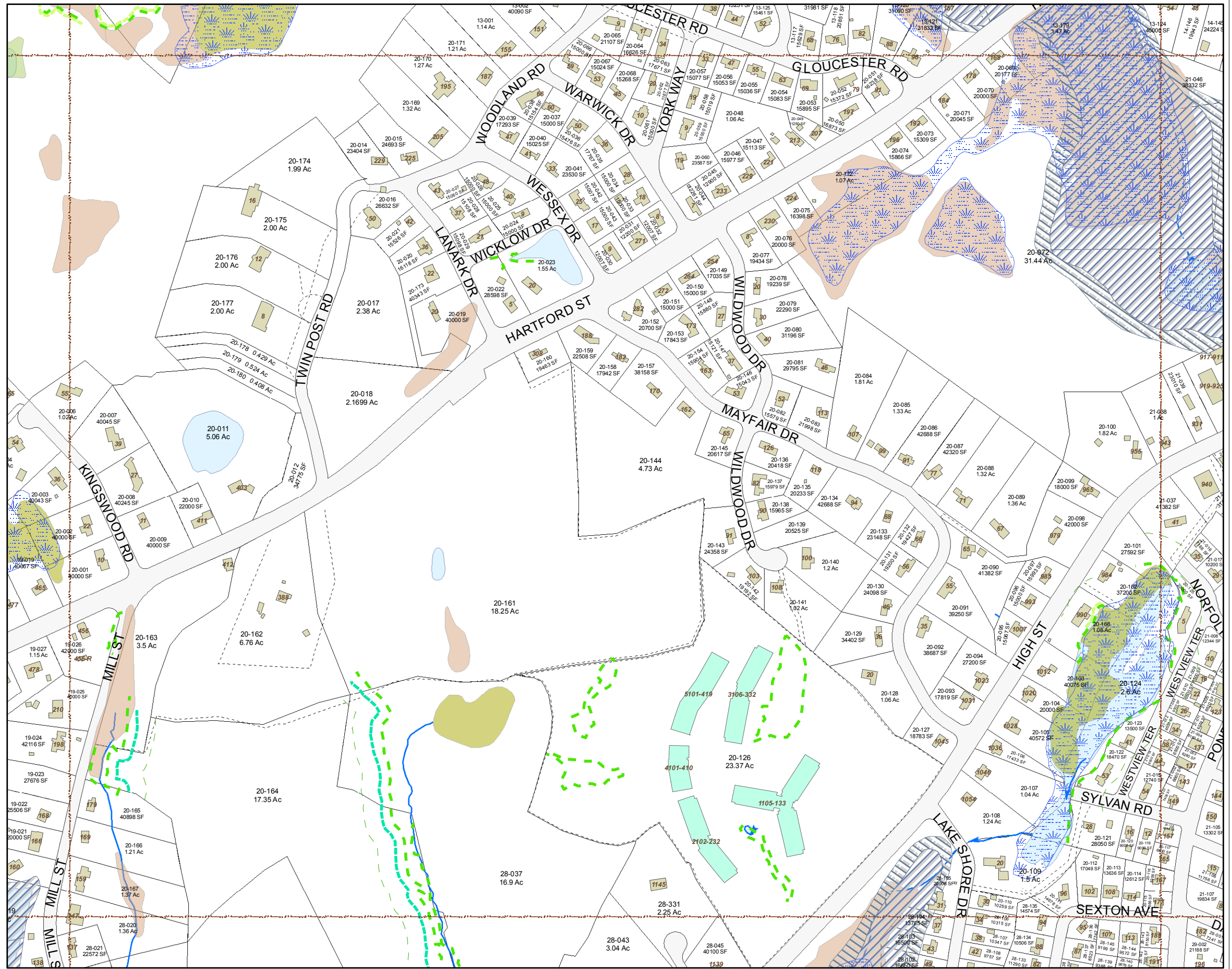
12	13	14
19		21
27	28	29

This map is intended to support the inventory of real property in the Town of Westwood. Map data should not be interpreted as the actual field survey data. This data should not be used for legal description or conveyance purposes.

Plot created by:



Feb, 2010

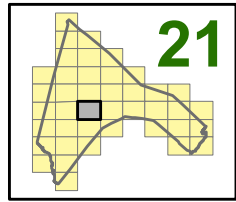


Disclaimer: The location of wetlands shown on these maps should be considered approximate and incomplete. For more accurate information regarding wetlands on a property a wetlands specialist should be consulted to perform mapping in the field. Some of the information shown in the Wetlands (CAD) layer were obtained from such surveys but should still be considered approximate and incomplete.

# WETLANDS ATLAS



2010



- Explanation**
- ★ CERTIFIED VERNAL POOL
  - DEP WETLANDS (MassGIS)**
    - DEEP MARSH
    - SHALLOW MARSH MEADOW OR FEN
    - SHRUB SWAMP
    - WOODED SWAMP CONIFEROUS
    - WOODED SWAMP DECIDUOUS
    - WOODED SWAMP MIXED TREES
  - FEMA FLOOD ZONES**
    - 100 yr - No BFEs
    - 100 yr - BFEs
    - Floodway - 100 yr - BFEs
    - 100 and 500 yr flooding
  - WETLANDS (CAD)**
    - 10' BUFFER
    - 30' BUFFER
    - 35' BUFFER
    - 50' BUFFER
    - 100' BUFFER
    - EDGE OF BANK
    - 100' RIVERFRONT
    - 200' RIVERFRONT
    - CERTIFIED VERNAL POOL
    - ISLFS
    - ISOLATED WETLANDS
    - RESTORED WETLAND
    - Assessor Map Grid
    - Streams
    - Surface Water Bodies
  - BUILDINGS**
  - TOWN HALL**
  - POLICE STATION**
  - FIRE STATION**
  - CARBY MUNICIPAL OFFICE BUILDING**
  - COLBURN SCHOOL**
  - DEERFIELD SCHOOL**
  - DOWNEY SCHOOL**
  - HANLON SCHOOL**
  - MARTHA JONES SCHOOL**
  - SHEEHAN SCHOOL**
  - THURSTON MIDDLE SCHOOL**
  - WESTWOOD HIGH SCHOOL**
  - XAVIERIAN BROTHERS HIGH SCHOOL**
  - COUNCIL ON AGING**
  - SENIOR HOUSING**
  - LIBRARY**
  - ISLINGTON LIBRARY**
  - ISLINGTON COMMUNITY CENTER**
  - 1ST BAPTIST CHURCH**
  - 1ST EVANGELICAL FREE CHURCH**
  - FIRST PARISH CHURCH**
  - ST DENNIS CHURCH**
  - ST JOHN'S CHURCH**
  - ST MARGARET MARY CHURCH**
  - TEMPLE BETH DAVID**
  - FUNERAL HOME**
  - MBTA STATION**
  - Easement**
  - Train ROW**
  - Parcels**

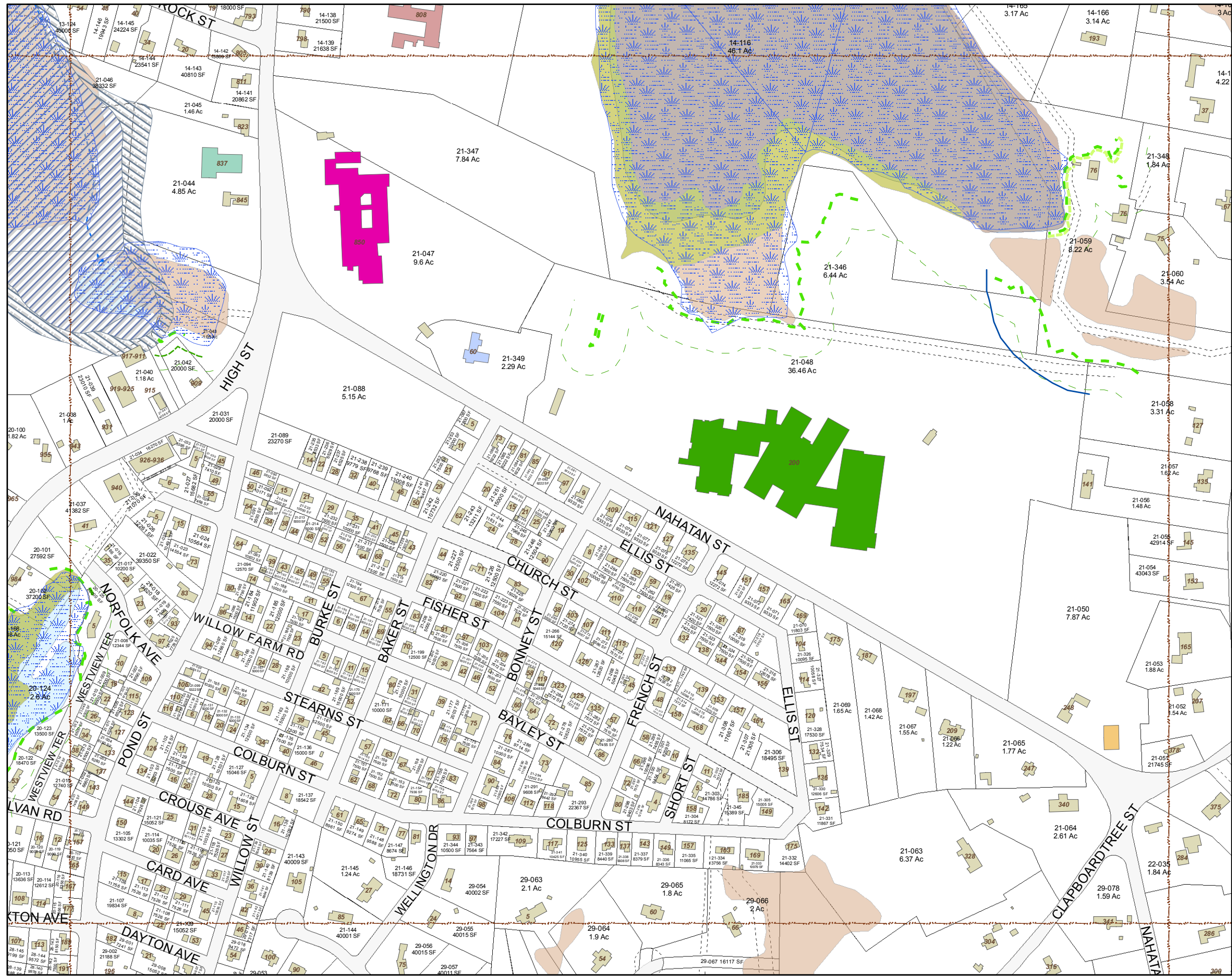
13	14	15
20		22
28	29	30

This map is intended to support the inventory of real property in the Town of Westwood. Map data should not be interpreted as the actual field survey data. This data should not be used for legal description or conveyance purposes.

Plot created by:



Feb, 2010

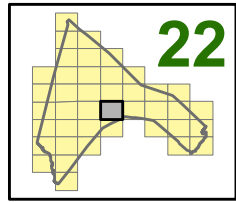


Disclaimer: The location of wetlands shown on these maps should be considered approximate and incomplete. For more accurate information regarding wetlands on a property a wetlands specialist should be consulted to perform mapping in the field. Some of the information shown in the Wetlands (CAD) layer were obtained from such surveys but should still be considered approximate and incomplete.

# WETLANDS ATLAS



2010



- Explanation**
- ★ CERTIFIED VERNAL POOL
  - DEP WETLANDS (MassGIS)**
    - DEEP MARSH
    - SHALLOW MARSH MEADOW OR FEN
    - SHRUB SWAMP
    - WOODED SWAMP CONIFEROUS
    - WOODED SWAMP DECIDUOUS
    - WOODED SWAMP MIXED TREES
  - FEMA FLOOD ZONES**
    - 100 yr - No BFEs
    - 100 yr - BFEs
    - Floodway - 100 yr - BFEs
    - 100 and 500 yr flooding
  - WETLANDS (CAD)**
    - BWW
    - 10' BUFFER
    - 30' BUFFER
    - 35' BUFFER
    - 50' BUFFER
    - 100' BUFFER
    - EDGE OF BANK
    - 100' RIVERFRONT
    - 200' RIVERFRONT
    - CERTIFIED VERNAL POOL
    - ILSF
    - ISOLATED WETLANDS
    - RESTORED WETLAND
    - Assessor Map Grid
    - Streams
    - Surface Water Bodies
  - BUILDINGS**
    - TOWN HALL
    - POLICE STATION
    - FIRE STATION
    - CARBY MUNICIPAL OFFICE BUILDING
    - COLBURN SCHOOL
    - DEERFIELD SCHOOL
    - DOWNEY SCHOOL
    - HANLON SCHOOL
    - MARTHA JONES SCHOOL
    - SHEEHAN SCHOOL
    - THURSTON MIDDLE SCHOOL
    - WESTWOOD HIGH SCHOOL
    - XAVIERIAN BROTHERS HIGH SCHOOL
    - COUNCIL ON AGING
    - SENIOR HOUSING
    - LIBRARY
    - ISLINGTON LIBRARY
    - ISLINGTON COMMUNITY CENTER
    - 1ST BAPTIST CHURCH
    - 1ST EVANGELICAL FREE CHURCH
    - FIRST PARISH CHURCH
    - ST DENNIS CHURCH
    - ST JOHN'S CHURCH
    - ST MARGARET MARY CHURCH
    - TEMPLE BETH DAVID
    - FUNERAL HOME
    - MBTA STATION
    - Easement
    - Train ROW
    - Parcels

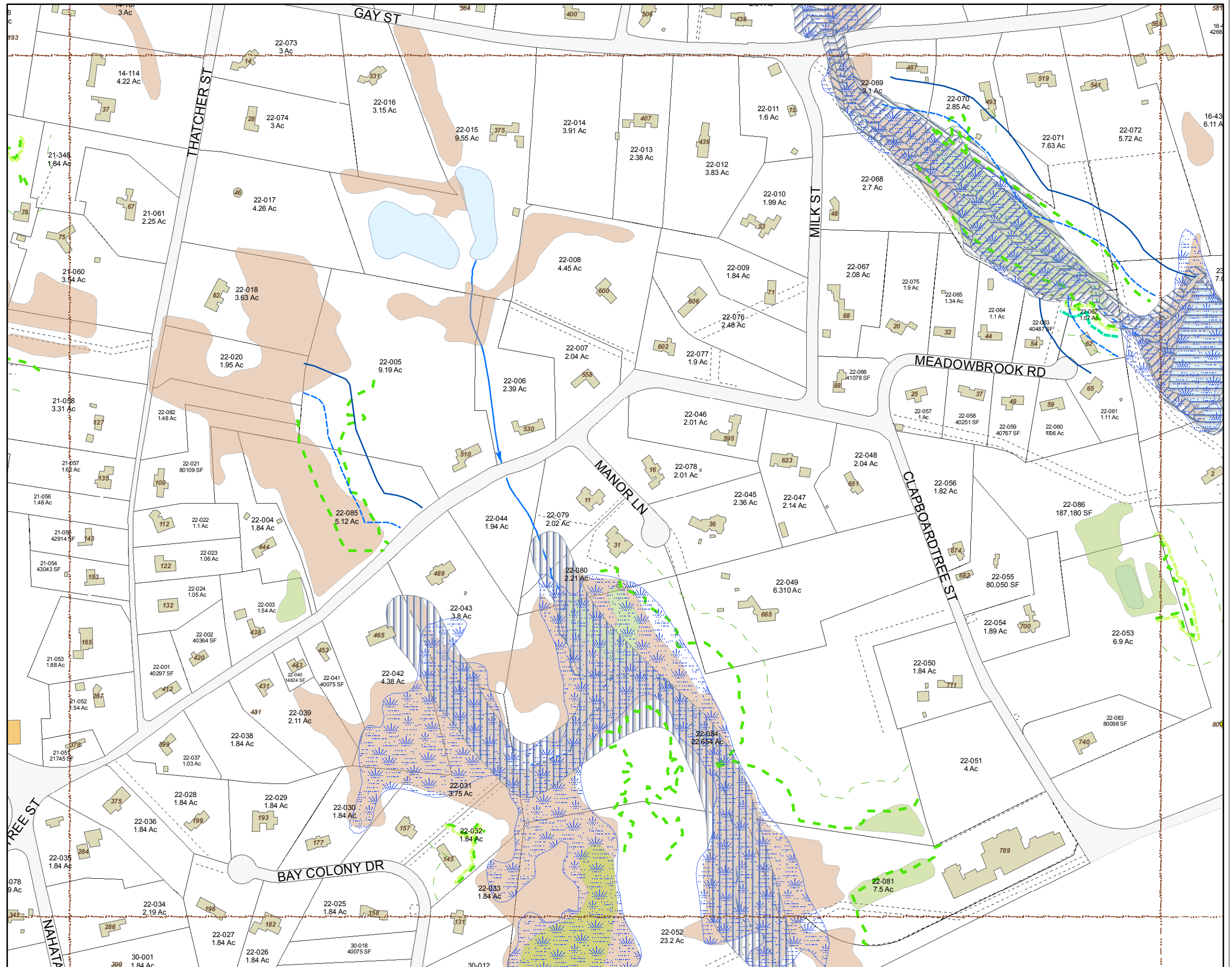
14	15	16
21		23
29	30	

This map is intended to support the inventory of real property in the Town of Westwood. Map data should not be interpreted as the actual field survey data. This data should not be used for legal description or conveyance purposes.

Plot created by:



Feb, 2010

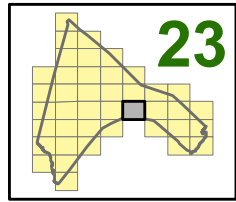


Disclaimer: The location of wetlands shown on these maps should be considered approximate and incomplete. For more accurate information regarding wetlands on a property a wetlands specialist should be consulted to perform mapping in the field. Some of the information shown in the Wetlands (CAD) layer were obtained from such surveys but should still be considered approximate and incomplete.

# WETLANDS ATLAS

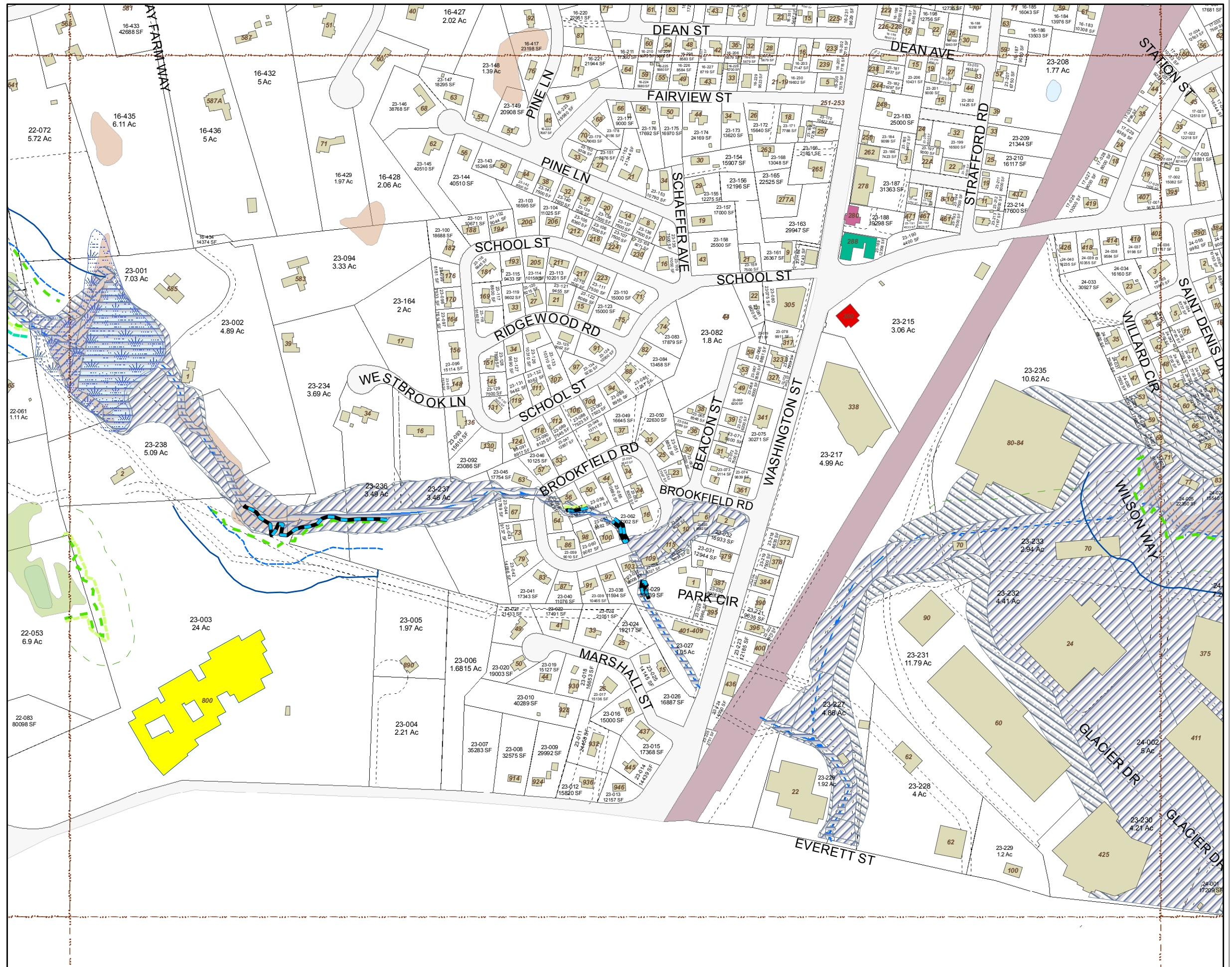


2010



- Explanation**
- ★ CERTIFIED VERNAL POOL
  - DEP WETLANDS (MassGIS)**
    - DEEP MARSH
    - SHALLOW MARSH MEADOW OR FEN
    - SHRUB SWAMP
    - WOODED SWAMP CONIFEROUS
    - WOODED SWAMP DECIDUOUS
    - WOODED SWAMP MIXED TREES
    - Wetlands (State Restricted)
  - FEMA FLOOD ZONES**
    - 100 yr - No BFEs
    - 100 yr - BFEs
    - Floodway - 100 yr - BFEs
    - 100 and 500 yr flooding
  - WETLANDS (CAD)**
    - BWW
    - 10' BUFFER
    - 30' BUFFER
    - 35' BUFFER
    - 50' BUFFER
    - 100' BUFFER
    - EDGE OF BANK
    - 100' RIVERFRONT
    - 200' RIVERFRONT
    - CERTIFIED VERNAL POOL
    - ILSF
    - ISOLATED WETLANDS
    - RESTORED WETLAND
    - Assessor Map Grid
    - Streams
    - Surface Water Bodies
  - BUILDINGS**
    - TOWN HALL
    - POLICE STATION
    - FIRE STATION
    - CARBY MUNICIPAL OFFICE BUILDING
    - COLBURN SCHOOL
    - DEERFIELD SCHOOL
    - DOWNEY SCHOOL
    - HANLON SCHOOL
    - MARTHA JONES SCHOOL
    - SHEEHAN SCHOOL
    - THURSTON MIDDLE SCHOOL
    - WESTWOOD HIGH SCHOOL
    - XAVIERIAN BROTHERS HIGH SCHOOL
    - COUNCIL ON AGING
    - SENIOR HOUSING
    - LIBRARY
    - ISLINGTON LIBRARY
    - ISLINGTON COMMUNITY CENTER
    - 1ST BAPTIST CHURCH
    - 1ST EVANGELICAL FREE CHURCH
    - FIRST PARISH CHURCH
    - ST DENNIS CHURCH
    - ST JOHN'S CHURCH
    - ST MARGARET MARY CHURCH
    - TEMPLE BETH DAVID
    - FUNERAL HOME
    - MBTA STATION
    - Easement
    - Train ROW
    - Parcels

15	16	17
22		24
30		31



This map is intended to support the inventory of real property in the Town of Westwood. Map data should not be interpreted as the actual field survey data. This data should not be used for legal description or conveyance purposes.

Plot created by:



Feb, 2010



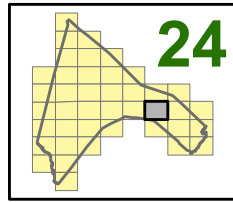
Disclaimer: The location of wetlands shown on these maps should be considered approximate and incomplete. For more accurate information regarding wetlands on a property a wetlands specialist should be consulted to perform mapping in the field. Some of the information shown in the Wetlands (CAD) layer were obtained from such surveys but should still be considered approximate and incomplete.



# WETLANDS ATLAS



2010



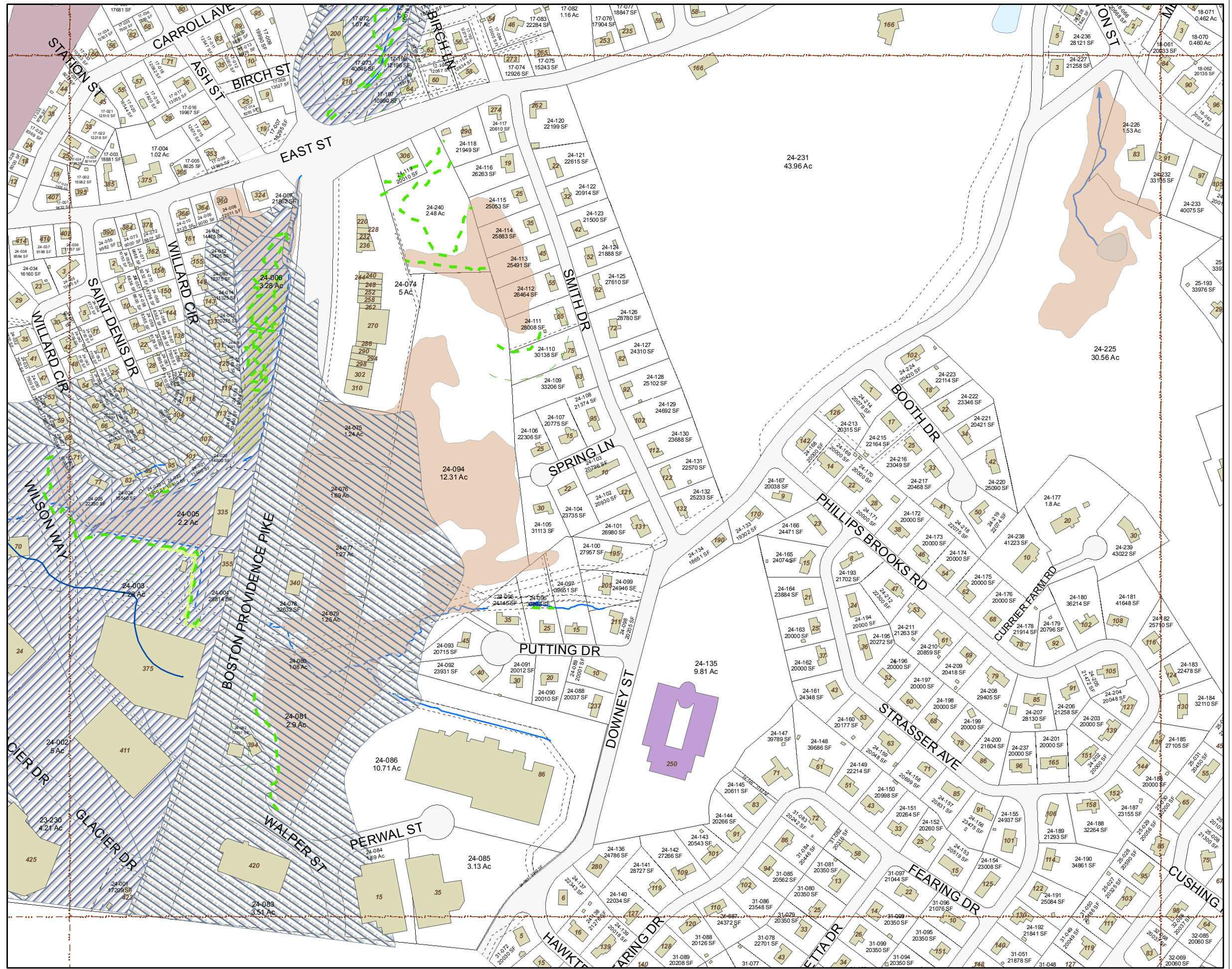
- Explanation**
- ★ CERTIFIED VERNAL POOL
  - DEP WETLANDS (MassGIS)**
    - DEEP MARSH
    - SHALLOW MARSH MEADOW OR FEN
    - SHRUB SWAMP
    - WOODED SWAMP CONIFEROUS
    - WOODED SWAMP DECIDUOUS
    - WOODED SWAMP MIXED TREES
  - FEMA FLOOD ZONES**
    - 100 yr - No BFEs
    - 100 yr - BFEs
    - Floodway - 100 yr - BFEs
    - 100 and 500 yr flooding
  - WETLANDS (CAD)**
    - BWW
    - 10' BUFFER
    - 30' BUFFER
    - 35' BUFFER
    - 50' BUFFER
    - 100' BUFFER
    - EDGE OF BANK
    - 100' RIVERFRONT
    - 200' RIVERFRONT
    - CERTIFIED VERNAL POOL
    - ILSF
    - ISOLATED WETLANDS
    - RESTORED WETLAND
    - Assessor Map Grid
    - Streams
    - Surface Water Bodies
  - BUILDINGS**
  - TOWN HALL**
  - POLICE STATION**
  - FIRE STATION**
  - CARBY MUNICIPAL OFFICE BUILDING**
  - COLBURN SCHOOL**
  - DEERFIELD SCHOOL**
  - DOWNEY SCHOOL**
  - HANLON SCHOOL**
  - MARTHA JONES SCHOOL**
  - SHEEHAN SCHOOL**
  - THURSTON MIDDLE SCHOOL**
  - WESTWOOD HIGH SCHOOL**
  - XAVIERIAN BROTHERS HIGH SCHOOL**
  - COUNCIL ON AGING**
  - SENIOR HOUSING**
  - LIBRARY**
  - ISLINGTON LIBRARY**
  - ISLINGTON COMMUNITY CENTER**
  - 1ST BAPTIST CHURCH**
  - 1ST EVANGELICAL FREE CHURCH**
  - FIRST PARISH CHURCH**
  - ST DENNIS CHURCH**
  - ST JOHN'S CHURCH**
  - ST MARGARET MARY CHURCH**
  - TEMPLE BETH DAVID**
  - FUNERAL HOME**
  - MBTA STATION**
  - Easement**
  - Train ROW**
  - Parcels**

16	17	18
23		25
	31	32

This map is intended to support the inventory of real property in the Town of Westwood. Map data should not be interpreted as the actual field survey data. This data should not be used for legal description or conveyance purposes.

Plot created by:

Feb, 2010

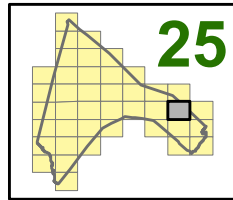


Disclaimer: The location of wetlands shown on these maps should be considered approximate and incomplete. For more accurate information regarding wetlands on a property a wetlands specialist should be consulted to perform mapping in the field. Some of the information shown in the Wetlands (CAD) layer were obtained from such surveys but should still be considered approximate and incomplete.

# WETLANDS ATLAS



2010

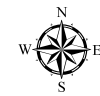


- Explanation**
- CERTIFIED VERNAL POOL
  - DEP WETLANDS (MassGIS)**
    - DEEP MARSH
    - SHALLOW MARSH MEADOW OR FEN
    - SHRUB SWAMP
    - WOODED SWAMP CONIFEROUS
    - WOODED SWAMP DECIDUOUS
    - WOODED SWAMP MIXED TREES
  - FEMA FLOOD ZONES**
    - 100 yr - No BFEs
    - 100 yr - BFEs
    - Floodway - 100 yr - BFEs
    - 100 and 500 yr flooding
  - WETLANDS (CAD)**
    - BWW
    - 10' BUFFER
    - 30' BUFFER
    - 35' BUFFER
    - 50' BUFFER
    - 100' BUFFER
    - EDGE OF BANK
    - 100' RIVERFRONT
    - 200' RIVERFRONT
    - ISOLATED WETLANDS
    - RESTORED WETLAND
    - Assessor Map Grid
    - Streams
    - Surface Water Bodies
  - BUILDINGS**
    - TOWN HALL
    - POLICE STATION
    - CARBY MUNICIPAL OFFICE BUILDING
    - COLBURN SCHOOL
    - DEERFIELD SCHOOL
    - DOWNEY SCHOOL
    - HANLON SCHOOL
    - MARTHA JONES SCHOOL
    - SHEEHAN SCHOOL
    - THURSTON MIDDLE SCHOOL
    - WESTWOOD HIGH SCHOOL
    - XAVIERIAN BROTHERS HIGH SCHOOL
    - COUNCIL ON AGING
    - SENIOR HOUSING
    - LIBRARY
    - ISLINGTON LIBRARY
    - ISLINGTON COMMUNITY CENTER
    - 1ST BAPTIST CHURCH
    - 1ST EVANGELICAL FREE CHURCH
    - FIRST PARISH CHURCH
    - ST DENNIS CHURCH
    - ST JOHN'S CHURCH
    - ST MARGARET MARY CHURCH
    - TEMPLE BETH DAVID
    - FUNERAL HOME
    - MBTA STATION
    - Easement
    - Train ROW
    - Parcels

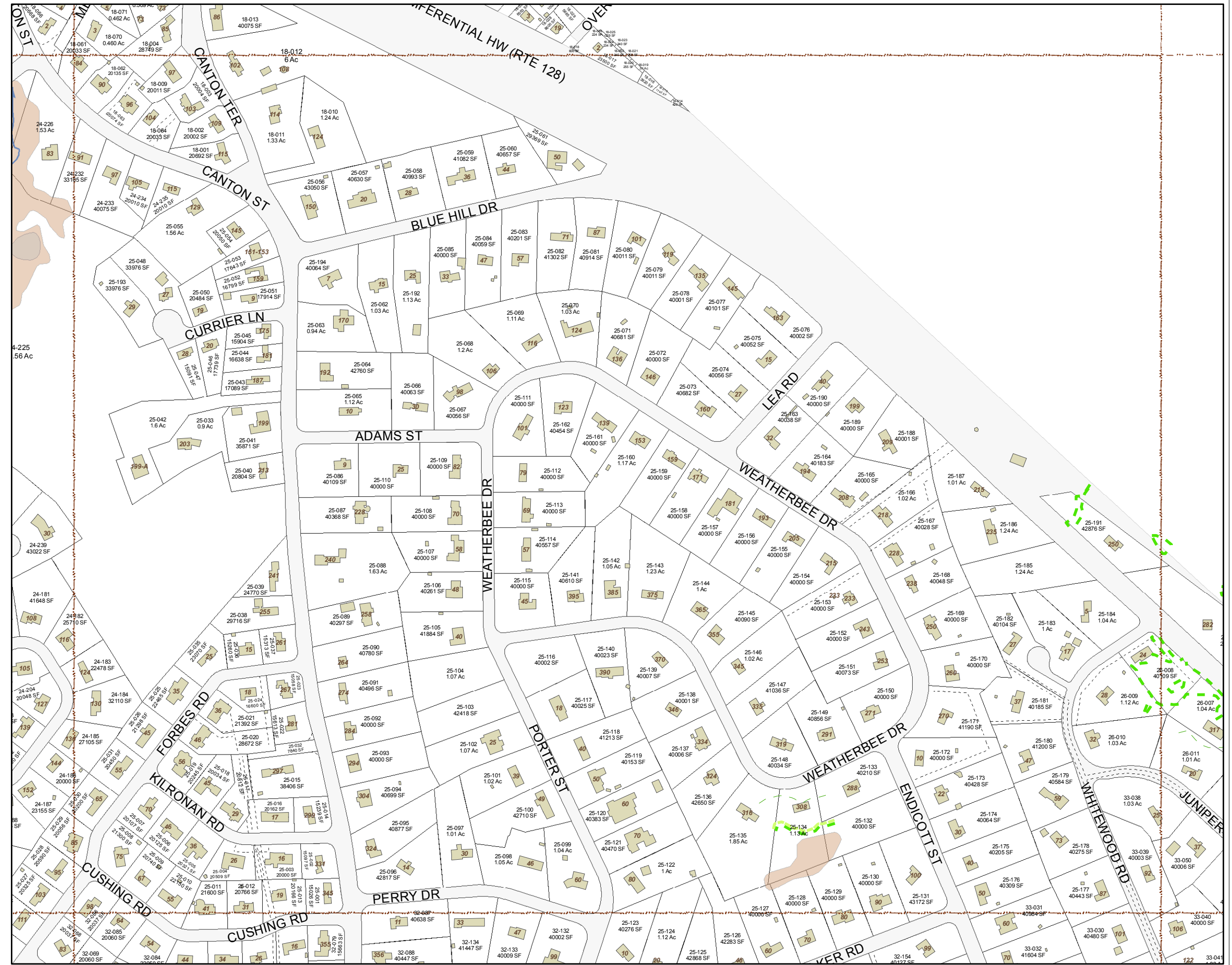
17	18	
24		26
31	32	33

This map is intended to support the inventory of real property in the Town of Westwood. Map data should not be interpreted as the actual field survey data. This data should not be used for legal description or conveyance purposes.

Plot created by:



Feb, 2010

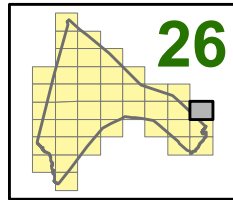


Disclaimer: The location of wetlands shown on these maps should be considered approximate and incomplete. For more accurate information regarding wetlands on a property a wetlands specialist should be consulted to perform mapping in the field. Some of the information shown in the Wetlands (CAD) layer were obtained from such surveys but should still be considered approximate and incomplete.

# WETLANDS ATLAS



2010



**Explanation**

- ★ CERTIFIED VERNAL POOL
- DEP WETLANDS (MassGIS)**
  - DEEP MARSH
  - SHALLOW MARSH MEADOW OR FEN
  - SHRUB SWAMP
  - WOODED SWAMP CONIFEROUS
  - WOODED SWAMP DECIDUOUS
  - WOODED SWAMP MIXED TREES
- FEMA FLOOD ZONES**
  - 100 yr - No BFEs
  - 100 yr - BFEs
  - Floodway - 100 yr - BFEs
  - 100 and 500 yr flooding
- WETLANDS (CAD)**
  - BVW
  - 10' BUFFER
  - 30' BUFFER
  - 35' BUFFER
  - 50' BUFFER
  - 100' BUFFER
  - EDGE OF BANK
  - 100' RIVERFRONT
  - 200' RIVERFRONT
  - CERTIFIED VERNAL POOL
  - ISLSF
  - ISOLATED WETLANDS
  - RESTORED WETLAND
  - Assessor Map Grid
  - Streams
  - Surface Water Bodies
- BUILDINGS**
  - TOWN HALL
  - POLICE STATION
  - FIRE STATION
  - CARBY MUNICIPAL OFFICE BUILDING
  - COLBURN SCHOOL
  - DEERFIELD SCHOOL
  - DOWNEY SCHOOL
  - HANLON SCHOOL
  - MARTHA JONES SCHOOL
  - SHEEHAN SCHOOL
  - THURSTON MIDDLE SCHOOL
  - WESTWOOD HIGH SCHOOL
  - XAVERIAN BROTHERS HIGH SCHOOL
  - COUNCIL ON AGING
  - SENIOR HOUSING
  - LIBRARY
  - ISLINGTON LIBRARY
  - ISLINGTON COMMUNITY CENTER
  - 1ST BAPTIST CHURCH
  - 1ST EVANGELICAL FREE CHURCH
  - FIRST PARISH CHURCH
  - ST DENNIS CHURCH
  - ST JOHN'S CHURCH
  - ST MARGARET MARY CHURCH
  - TEMPLE BETH DAVID
  - FUNERAL HOME
  - MBTA STATION
  - Easement
  - Train ROW
  - Parcels

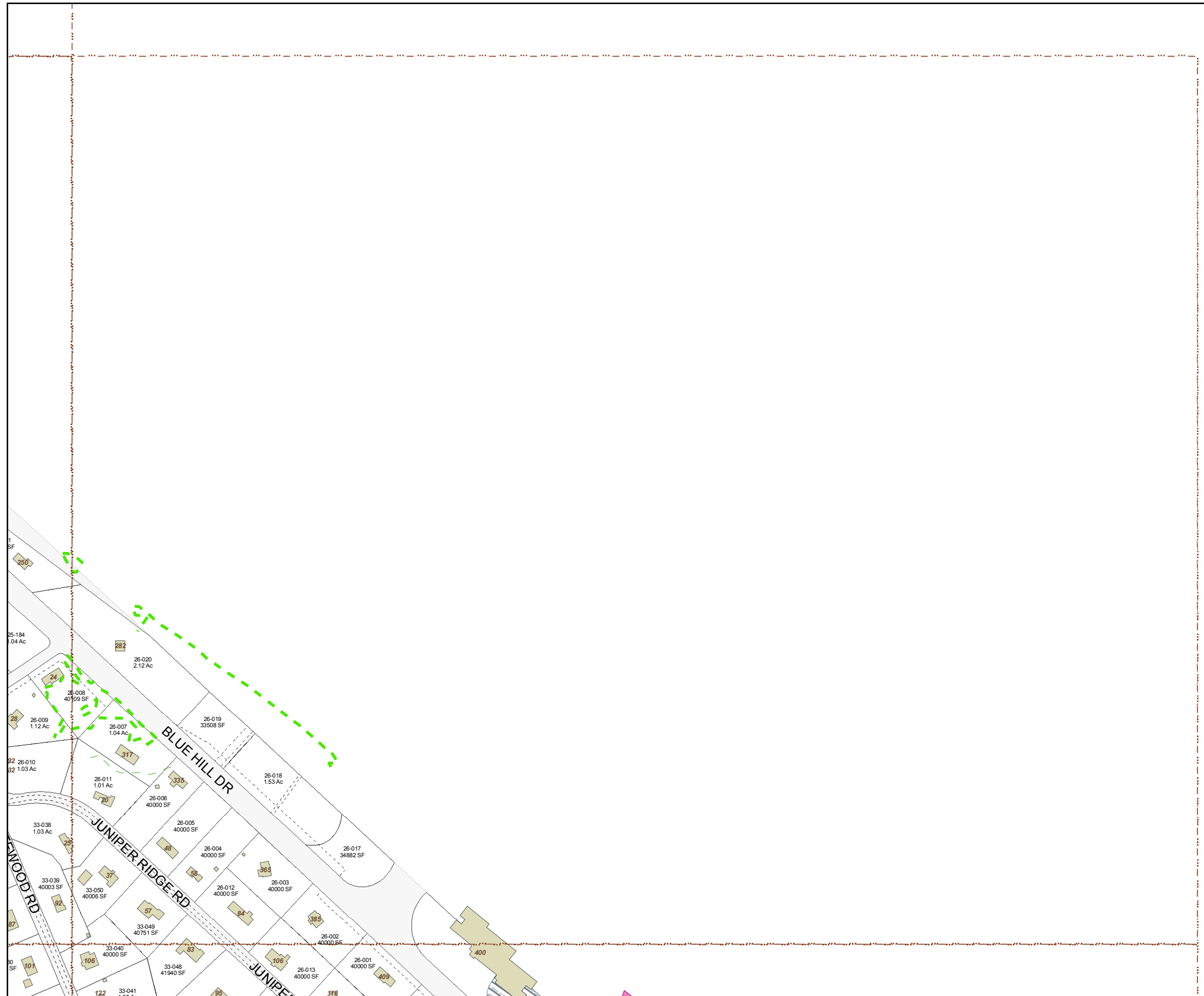
17	18		
24	25		
31	32	33	

This map is intended to support the inventory of real property in the Town of Westwood. Map data should not be interpreted as the actual field survey data. This data should not be used for legal description or conveyance purposes.

Plot created by:



Feb, 2010

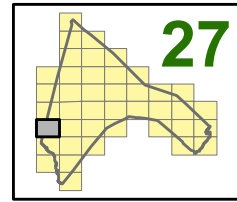


Disclaimer: The location of wetlands shown on these maps should be considered approximate and incomplete. For more accurate information regarding wetlands on a property a wetlands specialist should be consulted to perform mapping in the field. Some of the information shown in the Wetlands (CAD) layer were obtained from such surveys but should still be considered approximate and incomplete.

# WETLANDS ATLAS



2010



- Explanation**
- ★ CERTIFIED VERNAL POOL
  - DEP WETLANDS (MassGIS)**
    - DEEP MARSH
    - SHALLOW MARSH MEADOW OR FEN
    - SHRUB SWAMP
    - WOODED SWAMP CONIFEROUS
    - WOODED SWAMP DECIDUOUS
    - WOODED SWAMP MIXED TREES
    - Wetlands (State Restricted)
  - FEMA FLOOD ZONES**
    - 100 yr - No BFEs
    - 100 yr - BFEs
    - Floodway - 100 yr - BFEs
    - 100 and 500 yr flooding
  - WETLANDS (CAD)**
    - BWW
    - 10' BUFFER
    - 30' BUFFER
    - 35' BUFFER
    - 50' BUFFER
    - 100' BUFFER
    - EDGE OF BANK
    - 100' RIVERFRONT
    - 200' RIVERFRONT
    - CERTIFIED VERNAL POOL
    - ILSF
    - ISOLATED WETLANDS
    - RESTORED WETLAND
    - Assessor Map Grid
    - Streams
    - Surface Water Bodies
  - BUILDINGS
  - TOWN HALL
  - POLICE STATION
  - FIRE STATION
  - CARBY MUNICIPAL OFFICE BUILDING
  - COLBURN SCHOOL
  - DEERFIELD SCHOOL
  - DOWNEY SCHOOL
  - HANLON SCHOOL
  - MARTHA JONES SCHOOL
  - SHEEHAN SCHOOL
  - THURSTON MIDDLE SCHOOL
  - WESTWOOD HIGH SCHOOL
  - XAVIERIAN BROTHERS HIGH SCHOOL
  - COUNCIL ON AGING
  - SENIOR HOUSING
  - LIBRARY
  - ISLINGTON LIBRARY
  - ISLINGTON COMMUNITY CENTER
  - 1ST BAPTIST CHURCH
  - 1ST EVANGELICAL FREE CHURCH
  - FIRST PARISH CHURCH
  - ST DENNIS CHURCH
  - ST JOHN'S CHURCH
  - ST MARGARET MARY CHURCH
  - TEMPLE BETH DAVID
  - FUNERAL HOME
  - MBTA STATION
  - Easement
  - Train ROW
  - Parcels

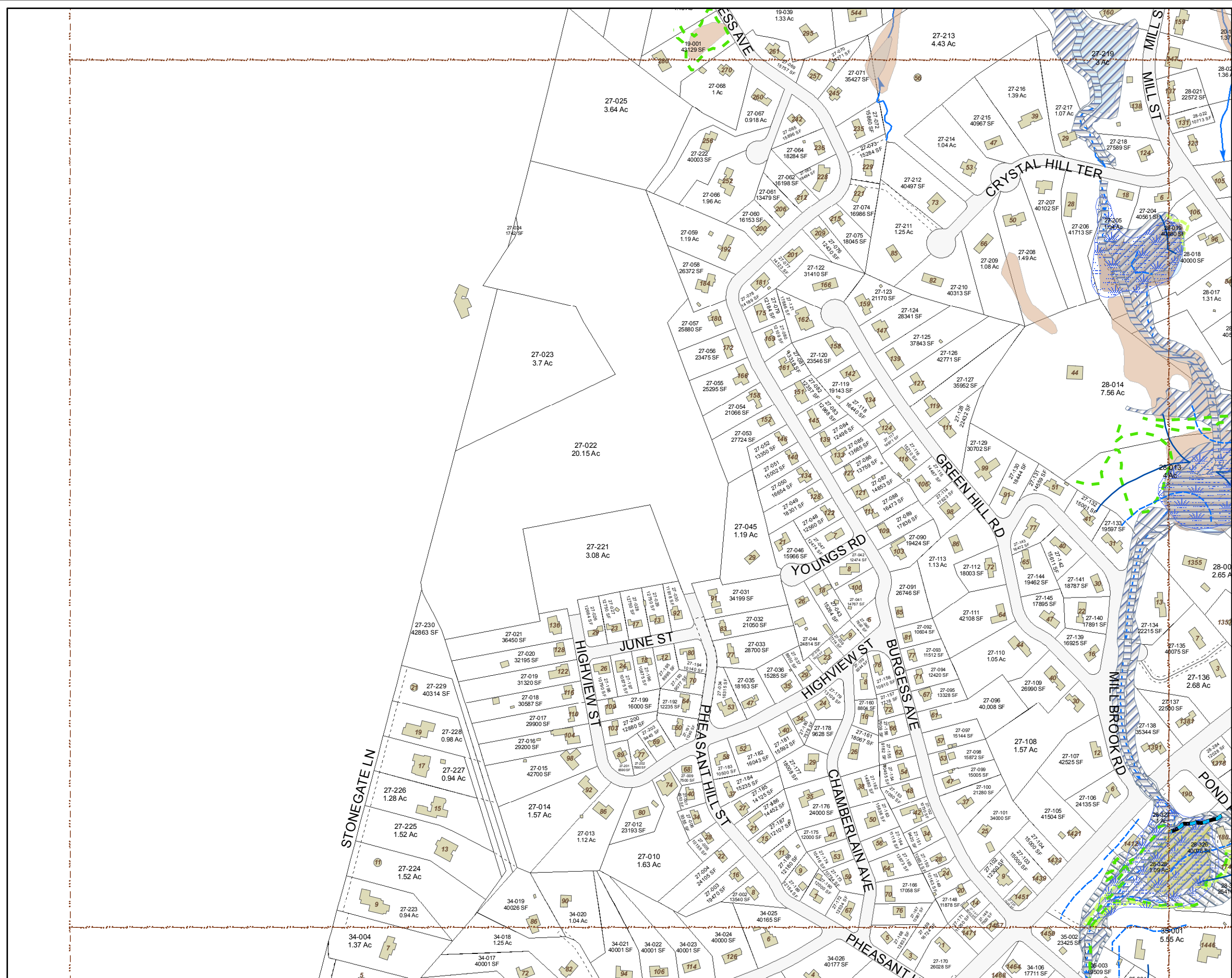
19	2021
	2829
34	3536

This map is intended to support the inventory of real property in the Town of Westwood. Map data should not be interpreted as the actual field survey data. This data should not be used for legal description or conveyance purposes.

Plot created by:



Feb, 2010

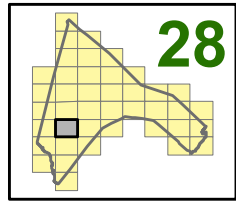


Disclaimer: The location of wetlands shown on these maps should be considered approximate and incomplete. For more accurate information regarding wetlands on a property a wetlands specialist should be consulted to perform mapping in the field. Some of the information shown in the Wetlands (CAD) layer were obtained from such surveys but should still be considered approximate and incomplete.

# WETLANDS ATLAS



2010



- Explanation**
- ★ CERTIFIED VERNAL POOL
  - DEP WETLANDS (MassGIS)**
    - DEEP MARSH
    - SHALLOW MARSH MEADOW OR FEN
    - SHRUB SWAMP
    - WOODED SWAMP CONIFEROUS
    - WOODED SWAMP DECIDUOUS
    - WOODED SWAMP MIXED TREES
    - Wetlands (State Restricted)
  - FEMA FLOOD ZONES**
    - 100 yr - No BFEs
    - 100 yr - BFEs
    - Floodway - 100 yr - BFEs
    - 100 and 500 yr flooding
  - WETLANDS (CAD)**
    - BWW
    - 10' BUFFER
    - 30' BUFFER
    - 35' BUFFER
    - 50' BUFFER
    - 100' BUFFER
    - EDGE OF BANK
    - 100' RIVERFRONT
    - 200' RIVERFRONT
    - CERTIFIED VERNAL POOL
    - ISLSF
    - ISOLATED WETLANDS
    - RESTORED WETLAND
    - Assessor Map Grid
    - Streams
    - Surface Water Bodies
  - BUILDINGS**
    - TOWN HALL
    - POLICE STATION
    - FIRE STATION
    - CARBY MUNICIPAL OFFICE BUILDING
    - COLBURN SCHOOL
    - DEERFIELD SCHOOL
    - DOWNEY SCHOOL
    - HANLON SCHOOL
    - MARTHA JONES SCHOOL
    - SHEEHAN SCHOOL
    - THURSTON MIDDLE SCHOOL
    - WESTWOOD HIGH SCHOOL
    - XAVIERIAN BROTHERS HIGH SCHOOL
    - COUNCIL ON AGING
    - SENIOR HOUSING
    - LIBRARY
    - ISLINGTON LIBRARY
    - ISLINGTON COMMUNITY CENTER
    - 1ST BAPTIST CHURCH
    - 1ST EVANGELICAL FREE CHURCH
    - FIRST PARISH CHURCH
    - ST DENNIS CHURCH
    - ST JOHN'S CHURCH
    - ST MARGARET MARY CHURCH
    - TEMPLE BETH DAVID
    - FUNERAL HOME
    - MBTA STATION
    - Easement
    - Train ROW
    - Parcels

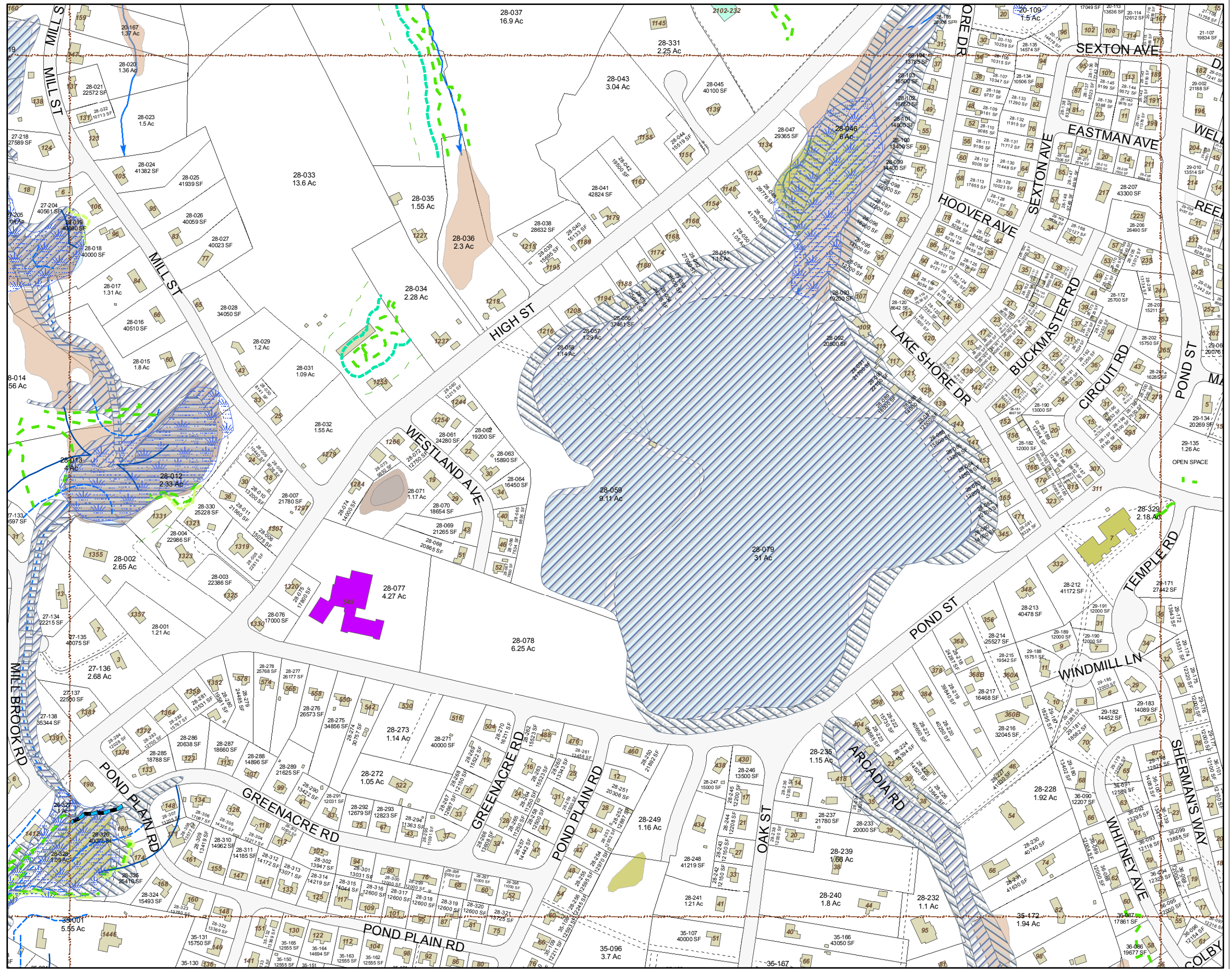
19	20	21
27		29
34	35	36

This map is intended to support the inventory of real property in the Town of Westwood. Map data should not be interpreted as the actual field survey data. This data should not be used for legal description or conveyance purposes.

Plot created by:



Feb, 2010

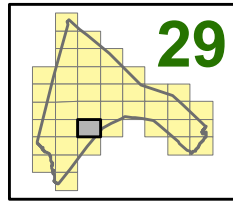


Disclaimer: The location of wetlands shown on these maps should be considered approximate and incomplete. For more accurate information regarding wetlands on a property a wetlands specialist should be consulted to perform mapping in the field. Some of the information shown in the Wetlands (CAD) layer were obtained from such surveys but should still be considered approximate and incomplete.

# WETLANDS ATLAS

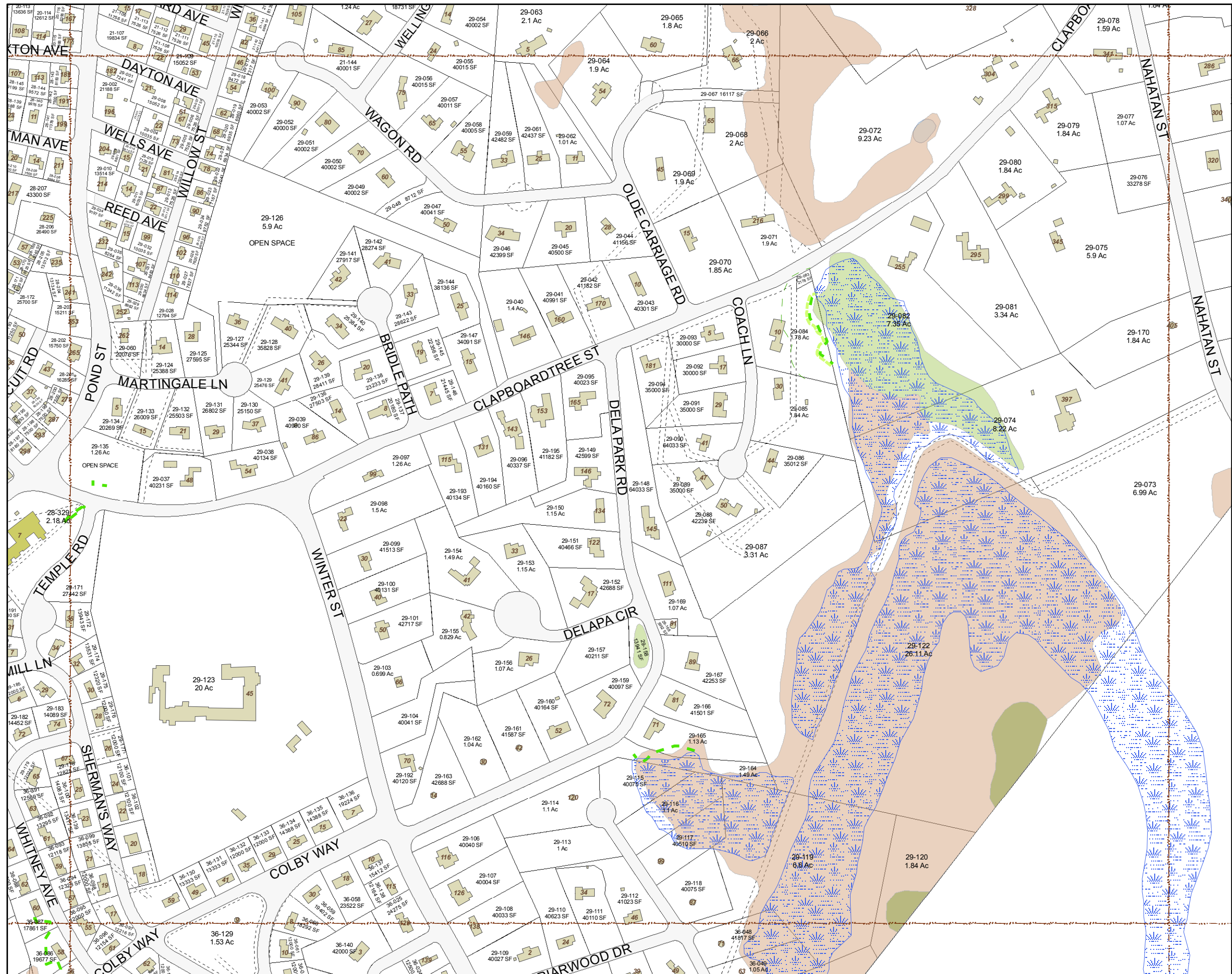


2010



- Explanation**
- ★ CERTIFIED VERNAL POOL
  - DEP WETLANDS (MassGIS)**
    - DEEP MARSH
    - SHALLOW MARSH MEADOW OR FEN
    - SHRUB SWAMP
    - WOODED SWAMP CONIFEROUS
    - WOODED SWAMP DECIDUOUS
    - WOODED SWAMP MIXED TREES
  - FEMA FLOOD ZONES**
    - 100 yr - No BFEs
    - 100 yr - BFEs
    - Floodway - 100 yr - BFEs
    - 100 and 500 yr flooding
  - WETLANDS (CAD)**
    - BVW
    - 10' BUFFER
    - 30' BUFFER
    - 35' BUFFER
    - 50' BUFFER
    - 100' BUFFER
    - EDGE OF BANK
    - 100' RIVERFRONT
    - 200' RIVERFRONT
    - CERTIFIED VERNAL POOL
    - ILSF
    - ISOLATED WETLANDS
    - RESTORED WETLAND
    - Assessor Map Grid
    - Streams
    - Surface Water Bodies
  - BUILDINGS**
  - TOWN HALL**
  - POLICE STATION**
  - FIRE STATION**
  - CARBY MUNICIPAL OFFICE BUILDING**
  - COLBURN SCHOOL**
  - DEERFIELD SCHOOL**
  - DOWNEY SCHOOL**
  - HANLON SCHOOL**
  - MARTHA JONES SCHOOL**
  - SHEEHAN SCHOOL**
  - THURSTON MIDDLE SCHOOL**
  - WESTWOOD HIGH SCHOOL**
  - XAVIERIAN BROTHERS HIGH SCHOOL**
  - COUNCIL ON AGING**
  - SENIOR HOUSING**
  - LIBRARY**
  - ISLINGTON LIBRARY**
  - ISLINGTON COMMUNITY CENTER**
  - 1ST BAPTIST CHURCH**
  - 1ST EVANGELICAL FREE CHURCH**
  - FIRST PARISH CHURCH**
  - ST DENNIS CHURCH**
  - ST JOHN'S CHURCH**
  - ST MARGARET MARY CHURCH**
  - TEMPLE BETH DAVID**
  - FUNERAL HOME**
  - MBTA STATION**
  - Easement**
  - Train ROW**
  - Parcels**

20	21	22
28		30
35	36	



This map is intended to support the inventory of real property in the Town of Westwood. Map data should not be interpreted as the actual field survey data. This data should not be used for legal description or conveyance purposes.

Plot created by:



Feb, 2010

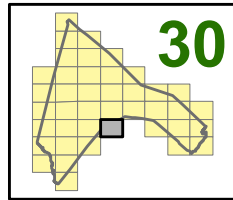


Disclaimer: The location of wetlands shown on these maps should be considered approximate and incomplete. For more accurate information regarding wetlands on a property a wetlands specialist should be consulted to perform mapping in the field. Some of the information shown in the Wetlands (CAD) layer were obtained from such surveys but should still be considered approximate and incomplete.

# WETLANDS ATLAS



2010



**Explanation**

- CERTIFIED VERNAL POOL
- DEP WETLANDS (MassGIS)**
  - DEEP MARSH
  - SHALLOW MARSH MEADOW OR FEN
  - SHRUB SWAMP
  - WOODED SWAMP CONIFEROUS
  - WOODED SWAMP DECIDUOUS
  - WOODED SWAMP MIXED TREES
  - Wetlands (State Restricted)
- FEMA FLOOD ZONES**
  - 100 yr - No BFEs
  - 100 yr - BFEs
  - Floodway - 100 yr - BFEs
  - 100 and 500 yr flooding
- WETLANDS (CAD)**
  - BVW
  - 10' BUFFER
  - 30' BUFFER
  - 35' BUFFER
  - 50' BUFFER
  - 100' BUFFER
  - EDGE OF BANK
  - 100' RIVERFRONT
  - 200' RIVERFRONT
  - CERTIFIED VERNAL POOL
  - ILSF
  - ISOLATED WETLANDS
  - RESTORED WETLAND
  - Assessor Map Grid
  - Streams
  - Surface Water Bodies
- BUILDINGS**
  - TOWN HALL
  - POLICE STATION
  - FIRE STATION
  - CARBY MUNICIPAL OFFICE BUILDING
  - COLBURN SCHOOL
  - DEERFIELD SCHOOL
  - DOWNEY SCHOOL
  - HANLON SCHOOL
  - MARTHA JONES SCHOOL
  - SHEEHAN SCHOOL
  - THURSTON MIDDLE SCHOOL
  - WESTWOOD HIGH SCHOOL
  - XAVERIAN BROTHERS HIGH SCHOOL
  - COUNCIL ON AGING
  - SENIOR HOUSING
  - LIBRARY
  - ISLINGTON LIBRARY
  - ISLINGTON COMMUNITY CENTER
  - 1ST BAPTIST CHURCH
  - 1ST EVANGELICAL FREE CHURCH
  - FIRST PARISH CHURCH
  - ST DENNIS CHURCH
  - ST JOHN'S CHURCH
  - ST MARGARET MARY CHURCH
  - TEMPLE BETH DAVID
  - FUNERAL HOME
  - MBTA STATION
  - Easement
  - Train ROW
  - Parcels

21	22	23
29		
36		

This map is intended to support the inventory of real property in the Town of Westwood. Map data should not be interpreted as the actual field survey data. This data should not be used for legal description or conveyance purposes.

Plot created by:



Feb, 2010

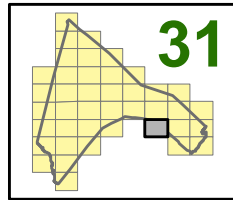


Disclaimer: The location of wetlands shown on these maps should be considered approximate and incomplete. For more accurate information regarding wetlands on a property a wetlands specialist should be consulted to perform mapping in the field. Some of the information shown in the Wetlands (CAD) layer were obtained from such surveys but should still be considered approximate and incomplete.

# WETLANDS ATLAS



2010



- Explanation**
- CERTIFIED VERNAL POOL
  - DEP WETLANDS (MassGIS)**
    - DEEP MARSH
    - SHALLOW MARSH MEADOW OR FEN
    - SHRUB SWAMP
    - WOODED SWAMP CONIFEROUS
    - WOODED SWAMP DECIDUOUS
    - WOODED SWAMP MIXED TREES
  - FEMA FLOOD ZONES**
    - 100 yr - No BFEs
    - 100 yr - BFEs
    - Floodway - 100 yr - BFEs
    - 100 and 500 yr flooding
  - WETLANDS (CAD)**
    - BVW
    - 10' BUFFER
    - 30' BUFFER
    - 35' BUFFER
    - 50' BUFFER
    - 100' BUFFER
    - EDGE OF BANK
    - 100' RIVERFRONT
    - 200' RIVERFRONT
    - CERTIFIED VERNAL POOL
    - ILSF
    - ISOLATED WETLANDS
    - RESTORED WETLAND
    - Assessor Map Grid
    - Streams
    - Surface Water Bodies
  - BUILDINGS**
    - TOWN HALL
    - POLICE STATION
    - FIRE STATION
    - CARBY MUNICIPAL OFFICE BUILDING
    - COLBURN SCHOOL
    - DEERFIELD SCHOOL
    - DOWNEY SCHOOL
    - HANLON SCHOOL
    - MARTHA JONES SCHOOL
    - SHEEHAN SCHOOL
    - THURSTON MIDDLE SCHOOL
    - WESTWOOD HIGH SCHOOL
    - XAVERIAN BROTHERS HIGH SCHOOL
    - COUNCIL ON AGING
    - SENIOR HOUSING
    - LIBRARY
    - ISLINGTON LIBRARY
    - ISLINGTON COMMUNITY CENTER
    - 1ST BAPTIST CHURCH
    - 1ST EVANGELICAL FREE CHURCH
    - FIRST PARISH CHURCH
    - ST DENNIS CHURCH
    - ST JOHN'S CHURCH
    - ST MARGARET MARY CHURCH
    - TEMPLE BETH DAVID
    - FUNERAL HOME
    - MBTA STATION
  - Other**
    - Easement
    - Train ROW
    - Parcels

23	24	25
		32
		37

This map is intended to support the inventory of real property in the Town of Westwood. Map data should not be interpreted as the actual field survey data. This data should not be used for legal description or conveyance purposes.

Plot created by:



Feb, 2010



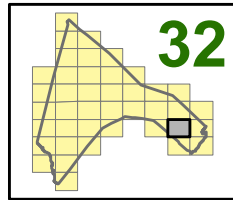
Disclaimer: The location of wetlands shown on these maps should be considered approximate and incomplete. For more accurate information regarding wetlands on a property a wetlands specialist should be consulted to perform mapping in the field. Some of the information shown in the Wetlands (CAD) layer were obtained from such surveys but should still be considered approximate and incomplete.



# WETLANDS ATLAS



2010



- Explanation**
- CERTIFIED VERNAL POOL
  - DEP WETLANDS (MassGIS)**
    - DEEP MARSH
    - SHALLOW MARSH MEADOW OR FEN
    - SHRUB SWAMP
    - WOODED SWAMP CONIFEROUS
    - WOODED SWAMP DECIDUOUS
    - WOODED SWAMP MIXED TREES
  - FEMA FLOOD ZONES**
    - 100 yr - No BFEs
    - 100 yr - BFEs
    - Floodway - 100 yr - BFEs
    - 100 and 500 yr flooding
  - WETLANDS (CAD)**
    - BVW
    - 10' BUFFER
    - 30' BUFFER
    - 35' BUFFER
    - 50' BUFFER
    - 100' BUFFER
    - EDGE OF BANK
    - 100' RIVERFRONT
    - 200' RIVERFRONT
    - CERTIFIED VERNAL POOL
    - ILSF
    - ISOLATED WETLANDS
    - RESTORED WETLAND
    - Assessor Map Grid
    - Streams
    - Surface Water Bodies
  - BUILDINGS**
    - TOWN HALL
    - POLICE STATION
    - FIRE STATION
    - CARBY MUNICIPAL OFFICE BUILDING
    - COLBURN SCHOOL
    - DEERFIELD SCHOOL
    - DOWNEY SCHOOL
    - HANLON SCHOOL
    - MARTHA JONES SCHOOL
    - SHEEHAN SCHOOL
    - THURSTON MIDDLE SCHOOL
    - WESTWOOD HIGH SCHOOL
    - XAVIERIAN BROTHERS HIGH SCHOOL
    - COUNCIL ON AGING
    - SENIOR HOUSING
    - LIBRARY
    - ISLINGTON LIBRARY
    - ISLINGTON COMMUNITY CENTER
    - 1ST BAPTIST CHURCH
    - 1ST EVANGELICAL FREE CHURCH
    - FIRST PARISH CHURCH
    - ST DENNIS CHURCH
    - ST JOHN'S CHURCH
    - ST MARGARET MARY CHURCH
    - TEMPLE BETH DAVID
    - FUNERAL HOME
    - MBTA STATION
    - Easement
    - Train ROW
    - Parcels

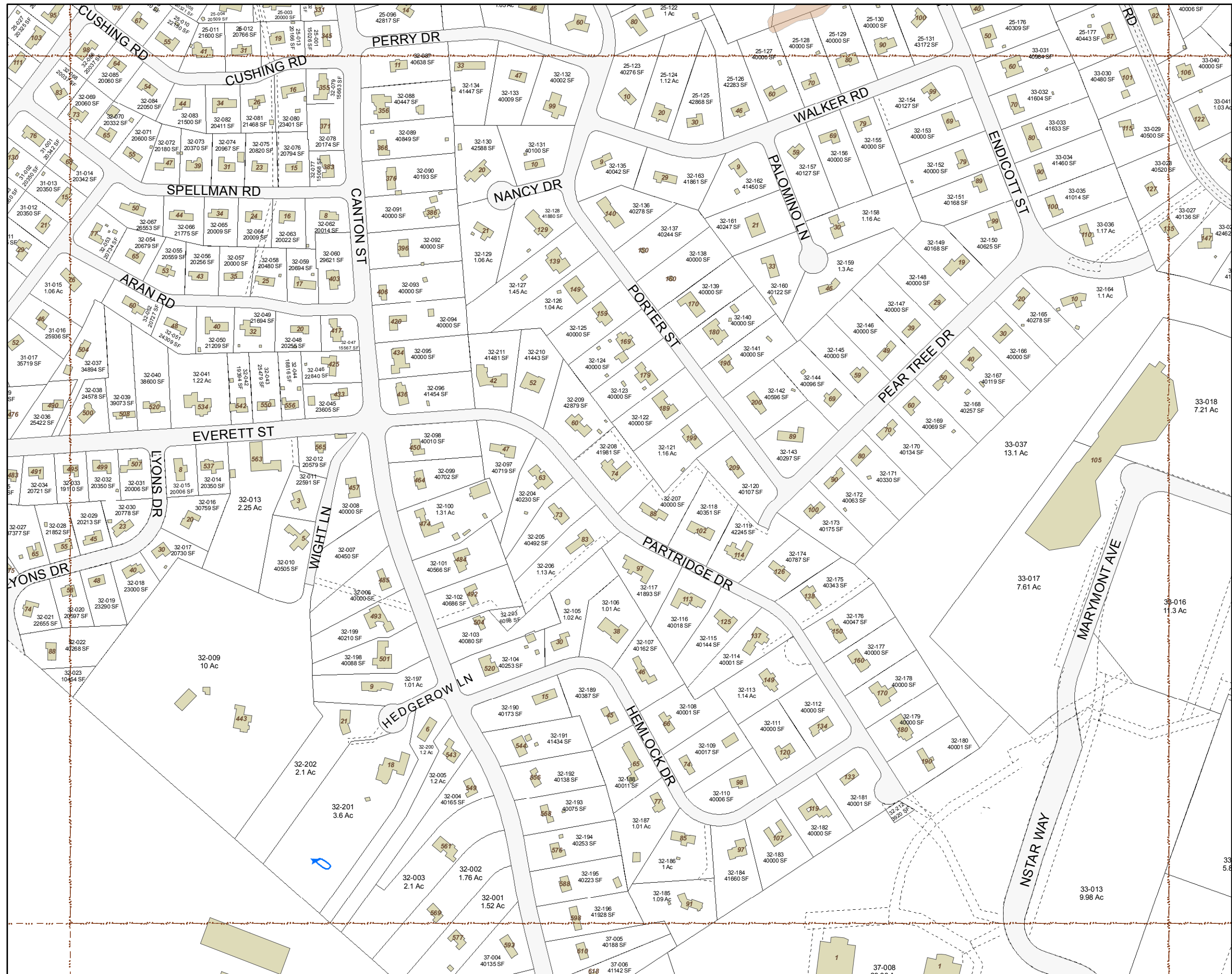
24	25	26
31		33
	37	38

This map is intended to support the inventory of real property in the Town of Westwood. Map data should not be interpreted as the actual field survey data. This data should not be used for legal description or conveyance purposes.

Plot created by:



Feb, 2010

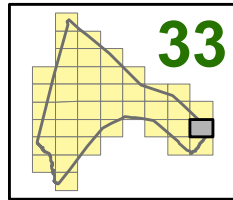


Disclaimer: The location of wetlands shown on these maps should be considered approximate and incomplete. For more accurate information regarding wetlands on a property a wetlands specialist should be consulted to perform mapping in the field. Some of the information shown in the Wetlands (CAD) layer were obtained from such surveys but should still be considered approximate and incomplete.

# WETLANDS ATLAS



2010



**Explanation**

- CERTIFIED VERNAL POOL
- DEEP MARSH
- SHALLOW MARSH MEADOW OR FEN
- SHRUB SWAMP
- WOODED SWAMP CONIFEROUS
- WOODED SWAMP DECIDUOUS
- WOODED SWAMP MIXED TREES
- Wetlands (State Restricted)
- FEMA FLOOD ZONES
  - 100 yr - No BFEs
  - 100 yr - BFEs
  - Floodway - 100 yr - BFEs
  - 100 and 500 yr flooding
- WETLANDS (CAD)
  - BVW
  - 10' BUFFER
  - 30' BUFFER
  - 35' BUFFER
  - 50' BUFFER
  - 100' BUFFER
  - EDGE OF BANK
  - 100' RIVERFRONT
  - 200' RIVERFRONT
  - CERTIFIED VERNAL POOL
  - ILSF
  - ISOLATED WETLANDS
  - RESTORED WETLAND
  - Assessor Map Grid
  - Streams
  - Surface Water Bodies
- BUILDINGS
- TOWN HALL
- POLICE STATION
- FIRE STATION
- CARBY MUNICIPAL OFFICE BUILDING
- COLBURN SCHOOL
- DEERFIELD SCHOOL
- DOWNEY SCHOOL
- HANLON SCHOOL
- MARTHA JONES SCHOOL
- SHEEHAN SCHOOL
- THURSTON MIDDLE SCHOOL
- WESTWOOD HIGH SCHOOL
- XAVIERIAN BROTHERS HIGH SCHOOL
- COUNCIL ON AGING
- SENIOR HOUSING
- LIBRARY
- ISLINGTON LIBRARY
- ISLINGTON COMMUNITY CENTER
- 1ST BAPTIST CHURCH
- 1ST EVANGELICAL FREE CHURCH
- FIRST PARISH CHURCH
- ST DENNIS CHURCH
- ST JOHN'S CHURCH
- ST MARGARET MARY CHURCH
- TEMPLE BETH DAVID
- FUNERAL HOME
- MBTA STATION
- Easement
- Train ROW
- Parcels

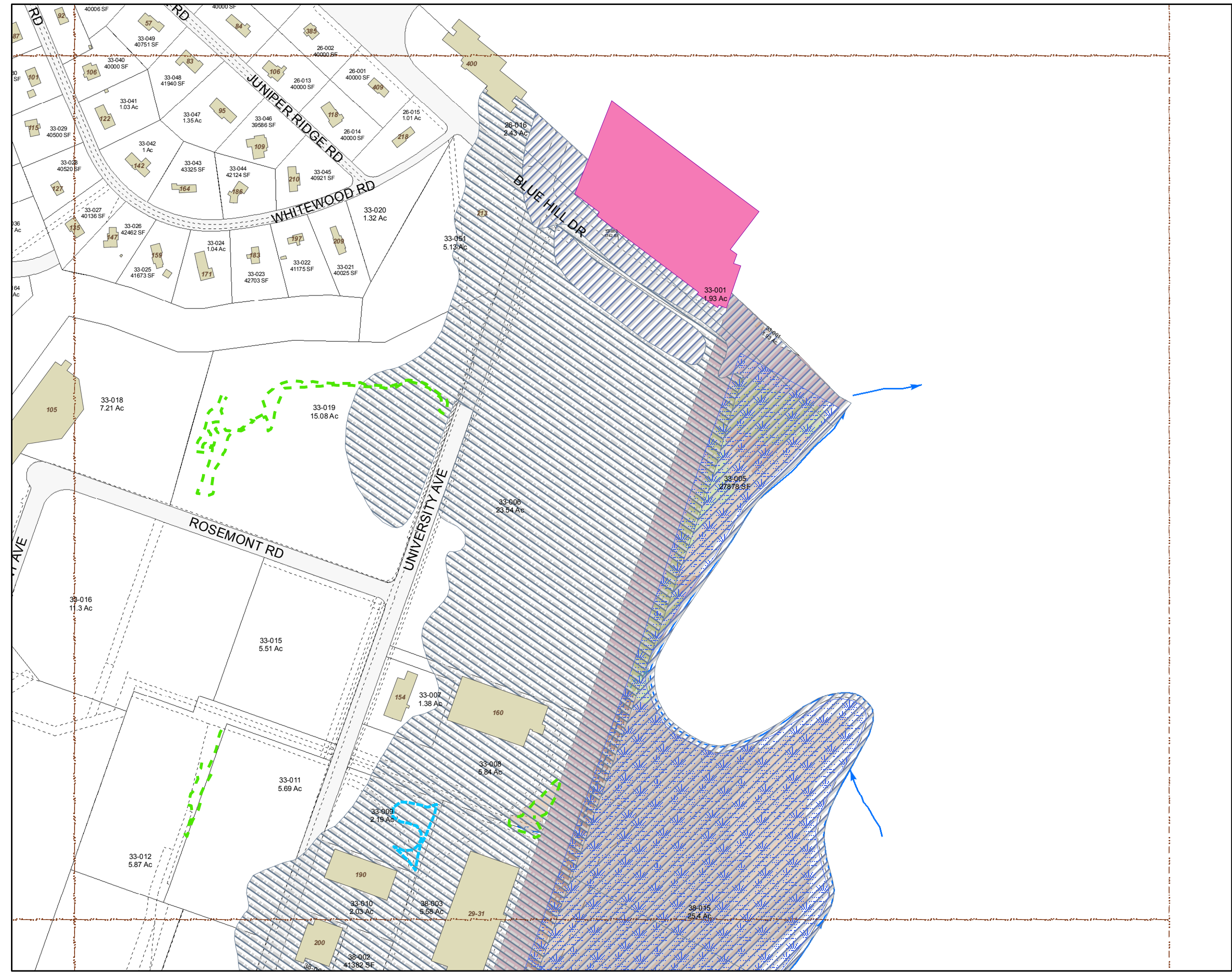
24	25	26
31	32	
	37	38

This map is intended to support the inventory of real property in the Town of Westwood. Map data should not be interpreted as the actual field survey data. This data should not be used for legal description or conveyance purposes.

Plot created by:



Feb, 2010

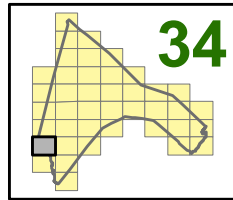


Disclaimer: The location of wetlands shown on these maps should be considered approximate and incomplete. For more accurate information regarding wetlands on a property a wetlands specialist should be consulted to perform mapping in the field. Some of the information shown in the Wetlands (CAD) layer were obtained from such surveys but should still be considered approximate and incomplete.

# WETLANDS ATLAS



2010



- Explanation**
- ★ CERTIFIED VERNAL POOL
  - DEP WETLANDS (MassGIS)**
    - DEEP MARSH
    - SHALLOW MARSH MEADOW OR FEN
    - SHRUB SWAMP
    - WOODED SWAMP CONIFEROUS
    - WOODED SWAMP DECIDUOUS
    - WOODED SWAMP MIXED TREES
  - FEMA FLOOD ZONES**
    - 100 yr - No BFEs
    - 100 yr - BFEs
    - Floodway - 100 yr - BFEs
    - 100 and 500 yr flooding
  - WETLANDS (CAD)**
    - BWW
    - 10' BUFFER
    - 30' BUFFER
    - 35' BUFFER
    - 50' BUFFER
    - 100' BUFFER
    - EDGE OF BANK
    - 100' RIVERFRONT
    - 200' RIVERFRONT
    - CERTIFIED VERNAL POOL
    - ILSF
    - ISOLATED WETLANDS
    - RESTORED WETLAND
    - Streams
    - Surface Water Bodies
  - BUILDINGS**
    - TOWN HALL
    - POLICE STATION
    - FIRE STATION
    - CARBY MUNICIPAL OFFICE BUILDING
    - COLBURN SCHOOL
    - DEERFIELD SCHOOL
    - DOWNEY SCHOOL
    - HANLON SCHOOL
    - MARTHA JONES SCHOOL
    - SHEEHAN SCHOOL
    - THURSTON MIDDLE SCHOOL
    - WESTWOOD HIGH SCHOOL
    - XAVIERIAN BROTHERS HIGH SCHOOL
    - COUNCIL ON AGING
    - SENIOR HOUSING
    - LIBRARY
    - ISLINGTON LIBRARY
    - ISLINGTON COMMUNITY CENTER
    - 1ST BAPTIST CHURCH
    - 1ST EVANGELICAL FREE CHURCH
    - FIRST PARISH CHURCH
    - ST DENNIS CHURCH
    - ST JOHN'S CHURCH
    - ST MARGARET MARY CHURCH
    - TEMPLE BETH DAVID
    - FUNERAL HOME
    - MBTA STATION
    - Easement
    - Train ROW
    - Parcels

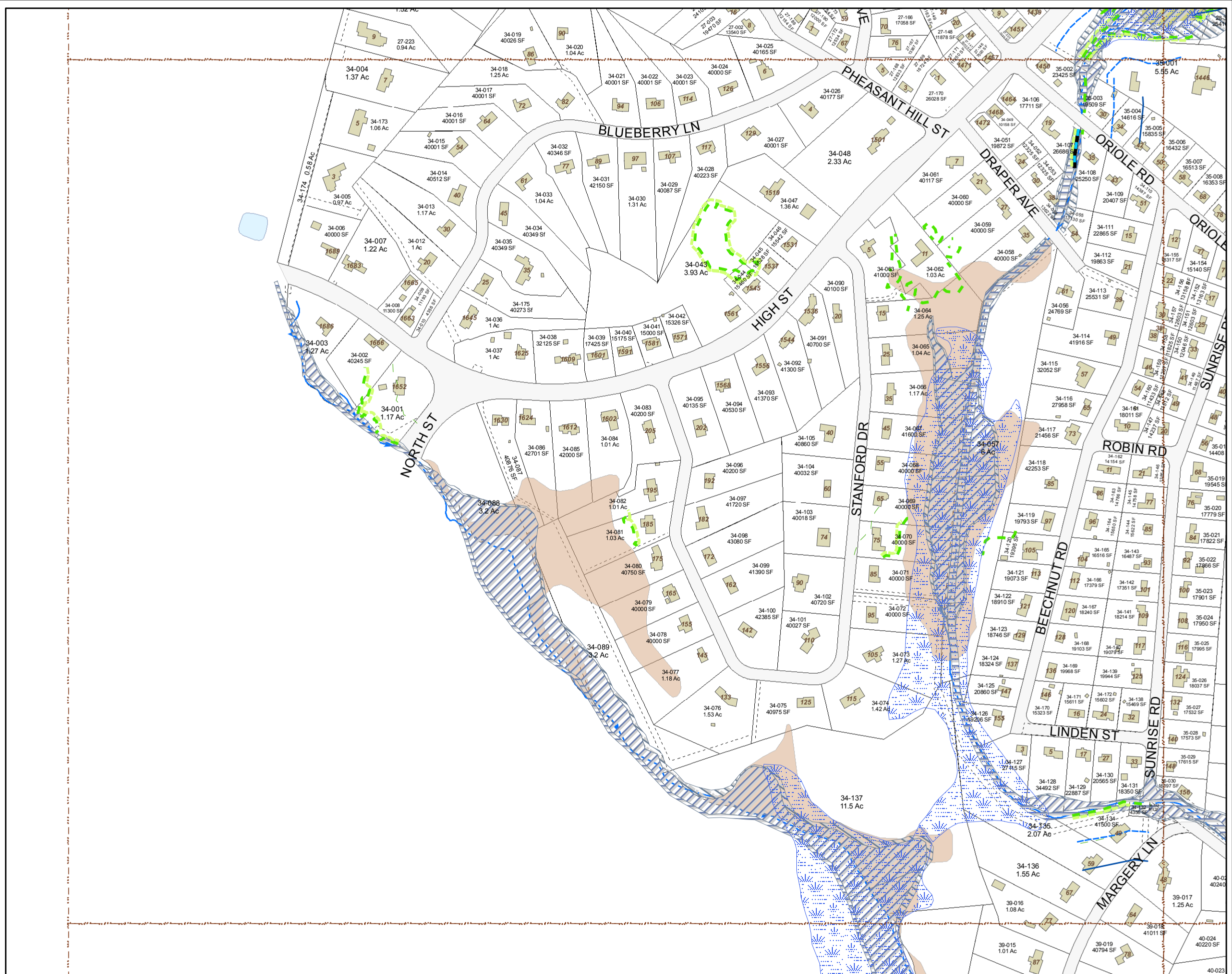
27	28	29
	35	36
39	40	

This map is intended to support the inventory of real property in the Town of Westwood. Map data should not be interpreted as the actual field survey data. This data should not be used for legal description or conveyance purposes.

Plot created by:



Feb, 2010

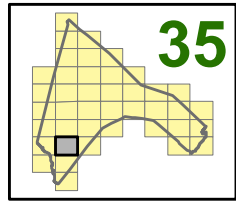


Disclaimer: The location of wetlands shown on these maps should be considered approximate and incomplete. For more accurate information regarding wetlands on a property a wetlands specialist should be consulted to perform mapping in the field. Some of the information shown in the Wetlands (CAD) layer were obtained from such surveys but should still be considered approximate and incomplete.

# WETLANDS ATLAS



2010



- Explanation**
- CERTIFIED VERNAL POOL
  - DEP WETLANDS (MassGIS)
    - DEEP MARSH
    - SHALLOW MARSH MEADOW OR FEN
    - SHRUB SWAMP
    - WOODED SWAMP CONIFEROUS
    - WOODED SWAMP DECIDUOUS
    - WOODED SWAMP MIXED TREES
  - FEMA FLOOD ZONES
    - 100 yr - No BFEs
    - 100 yr - BFEs
    - Floodway - 100 yr - BFEs
    - 100 and 500 yr flooding
  - WETLANDS (CAD)
    - 10' BUFFER
    - 30' BUFFER
    - 35' BUFFER
    - 50' BUFFER
    - 100' BUFFER
    - EDGE OF BANK
    - 100' RIVERFRONT
    - 200' RIVERFRONT
    - CERTIFIED VERNAL POOL
    - ISOLATED WETLANDS
    - RESTORED WETLAND
    - Assessor Map Grid
    - Streams
    - Surface Water Bodies
  - BUILDGINGS
  - TOWN HALL
  - POLICE STATION
  - FIRE STATION
  - CARBY MUNICIPAL OFFICE BUILDING
  - COLBURN SCHOOL
  - DEERFIELD SCHOOL
  - DOWNEY SCHOOL
  - HANLON SCHOOL
  - MARTHA JONES SCHOOL
  - SHEEHAN SCHOOL
  - THURSTON MIDDLE SCHOOL
  - WESTWOOD HIGH SCHOOL
  - XAVIERIAN BROTHERS HIGH SCHOOL
  - COUNCIL ON AGING
  - SENIOR HOUSING
  - LIBRARY
  - ISLINGTON LIBRARY
  - ISLINGTON COMMUNITY CENTER
  - 1ST BAPTIST CHURCH
  - 1ST EVANGELICAL FREE CHURCH
  - FIRST PARISH CHURCH
  - ST DENNIS CHURCH
  - ST JOHN'S CHURCH
  - ST MARGARET MARY CHURCH
  - TEMPLE BETH DAVID
  - FUNERAL HOME
  - MBTA STATION
  - Easement
  - Train ROW
  - Parcels

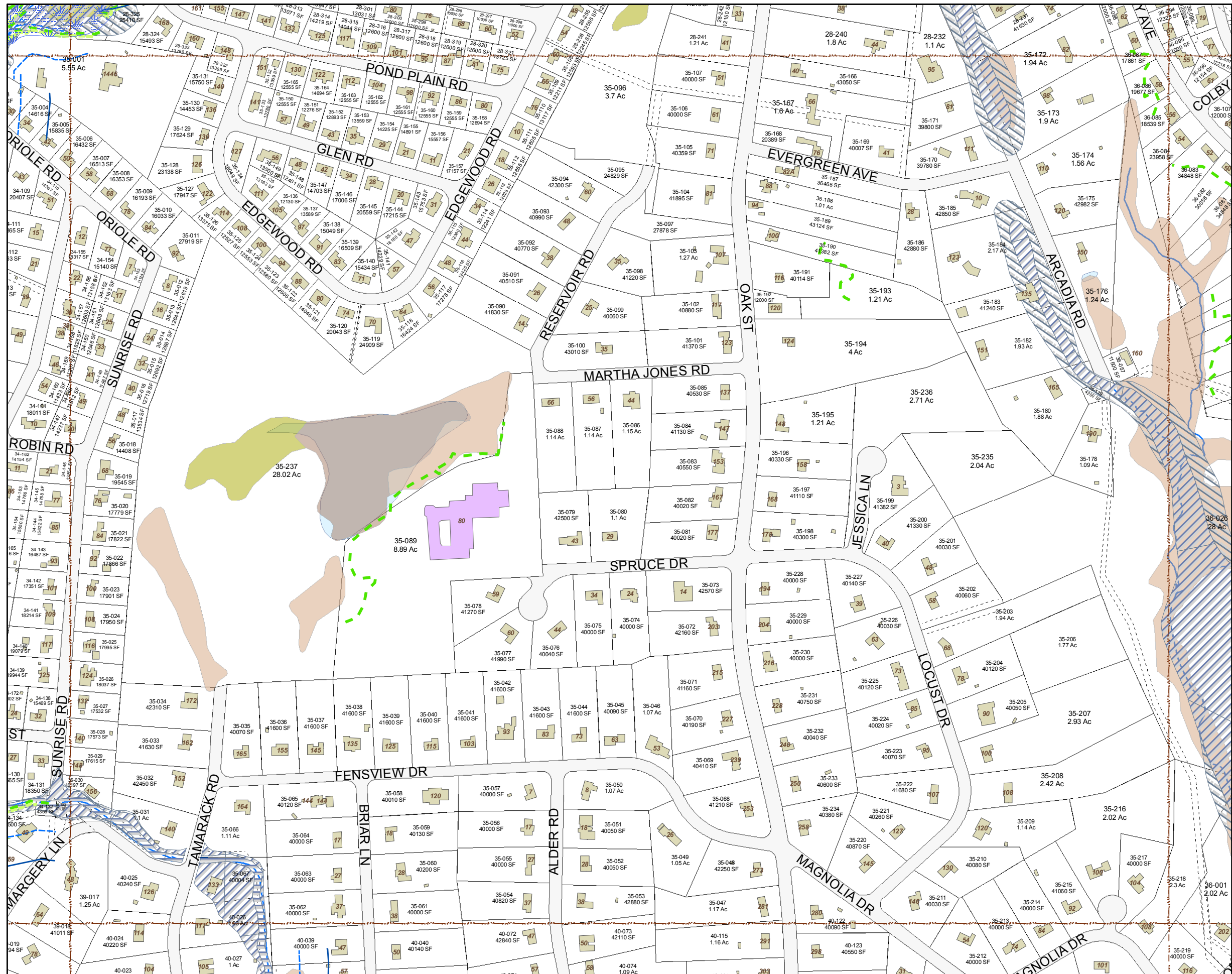
27	28	29
34		36
39	40	

This map is intended to support the inventory of real property in the Town of Westwood. Map data should not be interpreted as the actual field survey data. This data should not be used for legal description or conveyance purposes.

Plot created by:



Feb, 2010

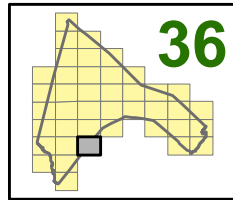


Disclaimer: The location of wetlands shown on these maps should be considered approximate and incomplete. For more accurate information regarding wetlands on a property a wetlands specialist should be consulted to perform mapping in the field. Some of the information shown in the Wetlands (CAD) layer were obtained from such surveys but should still be considered approximate and incomplete.

# WETLANDS ATLAS



2010



- Explanation**
- ★ CERTIFIED VERNAL POOL
  - DEP WETLANDS (MassGIS)**
    - DEEP MARSH
    - SHALLOW MARSH MEADOW OR FEN
    - SHRUB SWAMP
    - WOODED SWAMP CONIFEROUS
    - WOODED SWAMP DECIDUOUS
    - WOODED SWAMP MIXED TREES
    - Wetlands (State Restricted)
  - FEMA FLOOD ZONES**
    - 100 yr - No BFEs
    - 100 yr - BFEs
    - Floodway - 100 yr - BFEs
    - 100 and 500 yr flooding
  - WETLANDS (CAD)**
    - BVW
    - 10' BUFFER
    - 30' BUFFER
    - 35' BUFFER
    - 50' BUFFER
    - 100' BUFFER
    - EDGE OF BANK
    - 100' RIVERFRONT
    - 200' RIVERFRONT
    - CERTIFIED VERNAL POOL
    - ILSF
    - ISOLATED WETLANDS
    - RESTORED WETLAND
    - Assessor Map Grid
    - Streams
    - Surface Water Bodies
  - BUILDINGS**
  - TOWN HALL**
  - POLICE STATION**
  - FIRE STATION**
  - CARBY MUNICIPAL OFFICE BUILDING**
  - COLBURN SCHOOL**
  - DEERFIELD SCHOOL**
  - DOWNEY SCHOOL**
  - HANLON SCHOOL**
  - MARTHA JONES SCHOOL**
  - SHEEHAN SCHOOL**
  - THURSTON MIDDLE SCHOOL**
  - WESTWOOD HIGH SCHOOL**
  - XAVIERIAN BROTHERS HIGH SCHOOL**
  - COUNCIL ON AGING**
  - SENIOR HOUSING**
  - LIBRARY**
  - ISLINGTON LIBRARY**
  - ISLINGTON COMMUNITY CENTER**
  - 1ST BAPTIST CHURCH**
  - 1ST EVANGELICAL FREE CHURCH**
  - FIRST PARISH CHURCH**
  - ST DENNIS CHURCH**
  - ST JOHN'S CHURCH**
  - ST MARGARET MARY CHURCH**
  - TEMPLE BETH DAVID**
  - FUNERAL HOME**
  - MBTA STATION**
  - Easement
  - Train ROW
  - Parcels

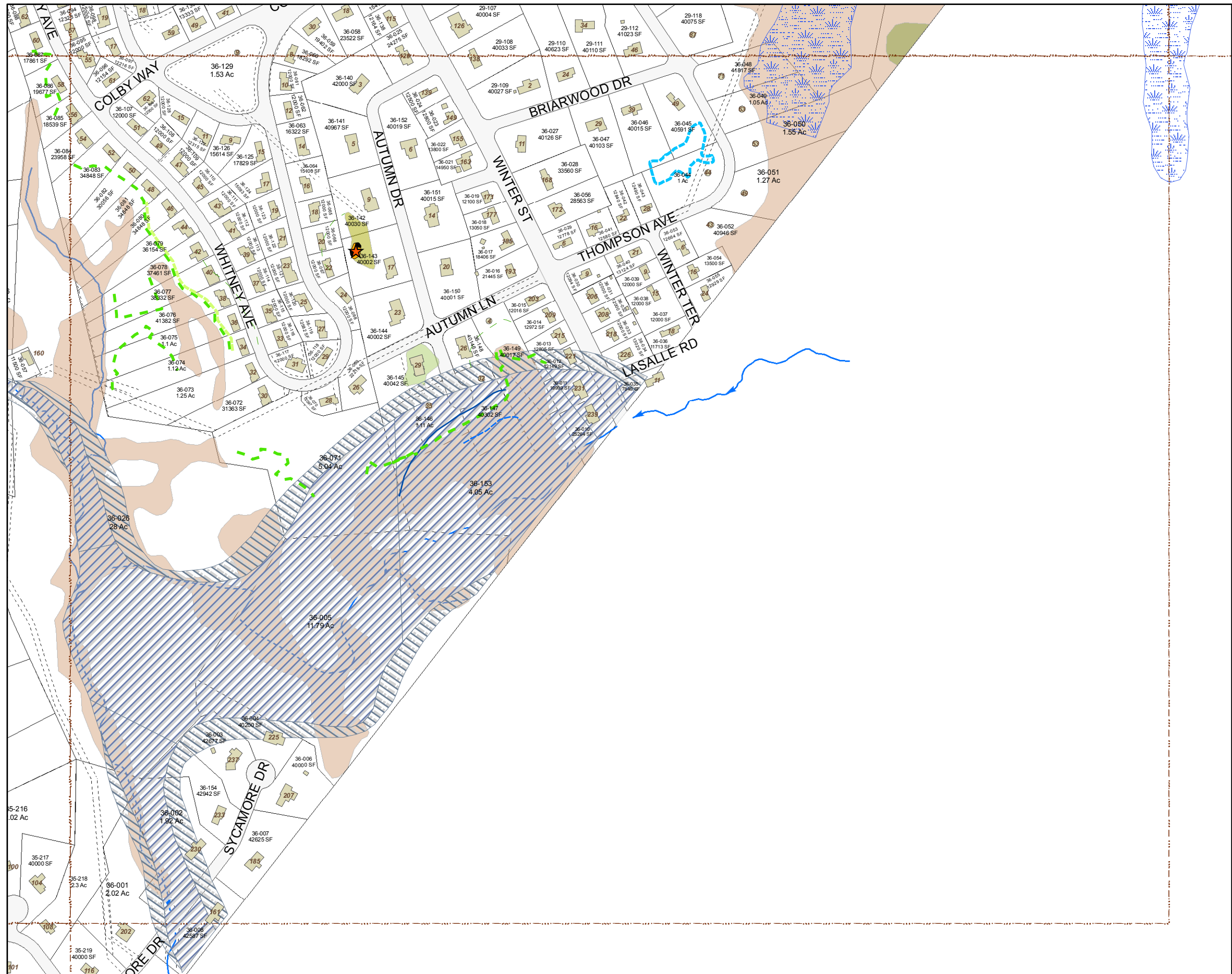
28	29	30
35		
40		

This map is intended to support the inventory of real property in the Town of Westwood. Map data should not be interpreted as the actual field survey data. This data should not be used for legal description or conveyance purposes.

Plot created by:



Feb, 2010

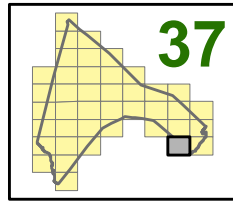


Disclaimer: The location of wetlands shown on these maps should be considered approximate and incomplete. For more accurate information regarding wetlands on a property a wetlands specialist should be consulted to perform mapping in the field. Some of the information shown in the Wetlands (CAD) layer were obtained from such surveys but should still be considered approximate and incomplete.

# WETLANDS ATLAS

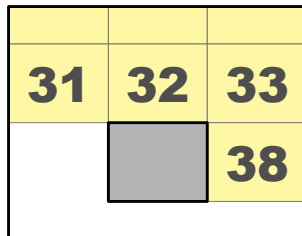


2010



**Explanation**

- ★ CERTIFIED VERNAL POOL
- DEP WETLANDS (MassGIS)**
  - DEEP MARSH
  - SHALLOW MARSH MEADOW OR FEN
  - SHRUB SWAMP
  - WOODED SWAMP CONIFEROUS
  - WOODED SWAMP DECIDUOUS
  - WOODED SWAMP MIXED TREES
- FEMA FLOOD ZONES**
  - 100 yr - No BFEs
  - 100 yr - BFEs
  - Floodway - 100 yr - BFEs
  - 100 and 500 yr flooding
- WETLANDS (CAD)**
  - BWW
  - 10' BUFFER
  - 30' BUFFER
  - 35' BUFFER
  - 50' BUFFER
  - 100' BUFFER
  - EDGE OF BANK
  - 100' RIVERFRONT
  - 200' RIVERFRONT
  - CERTIFIED VERNAL POOL
  - ILSF
  - ISOLATED WETLANDS
  - RESTORED WETLAND
  - Assessor Map Grid
  - Streams
  - Surface Water Bodies
- BUILDINGS
- TOWN HALL
- POLICE STATION
- FIRE STATION
- CARBY MUNICIPAL OFFICE BUILDING
- COLBURN SCHOOL
- DEERFIELD SCHOOL
- DOWNEY SCHOOL
- HANLON SCHOOL
- MARTHA JONES SCHOOL
- SHEEHAN SCHOOL
- THURSTON MIDDLE SCHOOL
- WESTWOOD HIGH SCHOOL
- XAVERIAN BROTHERS HIGH SCHOOL
- COUNCIL ON AGING
- SENIOR HOUSING
- LIBRARY
- ISLINGTON LIBRARY
- ISLINGTON COMMUNITY CENTER
- 1ST BAPTIST CHURCH
- 1ST EVANGELICAL FREE CHURCH
- FIRST PARISH CHURCH
- ST DENNIS CHURCH
- ST JOHN'S CHURCH
- ST MARGARET MARY CHURCH
- TEMPLE BETH DAVID
- FUNERAL HOME
- MBTA STATION
- Easement
- Train ROW
- Parcels

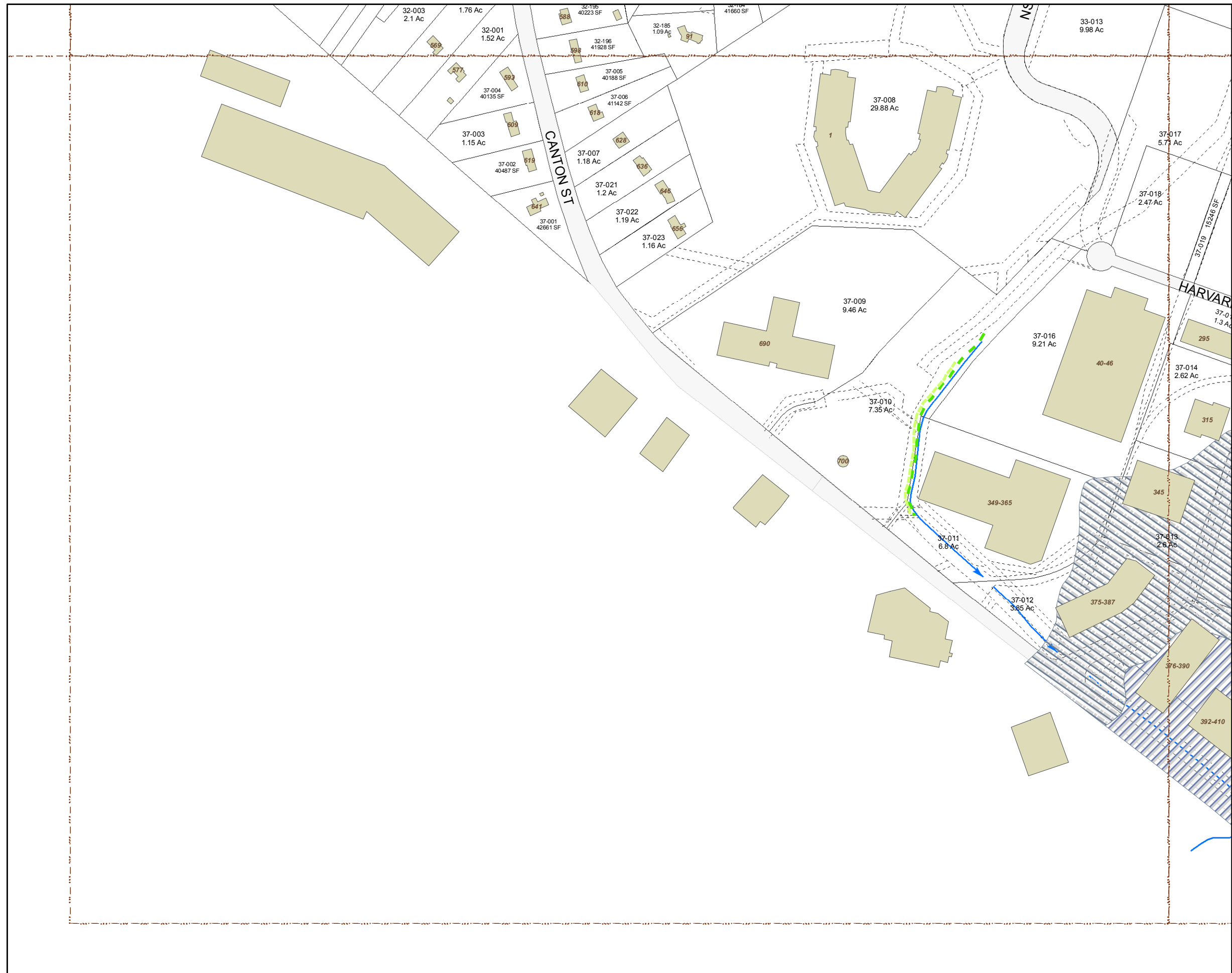


This map is intended to support the inventory of real property in the Town of Westwood. Map data should not be interpreted as the actual field survey data. This data should not be used for legal description or conveyance purposes.

Plot created by:



Feb, 2010

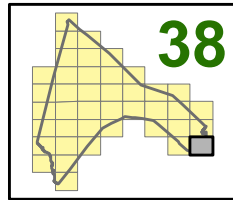


Disclaimer: The location of wetlands shown on these maps should be considered approximate and incomplete. For more accurate information regarding wetlands on a property a wetlands specialist should be consulted to perform mapping in the field. Some of the information shown in the Wetlands (CAD) layer were obtained from such surveys but should still be considered approximate and incomplete.

# WETLANDS ATLAS

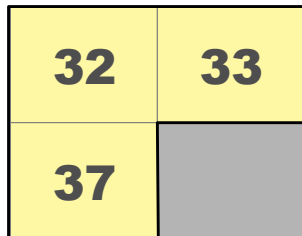


2010



**Explanation**

- CERTIFIED VERNAL POOL
- DEP WETLANDS (MassGIS)**
  - DEEP MARSH
  - SHALLOW MARSH MEADOW OR FEN
  - SHRUB SWAMP
  - WOODED SWAMP CONIFEROUS
  - WOODED SWAMP DECIDUOUS
  - WOODED SWAMP MIXED TREES
- FEMA FLOOD ZONES**
  - 100 yr - No BFEs
  - 100 yr - BFEs
  - Floodway - 100 yr - BFEs
  - 100 and 500 yr flooding
- WETLANDS (CAD)**
  - BVW
  - 10' BUFFER
  - 30' BUFFER
  - 35' BUFFER
  - 50' BUFFER
  - 100' BUFFER
  - EDGE OF BANK
  - 100' RIVERFRONT
  - 200' RIVERFRONT
  - CERTIFIED VERNAL POOL
  - ILSF
  - ISOLATED WETLANDS
  - RESTORED WETLAND
  - Assessor Map Grid
  - Streams
  - Surface Water Bodies
- BUILDINGS**
  - TOWN HALL
  - POLICE STATION
  - FIRE STATION
  - CARBY MUNICIPAL OFFICE BUILDING
  - COLBURN SCHOOL
  - DEERFIELD SCHOOL
  - DOWNEY SCHOOL
  - HANLON SCHOOL
  - MARTHA JONES SCHOOL
  - SHEEHAN SCHOOL
  - THURSTON MIDDLE SCHOOL
  - WESTWOOD HIGH SCHOOL
  - XAVIERIAN BROTHERS HIGH SCHOOL
  - COUNCIL ON AGING
  - SENIOR HOUSING
  - LIBRARY
  - ISLINGTON LIBRARY
  - ISLINGTON COMMUNITY CENTER
  - 1ST BAPTIST CHURCH
  - 1ST EVANGELICAL FREE CHURCH
  - FIRST PARISH CHURCH
  - ST DENNIS CHURCH
  - ST JOHN'S CHURCH
  - ST MARGARET MARY CHURCH
  - TEMPLE BETH DAVID
  - FUNERAL HOME
  - MBTA STATION
  - Easement
  - Train ROW
  - Parcels

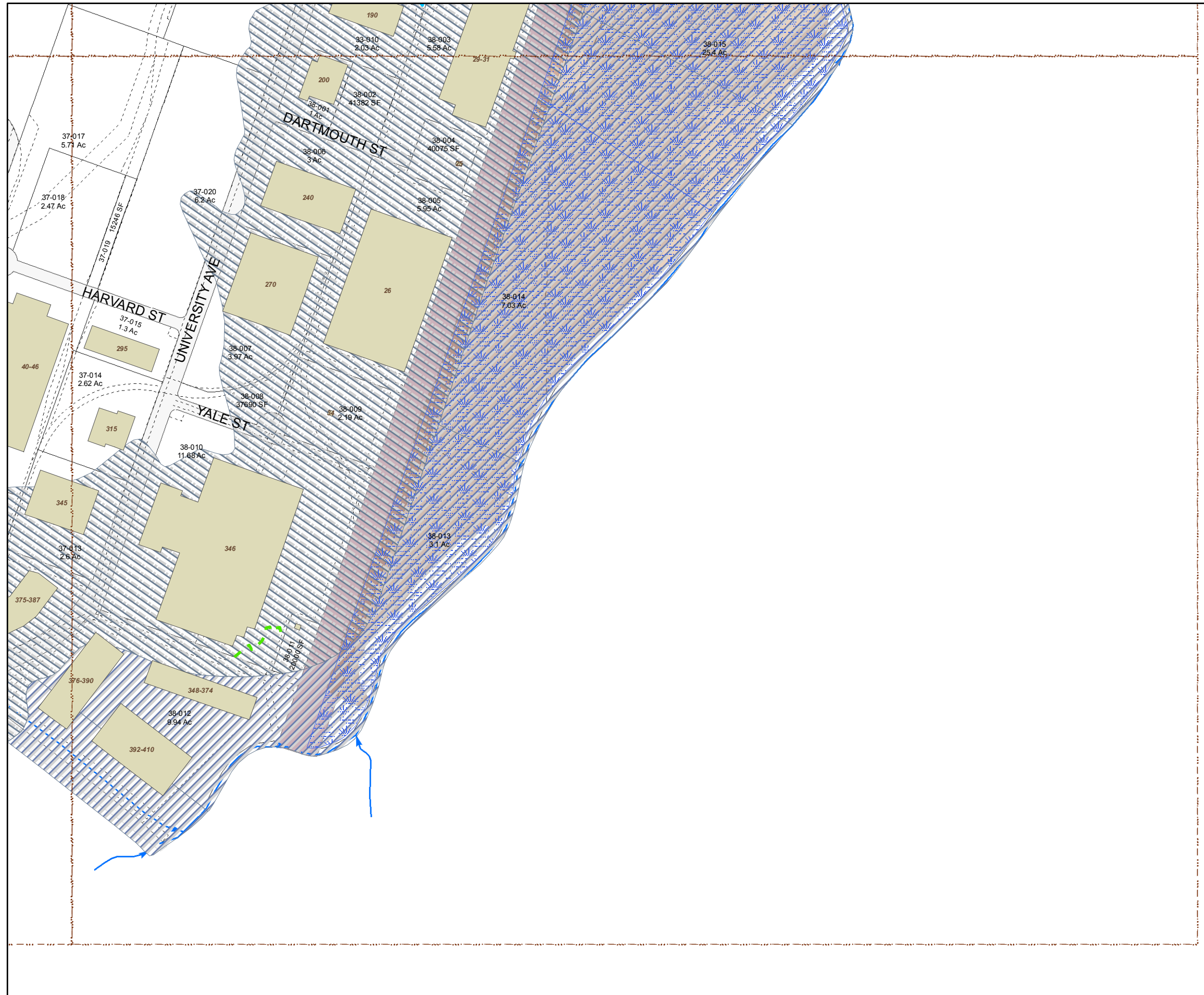


This map is intended to support the inventory of real property in the Town of Westwood. Map data should not be interpreted as the actual field survey data. This data should not be used for legal description or conveyance purposes.

Plot created by:



Feb, 2010

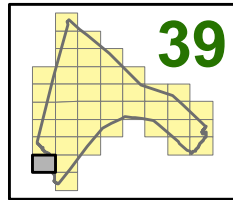


Disclaimer: The location of wetlands shown on these maps should be considered approximate and incomplete. For more accurate information regarding wetlands on a property a wetlands specialist should be consulted to perform mapping in the field. Some of the information shown in the Wetlands (CAD) layer were obtained from such surveys but should still be considered approximate and incomplete.

# WETLANDS ATLAS

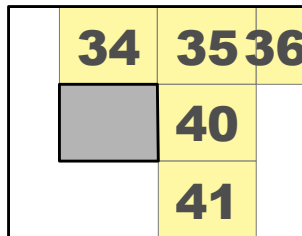


2010



**Explanation**

- CERTIFIED VERNAL POOL
- DEP WETLANDS (MassGIS)**
  - DEEP MARSH
  - SHALLOW MARSH MEADOW OR FEN
  - SHRUB SWAMP
  - WOODED SWAMP CONIFEROUS
  - WOODED SWAMP DECIDUOUS
  - WOODED SWAMP MIXED TREES
- FEMA FLOOD ZONES**
  - 100 yr - No BFEs
  - 100 yr - BFEs
  - Floodway - 100 yr - BFEs
  - 100 and 500 yr flooding
- WETLANDS (CAD)**
  - BVW
  - 10' BUFFER
  - 30' BUFFER
  - 35' BUFFER
  - 50' BUFFER
  - 100' BUFFER
  - EDGE OF BANK
  - 100' RIVERFRONT
  - 200' RIVERFRONT
  - CERTIFIED VERNAL POOL
  - ILSF
  - ISOLATED WETLANDS
  - RESTORED WETLAND
  - Assessor Map Grid
  - Streams
  - Surface Water Bodies
- BUILDINGS**
  - TOWN HALL
  - POLICE STATION
  - FIRE STATION
  - CARBY MUNICIPAL OFFICE BUILDING
  - COLBURN SCHOOL
  - DEERFIELD SCHOOL
  - DOWNEY SCHOOL
  - HANLON SCHOOL
  - MARTHA JONES SCHOOL
  - SHEEHAN SCHOOL
  - THURSTON MIDDLE SCHOOL
  - WESTWOOD HIGH SCHOOL
  - XAVERIAN BROTHERS HIGH SCHOOL
  - COUNCIL ON AGING
  - SENIOR HOUSING
  - LIBRARY
  - ISLINGTON LIBRARY
  - ISLINGTON COMMUNITY CENTER
  - 1ST BAPTIST CHURCH
  - 1ST EVANGELICAL FREE CHURCH
  - FIRST PARISH CHURCH
  - ST DENNIS CHURCH
  - ST JOHN'S CHURCH
  - ST MARGARET MARY CHURCH
  - TEMPLE BETH DAVID
  - FUNERAL HOME
  - MBTA STATION
  - Easement
  - Train ROW
  - Parcels

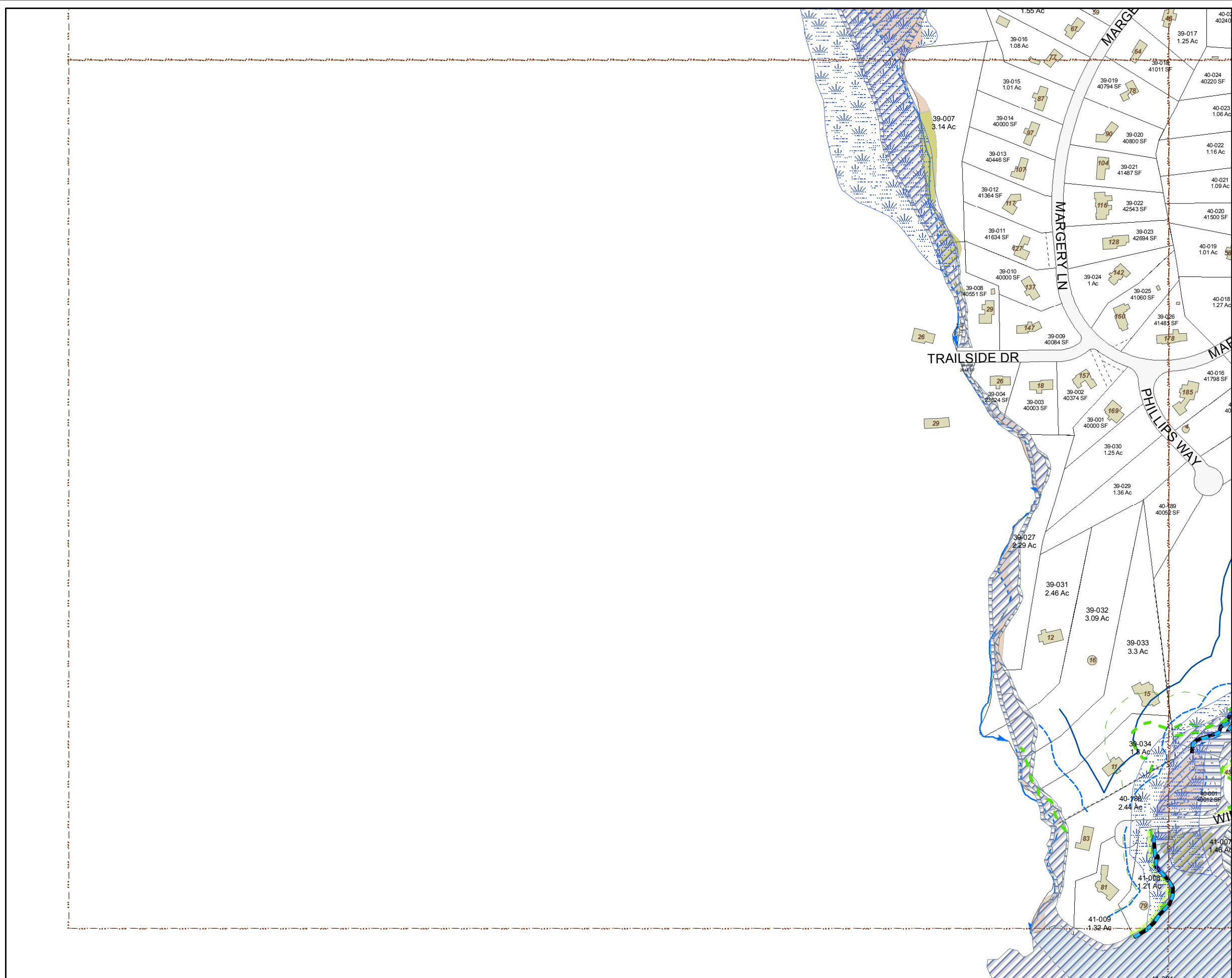


This map is intended to support the inventory of real property in the Town of Westwood. Map data should not be interpreted as the actual field survey data. This data should not be used for legal description or conveyance purposes.

Plot created by:



Feb, 2010



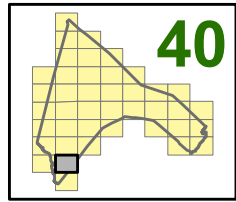
Disclaimer: The location of wetlands shown on these maps should be considered approximate and incomplete. For more accurate information regarding wetlands on a property a wetlands specialist should be consulted to perform mapping in the field. Some of the information shown in the Wetlands (CAD) layer were obtained from such surveys but should still be considered approximate and incomplete.



# WETLANDS ATLAS

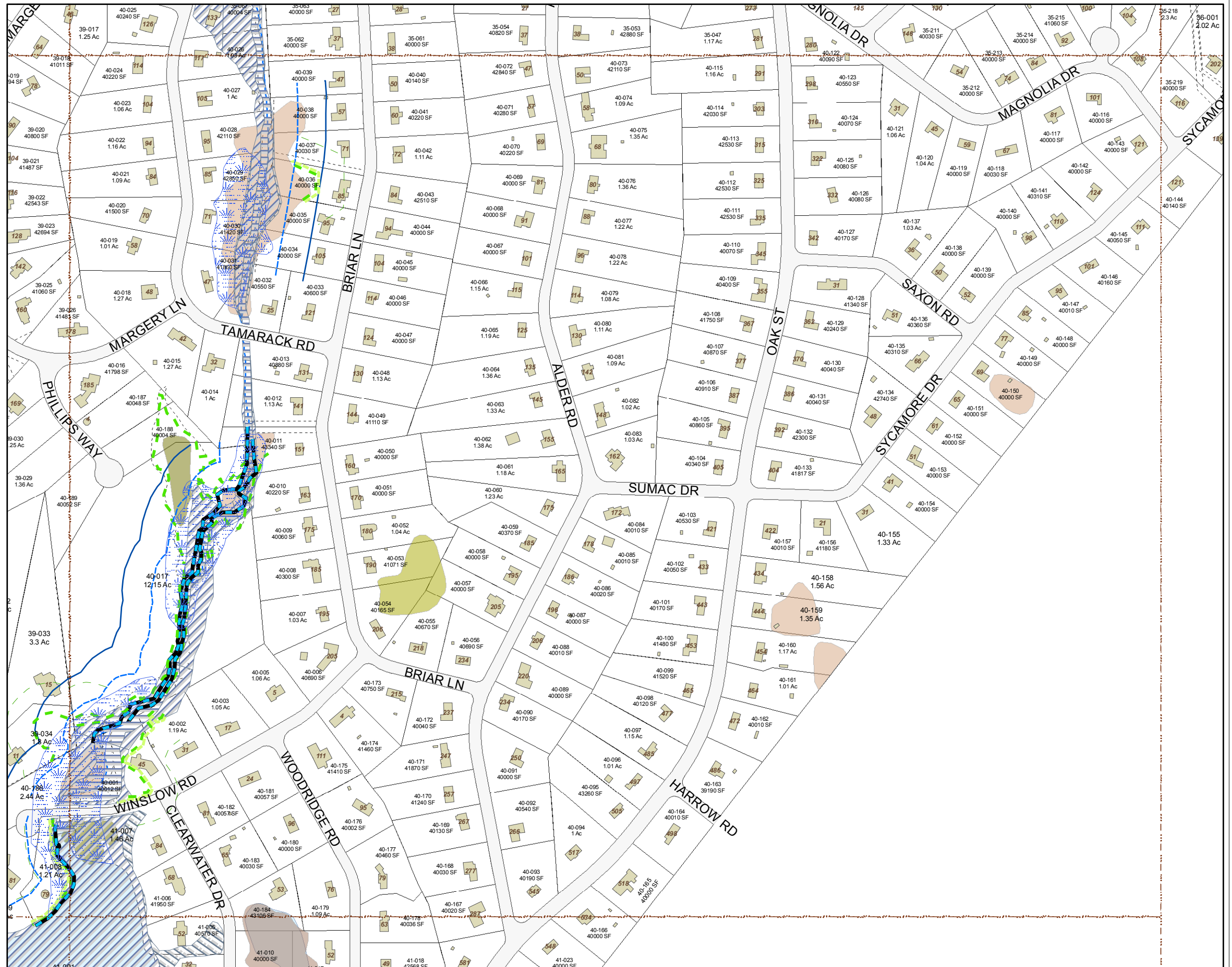


2010



- Explanation**
- ★ CERTIFIED VERNAL POOL
  - DEP WETLANDS (MassGIS)**
    - DEEP MARSH
    - SHALLOW MARSH MEADOW OR FEN
    - SHRUB SWAMP
    - WOODED SWAMP CONIFEROUS
    - WOODED SWAMP DECIDUOUS
    - WOODED SWAMP MIXED TREES
  - FEMA FLOOD ZONES**
    - 100 yr - No BFEs
    - 100 yr - BFEs
    - Floodway - 100 yr - BFEs
    - 100 and 500 yr flooding
  - WETLANDS (CAD)**
    - BWW
    - 10' BUFFER
    - 30' BUFFER
    - 35' BUFFER
    - 50' BUFFER
    - 100' BUFFER
    - EDGE OF BANK
    - 100' RIVERFRONT
    - 200' RIVERFRONT
    - CERTIFIED VERNAL POOL
    - ILSF
    - ISOLATED WETLANDS
    - RESTORED WETLAND
    - Assessor Map Grid
    - Streams
    - Surface Water Bodies
  - BUILDINGS**
  - TOWN HALL**
  - POLICE STATION**
  - FIRE STATION**
  - CARBY MUNICIPAL OFFICE BUILDING**
  - COLBURN SCHOOL**
  - DEERFIELD SCHOOL**
  - DOWNEY SCHOOL**
  - HANLON SCHOOL**
  - MARTHA JONES SCHOOL**
  - SHEEHAN SCHOOL**
  - THURSTON MIDDLE SCHOOL**
  - WESTWOOD HIGH SCHOOL**
  - XAVIERIAN BROTHERS HIGH SCHOOL**
  - COUNCIL ON AGING**
  - SENIOR HOUSING**
  - LIBRARY**
  - ISLINGTON LIBRARY**
  - ISLINGTON COMMUNITY CENTER**
  - 1ST BAPTIST CHURCH**
  - 1ST EVANGELICAL FREE CHURCH**
  - FIRST PARISH CHURCH**
  - ST DENNIS CHURCH**
  - ST JOHN'S CHURCH**
  - ST MARGARET MARY CHURCH**
  - TEMPLE BETH DAVID**
  - FUNERAL HOME**
  - MBTA STATION**
  - Easement
  - Train ROW
  - Parcels

34	35	36
39		
	41	



This map is intended to support the inventory of real property in the Town of Westwood. Map data should not be interpreted as the actual field survey data. This data should not be used for legal description or conveyance purposes.

Plot created by:



Feb, 2010

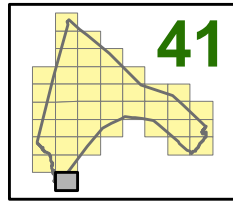


Disclaimer: The location of wetlands shown on these maps should be considered approximate and incomplete. For more accurate information regarding wetlands on a property a wetlands specialist should be consulted to perform mapping in the field. Some of the information shown in the Wetlands (CAD) layer were obtained from such surveys but should still be considered approximate and incomplete.

# WETLANDS ATLAS

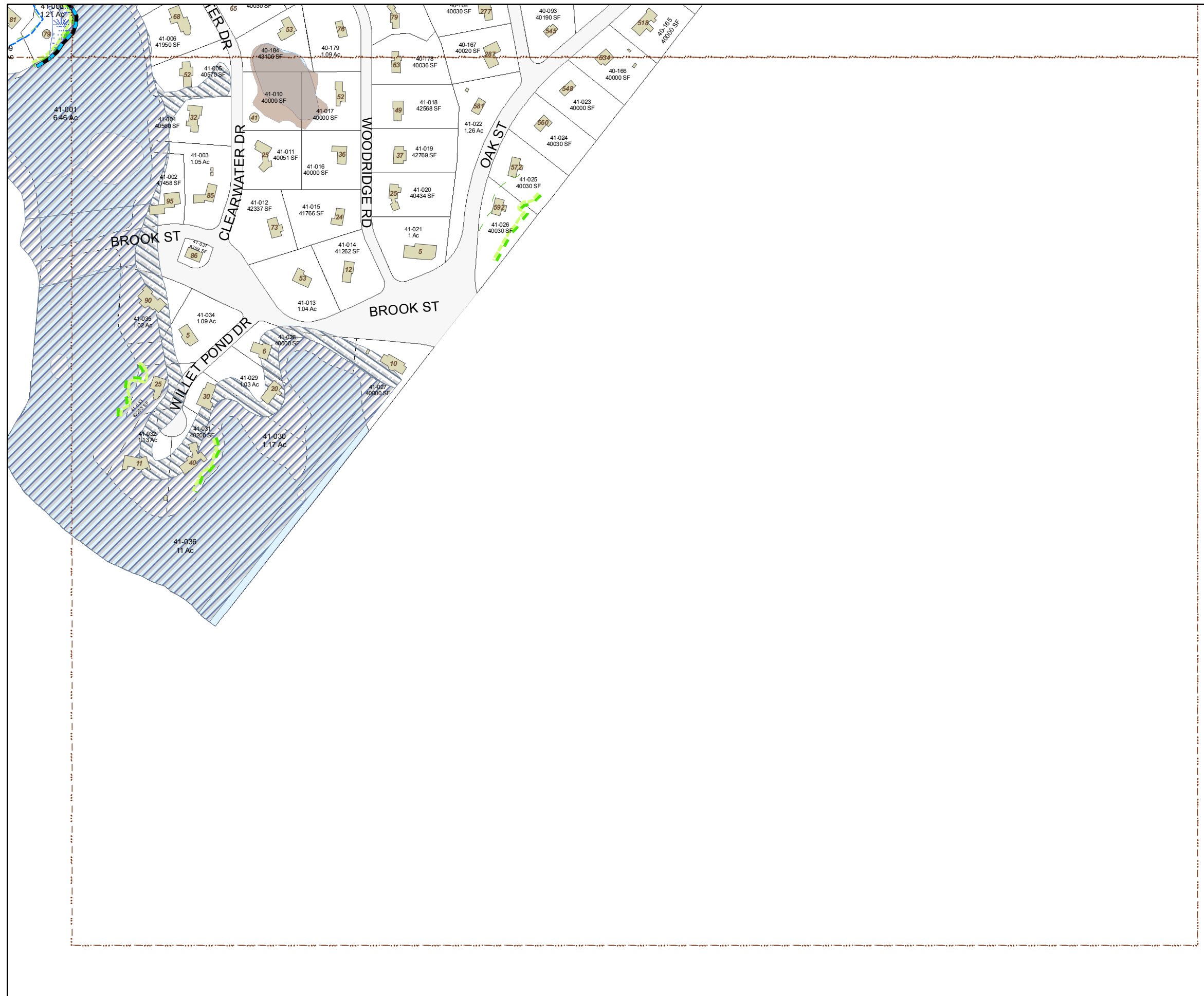
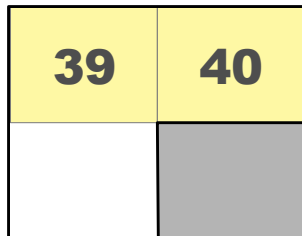


2010



**Explanation**

- ★ CERTIFIED VERNAL POOL
- DEP WETLANDS (MassGIS)**
  - DEEP MARSH
  - SHALLOW MARSH MEADOW OR FEN
  - SHRUB SWAMP
  - WOODED SWAMP CONIFEROUS
  - WOODED SWAMP DECIDUOUS
  - WOODED SWAMP MIXED TREES
- FEMA FLOOD ZONES**
  - 100 yr - No BFEs
  - 100 yr - BFEs
  - Floodway - 100 yr - BFEs
  - 100 and 500 yr flooding
- WETLANDS (CAD)**
  - BVW
  - 10' BUFFER
  - 30' BUFFER
  - 35' BUFFER
  - 50' BUFFER
  - 100' BUFFER
  - EDGE OF BANK
  - 100' RIVERFRONT
  - 200' RIVERFRONT
  - CERTIFIED VERNAL POOL
  - ISLSF
  - ISOLATED WETLANDS
  - RESTORED WETLAND
  - Assessor Map Grid
  - Streams
  - Surface Water Bodies
- BUILDINGS**
  - TOWN HALL
  - POLICE STATION
  - FIRE STATION
  - CARBY MUNICIPAL OFFICE BUILDING
  - COLBURN SCHOOL
  - DEERFIELD SCHOOL
  - DOWNEY SCHOOL
  - HANLON SCHOOL
  - MARTHA JONES SCHOOL
  - SHEEHAN SCHOOL
  - THURSTON MIDDLE SCHOOL
  - WESTWOOD HIGH SCHOOL
  - XAVIERIAN BROTHERS HIGH SCHOOL
  - COUNCIL ON AGING
  - SENIOR HOUSING
  - LIBRARY
  - ISLINGTON LIBRARY
  - ISLINGTON COMMUNITY CENTER
  - 1ST BAPTIST CHURCH
  - 1ST EVANGELICAL FREE CHURCH
  - FIRST PARISH CHURCH
  - ST DENNIS CHURCH
  - ST JOHN'S CHURCH
  - ST MARGARET MARY CHURCH
  - TEMPLE BETH DAVID
  - FUNERAL HOME
  - MBTA STATION
  - Easement
  - Train ROW
  - Parcels



This map is intended to support the inventory of real property in the Town of Westwood. Map data should not be interpreted as the actual field survey data. This data should not be used for legal description or conveyance purposes.










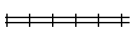



























Plot created by:



Feb, 2010



Disclaimer: The location of wetlands shown on these maps should be considered approximate and incomplete. For more accurate information regarding wetlands on a property a wetlands specialist should be consulted to perform mapping in the field. Some of the information shown in the Wetlands (CAD) layer were obtained from such surveys but should still be considered approximate and incomplete.

	STREAMS		CARBY MUNICIPAL OFFICE BUILDING		LIBRARY
	SURFACE WATER BODIES		COLBURN SCHOOL		ISLINGTON LIBRARY
	RIGHT OF WAY		DEERFIELD SCHOOL		ISLINGTON COMMUNITY CENTER
	TRAIN TRACKS		DOWNNEY SCHOOL		1ST BAPTIST CHURCH
	TRAIN RIGHT OF WAY		HANLON SCHOOL		1ST EVANGELICAL FREE CHURCH
	BLUE TRAIL		MARTHA JONES SCHOOL		FIRST PARISH CHURCH
	RED TRAIL		SHEEHAN SCHOOL		ST DENNIS CHURCH
	WHITE TRAIL		THURSTON MIDDLE SCHOOL		ST JOHN'S CHURCH
	BUILDINGS		WESTWOOD HIGH SCHOOL		ST MARGARET MARY CHURCH
	TOWN HALL		XAVERIAN BROTHERS HIGH SCHOOL		TEMPLE BETH DAVID
	POLICE STATION		COUNCIL ON AGING		FUNERAL HOME
	FIRE STATION		SENIOR HOUSING		MBTA STATION
					TOWN BOUNDARY





ADAMS ST: 25  
ALCOTT LN: 16  
ALDER RD: 35, 40, 41  
ALLAN RD: 17  
ALPENA AVE: 18  
ARAN RD: 31, 32  
ARCADIA RD: 28, 35  
ASH ST: 17, 24  
AUTUMN DR: 36  
AUTUMN LN: 36  
BAKER ST: 21  
BARLOW LN: 14  
BAY COLONY DR: 22, 30  
BAYLEY ST: 21  
BEACON ST: 23  
BEECHNUT RD: 34, 35  
BEVERLY LN: 14  
BIRCH LN: 17, 24  
BIRCH ST: 17, 24  
BIRCH TREE DR: 09, 14  
BLUE HILL DR: 25, 26, 33  
BLUE JAY RD: 11  
BLUEBERRY LN: 34  
BONNEY ST: 21  
BOOTH DR: 24  
BOSTON PROVIDENCE PIKE: 17, 24, 31  
BRIAR LN: 35, 40  
BRIARWOOD DR: 36  
BRIDLE PATH: 29  
BROOK ST: 41  
BROOKFIELD RD: 23  
BUCKBOARD LN: 16, 23  
BUCKMASTER RD: 28  
BURGESS AVE: 19, 27  
BURKE ST: 21  
CANTON ST: 17, 24, 25, 32, 37, 38  
CANTON TER: 18, 25  
CARBY RD: 04, 08  
CARBY ST: 04, 08, 09

CARD AVE: 21  
CARDINAL DR: 11  
CARROLL AVE: 17, 23, 24  
CARROLL CT: 17  
CEDAR HILL DR: 11, 16  
CEDAR LN: 08, 13  
CHAMBERLAIN AVE: 27, 34  
CHERRY ST: 17  
CHESTER AVE: 18  
CHICKADEE LN: 11  
CHURCH ST: 21  
CHURCHILL RD: 09  
CIRCUIT RD: 28  
CIRCUMFERENTIAL HW (RTE 128): 06, 10, 11, 16, 17, 18, 25  
CLAPBOARDTREE ST: 21, 22, 23, 28, 29  
CLEARWATER DR: 40, 41  
COACH LN: 29  
COBLEIGH ST: 16  
COLBURN ST: 21  
COLBY WAY: 29, 36  
CONANT RD: 09  
CONIFER LN: 09  
CONNORS ST: 16  
COUNTRY CLUB RD: 06  
COUNTRY LN: 05, 09  
CRANSTON AVE: 18  
CRESTON AVE: 18  
CROFT REGIS RD: 16  
CROUSE AVE: 21  
CRYSTAL HILL TER: 27, 28  
CURRIER FARM RD: 24  
CURRIER LN: 25  
CURTIS ST: 16, 17  
CUSHING RD: 25, 32  
DARTMOUTH ST: 38  
DAYTON AVE: 21, 29  
DEAN AVE: 16, 23  
DEAN ST: 16  
DEERFIELD AVE: 14

DELA PARK RD: 29  
DELAPA CIR: 29  
DOVER RD: 08, 09, 12, 13  
DOVER TER: 09  
DOWNEY ST: 17, 24  
DRAPER AVE: 34  
EAST ST: 17, 18, 23, 24  
EASTMAN AVE: 28, 29  
EDGEWOOD RD: 28, 35  
ELDRIDGE PL: 16  
ELLIS ST: 21  
ELM ST: 17  
ENDICOTT ST: 25, 32  
EVERETT ST: 23, 31, 32  
EVERGREEN AVE: 35  
FAIRVIEW ST: 23  
FAR REACH RD: 02, 03, 04  
FARM LN: 09, 10  
FEARING DR: 24, 31  
FENSVIEW DR: 35  
FIELDSTONE RD: 09, 10  
FISHER ST: 21  
FORBES RD: 24, 25, 31  
FORD PL: 16  
FOREST RD: 16  
FOX HILL ST: 09, 14  
FOX MEADOW DR: 14, 15  
FRENCH ST: 21  
GAY FARM WAY: 16, 23  
GAY ST: 14, 15  
GAY ST EXT: 16  
GAY ST: 16  
GLACIER DR: 23, 24  
GLANDORE RD: 31, 32  
GLEN RD: 35  
GLOUCESTER RD: 13, 20  
GRAFTON AVE: 16, 17  
GREEN HILL RD: 27  
GREENACRE RD: 28  
GROVE ST: 05, 06

HAMPTON RD: 14  
HARROW RD: 40  
HARTFORD ST: 13, 14, 19, 20  
HARVARD ST: 37, 38  
HARWICH CIR: 14  
HAWKTREE DR: 24, 31  
HAWTHORN ST: 17  
HEDGEROW LN: 32  
HEMLOCK DR: 32  
HIGH ROCK LN: 08, 13  
HIGH ROCK ST: 13, 14  
HIGH ST: 05, 06, 09, 14, 20, 21, 27, 28, 34  
HIGHVIEW ST: 27  
HILLCREST PL: 14  
HILLVIEW RD: 16, 17  
HILLVIEW TERR: 16  
HOOPER ST: 16  
HOOVER AVE: 28  
HOYLE ST: 16  
JESSICA LN: 35  
JUNE ST: 27  
JUNIPER RIDGE RD: 25, 26, 33  
KILRONAN RD: 25  
KINGSWOOD RD: 19, 20  
LAKESHORE DR: 20, 28  
LANARK DR: 20  
LANCASTER DR: 13, 20  
LARCH ST: 17, 24  
LASALLE RD: 36  
LAURA LN: 16  
LEA RD: 25  
LINDEN ST: 34  
LITTLE BOOT LN: 13  
LOCUST DR: 35  
LONGMEADOW DR: 04, 05  
LONGWOOD AVE: 05, 06  
LORING ST: 16, 17  
LORRAINE RD: 09  
LOWDER BROOK DR: 05, 06  
LULL ST: 16, 17

LYNN TER: 09  
LYONS DR: 31, 32  
MAGALETТА DR: 24, 31  
MAGNOLIA DR: 35, 40  
MANOR LN: 22  
MARGERY LN: 34, 35, 39, 40  
MARSHALL ST: 23  
MARTHA JONES RD: 35  
MARTINGALE LN: 29  
MARYMONT AVE: 32  
MAYFAIR DR: 20  
MEADOWBROOK RD: 22  
METCALF ROAD: 17, 18, 24  
MILK ST: 15, 22  
MILL BROOK RD: 27  
MILL ST: 19, 20, 27, 28  
MOODIE ST: 16  
MORGAN FARM RD: 13  
NAHATAN ST: 21, 29, 30  
NANCY DR: 32  
NOANNET CIR: 13  
NORFOLK AVE: 21  
NORTH ST: 34  
NSTAR WAY: 32, 37  
OAK ST: 28, 35, 40, 41  
OLD STONE RD: 08  
OLDE CARRIAGE RD: 29  
ORCHARD CIR: 13  
ORIOLE RD: 34, 35  
OVERLOOK AVE: 18  
OXFORD RD: 13, 14  
OXFORD TER: 13, 14  
PALOMINO LN: 32  
PARK CIR: 23  
PARKER ST: 16  
PARTRIDGE DR: 32  
PEAR TREE DR: 32  
PERRY DR: 25, 32  
PERWAL ST: 24  
PETTIGREW PL: 23

PHEASANT HILL ST: 27, 34  
PHILLIPS BROOKS RD: 24  
PHILLIPS WAY: 39, 40  
PINE LN: 16, 23  
PLEASANT VALLEY RD: 09  
POND PLAIN RD: 28, 35  
POND ST: 21, 28, 29  
POPLAR ST: 17  
PORTER ST: 25, 32  
PUTTING DR: 24  
RAILROAD AVE: 16  
REDWOOD RD: 16  
REED AVE: 29  
RESERVOIR RD: 35  
RIDGE RD: 01, 02  
RIDGEWOOD RD: 23  
ROBIN RD: 34, 35  
ROCK MEADOW RD: 13  
ROSEMONT RD: 32, 33  
RUSSELL AVE: 14  
SAINT DENIS DR: 24  
SALISBURY DR: 13  
SANDY VALLEY RD: 10, 11, 15  
SAXON RD: 40  
SCHAEFER AVE: 23  
SCHOOL ST: 23  
SEXTON AVE: 20, 28, 29  
SHERMAN'S WAY: 28, 29, 36  
SHOE STRING LN: 13  
SHORT ST: 21  
SKYLINE DR: 02  
SMITH DR: 24  
SOUTHWEST PK: 17  
SPELLMAN RD: 31, 32  
SPRING LN: 24  
SPRUCE DR: 35  
STANFORD DR: 34  
STATION ST: 16, 23, 24  
STEARNS ST: 21  
STERLING RD: 13, 14

STEVENS CIR: 04, 05  
STONEGATE LN: 27, 34  
STONEMEADOW DR: 02, 04, 05  
STORROW CIR: 04  
STRAFFORD PL: 23  
STRAFFORD RD: 16, 23  
STRASSER AVE: 24, 31  
SUMAC DR: 40  
SUMMER ST: 02, 03, 05  
SUNRISE RD: 34, 35  
SUNSET RD: 05  
SYCAMORE DR: 36, 40  
SYLVAN RD: 20, 21  
TAMARACK RD: 35, 40  
TEMPLE RD: 28, 29  
THATCHER ST: 15, 22  
THOMPSON AVE: 29, 36  
TRAILSIDE DR: 39  
TWIN POST RD: 20  
UNIVERSITY AVE: 33, 37, 38  
WAGON RD: 21, 29  
WALDO WAY: 16  
WALKER RD: 25, 32  
WALPER ST: 24, 31  
WARWICK DR: 20  
WASHINGTON ST: 16, 23  
WEATHERBEE DR: 25  
WEBSTER ST: 16  
WELLINGTON DR: 21, 29  
WELLS AVE: 29  
WENTWORTH ST: 16  
WESSEX DR: 20  
WESTBROOK LN: 23  
WESTCHESTER DR: 13  
WESTDALE RD: 17  
WESTFIELD ST: 01, 02, 03  
WESTLAND AVE: 28  
WESTVIEW TER: 20, 21  
WESTWOOD GLEN RD: 14  
WESTWOOD TER: 18

WHIPPOORWILL DR: 11  
WHITEWOOD RD: 25, 32, 33  
WHITNEY AVE: 28, 29, 35, 36  
WICKLOW DR: 20  
WIGHT LN: 32  
WILDWOOD DR: 20  
WILLARD CIR: 23, 24  
WILLET POND DR: 41  
WILLOW FARM RD: 21  
WILLOW ST: 21, 29  
WILSON WAY: 23  
WILSONDALE ST: 01, 02  
WINDMILL LN: 28  
WINDSOR RD: 14  
WINSLOW RD: 39, 40  
WINTER ST: 29, 36  
WINTER TER: 36  
WOODLAND RD: 13, 20  
WOODRIDGE RD: 40, 41  
YALE ST: 38  
YORK WAY: 13, 20  
YOUNGS RD: 27