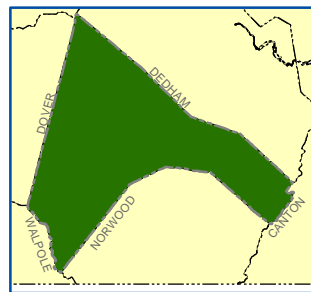


**STREET ATLAS
2015**



**TOWN OF WESTWOOD
Norfolk County
Massachusetts**

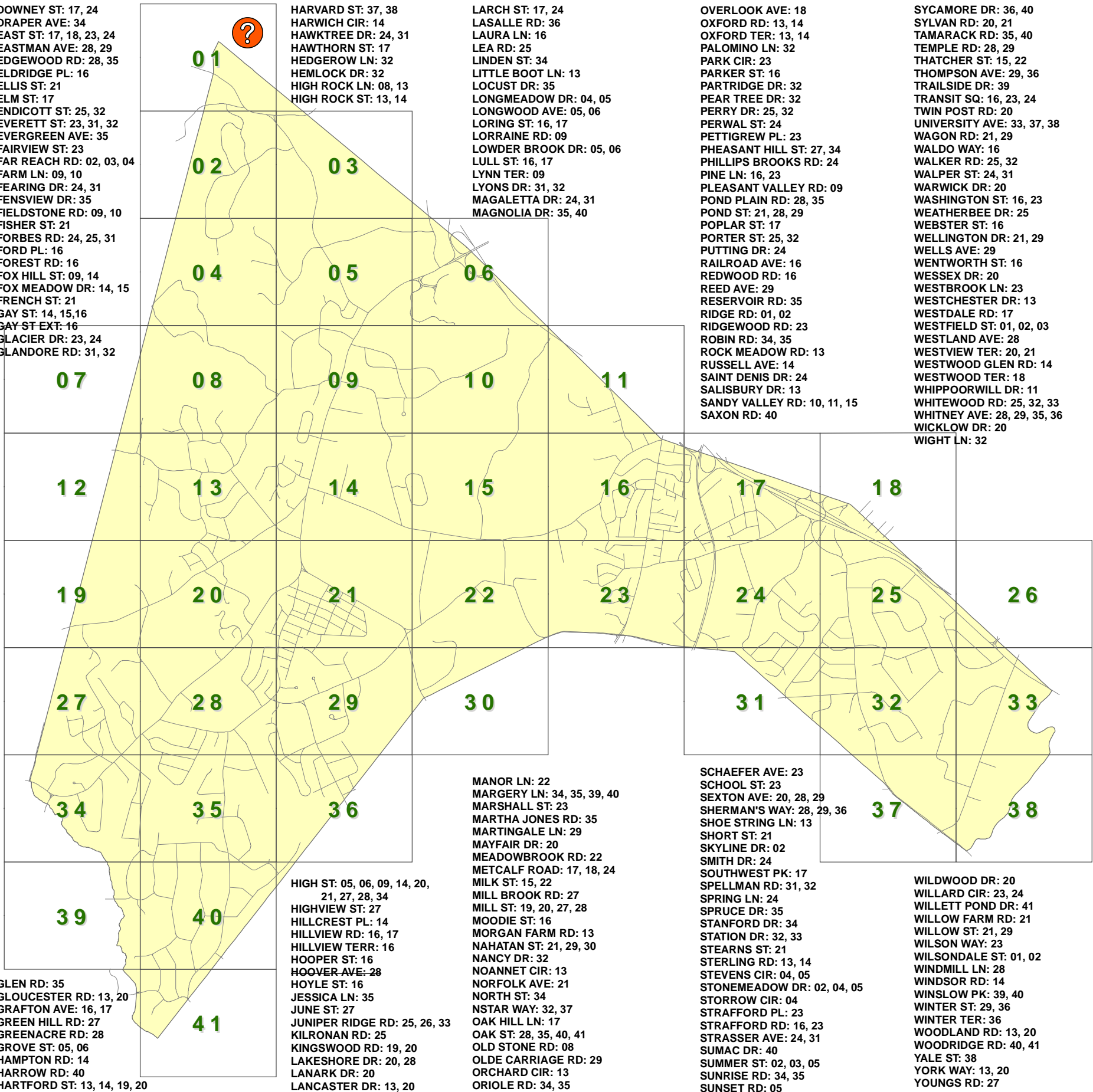


Prepared By the
Town of Westwood
Massachusetts
This is to be used for
information only



Date: 8/10/2015

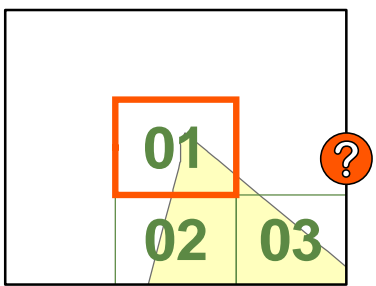
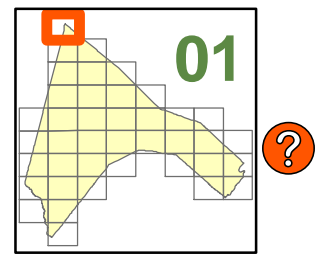
- ADAMS ST: 25
- ALCOTT LN: 16
- ALDER RD: 35, 40, 41
- ALLAN RD: 17
- ALPENA AVE: 18
- APPLESEED LN: 13
- ARAN RD: 31, 32
- ARCADIA RD: 28, 35
- ASH ST: 17, 24
- AUTUMN DR: 36
- AUTUMN LN: 36
- BAKER ST: 21
- BARLOW LN: 14
- BAY COLONY DR: 22, 30
- BAYLEY ST: 21
- BEACON ST: 23
- BEECHNUT RD: 34, 35
- BEVERLY LN: 14
- BIRCH LN: 17
- BIRCH ST: 17, 24
- BIRCH TREE DR: 09, 14
- BLUE HILL DR: 25, 26, 33
- BLUE JAY RD: 11
- BLUEBERRY LN: 34
- BONNEY ST: 21
- BOOTH DR: 24
- BOSTON PROVIDENCE PIKE: 17, 24, 31
- BRIAR LN: 35, 40
- BRIARWOOD DR: 36
- BRIDLE PATH: 29
- BROOK ST: 41
- BROOKFIELD RD: 23
- BUCKBOARD LN: 16, 23
- BUCKMASTER RD: 28
- BURGESS AVE: 19, 27
- BURKE ST: 21
- CANTON ST: 17, 24, 25, 32, 37, 38
- CANTON TER: 18, 25
- CARBY RD: 04, 08
- CARBY ST: 04, 08, 09
- CARD AVE: 21
- CARDINAL DR: 11
- CARROLL AVE: 17, 23, 24
- CARROLL CT: 17
- CEDAR HILL DR: 11, 16
- CEDAR LN: 08, 13
- CHAMBERLAIN AVE: 27, 34
- CHERRY ST: 17
- CHESTER AVE: 18
- CHICKADEE LN: 11
- CHURCH ST: 21
- CHURCHILL RD: 09
- CIRCUIT RD: 28
- CIRCUMFERENTIAL HW (RTE 128): 06, 10, 11, 16, 17, 18, 25
- CLAPBOARDTREE ST: 21, 22, 23, 28, 29
- CLEARWATER DR: 40, 41
- COACH LN: 29
- COBLEIGH ST: 16
- COLBURN ST: 21
- COLBY WAY: 29, 36
- CONANT RD: 09
- CONIFER LN: 09
- CONNORS ST: 16
- COUNTRY CLUB RD: 06
- COUNTRY LN: 05, 09
- CRANSTON AVE: 18
- CRESTON AVE: 18
- CROFT REGIS RD: 16
- CROUSE AVE: 21
- CRYSTAL HILL TER: 27, 28
- CURRIER FARM RD: 24
- CURRIER LN: 25
- CURTIS ST: 16, 17
- CUSHING RD: 25, 32
- DARTMOUTH ST: 38
- DAYTON AVE: 21, 29
- DEAN AVE: 16, 23
- DEAN ST: 16
- DEERFIELD AVE: 14
- DELA PARK RD: 29
- DELAPA CIR: 29
- DOVER RD: 08, 09, 12, 13
- DOVER TER: 09
- DOWNEY ST: 17, 24
- DRAPER AVE: 34
- EAST ST: 17, 18, 23, 24
- EASTMAN AVE: 28, 29
- EDGEWOOD RD: 28, 35
- ELDRIDGE PL: 16
- ELLIS ST: 21
- ELM ST: 17
- ENDICOTT ST: 25, 32
- EVERETT ST: 23, 31, 32
- EVERGREEN AVE: 35
- FAIRVIEW ST: 23
- FAR REACH RD: 02, 03, 04
- FARM LN: 09, 10
- FEARING DR: 24, 31
- FENSVIEW DR: 35
- FIELDSTONE RD: 09, 10
- FISHER ST: 21
- FORBES RD: 24, 25, 31
- FORD PL: 16
- FOREST RD: 16
- FOX HILL ST: 09, 14
- FOX MEADOW DR: 14, 15
- FRENCH ST: 21
- GAY ST: 14, 15, 16
- GAY ST EXT: 16
- GLACIER DR: 23, 24
- GLANDORE RD: 31, 32
- GLEN RD: 35
- GLOUCESTER RD: 13, 20
- GRAFTON AVE: 16, 17
- GREEN HILL RD: 27
- GREENACRE RD: 28
- GROVE ST: 05, 06
- HAMPTON RD: 14
- HARROW RD: 40
- HARTFORD ST: 13, 14, 19, 20
- HARVARD ST: 37, 38
- HARWICH CIR: 14
- HAWKTREE DR: 24, 31
- HAWTHORN ST: 17
- HEDGEROW LN: 32
- HEMLOCK DR: 32
- HIGH ROCK LN: 08, 13
- HIGH ROCK ST: 13, 14
- HIGH ST: 05, 06, 09, 14, 20, 21, 27, 28, 34
- HIGHVIEW ST: 27
- HILLCREST PL: 14
- HILLVIEW RD: 16, 17
- HILLVIEW TERR: 16
- HOOPER ST: 16
- HOOPER AVE: 28
- HOYLE ST: 16
- JESSICA LN: 35
- JUNE ST: 27
- JUNIPER RIDGE RD: 25, 26, 33
- KILRONAN RD: 25
- KINGSWOOD RD: 19, 20
- LAKESHORE DR: 20, 28
- LANARK DR: 20
- LANCASTER DR: 13, 20
- LARCH ST: 17, 24
- LASALLE RD: 36
- LAURA LN: 16
- LEA RD: 25
- LINDEN ST: 34
- LITTLE BOOT LN: 13
- LOCUST DR: 35
- LONGMEADOW DR: 04, 05
- LONGWOOD AVE: 05, 06
- LORING ST: 16, 17
- LORRAINE RD: 09
- LOWDER BROOK DR: 05, 06
- LULL ST: 16, 17
- LYNN TER: 09
- LYONS DR: 31, 32
- MAGALETTA DR: 24, 31
- MAGNOLIA DR: 35, 40
- MANOR LN: 22
- MARGERY LN: 34, 35, 39, 40
- MARSHALL ST: 23
- MARTHA JONES RD: 35
- MARTINGALE LN: 29
- MAYFAIR DR: 20
- MEADOWBROOK RD: 22
- METCALF ROAD: 17, 18, 24
- MILK ST: 15, 22
- MILL BROOK RD: 27
- MILL ST: 19, 20, 27, 28
- MOODIE ST: 16
- MORGAN FARM RD: 13
- NAHATAN ST: 21, 29, 30
- NANCY DR: 32
- NOANNET CIR: 13
- NORFOLK AVE: 21
- NORTH ST: 34
- NSTAR WAY: 32, 37
- OAK HILL LN: 17
- OAK ST: 28, 35, 40, 41
- OLD STONE RD: 08
- OLDE CARRIAGE RD: 29
- ORCHARD CIR: 13
- ORIOLE RD: 34, 35
- OVERLOOK AVE: 18
- OXFORD RD: 13, 14
- OXFORD TER: 13, 14
- PALOMINO LN: 32
- PARK CIR: 23
- PARKER ST: 16
- PARTRIDGE DR: 32
- PEAR TREE DR: 32
- PERRY DR: 25, 32
- PERVAL ST: 24
- PETTIGREW PL: 23
- PHEASANT HILL ST: 27, 34
- PHILLIPS BROOKS RD: 24
- PINE LN: 16, 23
- PLEASANT VALLEY RD: 09
- POND PLAIN RD: 28, 35
- POND ST: 21, 28, 29
- POPLAR ST: 17
- PORTER ST: 25, 32
- PUTTING DR: 24
- RAILROAD AVE: 16
- REDWOOD RD: 16
- REED AVE: 29
- RESERVOIR RD: 35
- RIDGE RD: 01, 02
- RIDGEWOOD RD: 23
- ROBIN RD: 34, 35
- ROCK MEADOW RD: 13
- RUSSELL AVE: 14
- SAINT DENIS DR: 24
- SALISBURY DR: 13
- SANDY VALLEY RD: 10, 11, 15
- SAXON RD: 40
- SCHAEFER AVE: 23
- SCHOOL ST: 23
- SEXTON AVE: 20, 28, 29
- SHERMAN'S WAY: 28, 29, 36
- SHOE STRING LN: 13
- SHORT ST: 21
- SKYLINE DR: 02
- SMITH DR: 24
- SOUTHWEST PK: 17
- SPELLMAN RD: 31, 32
- SPRING LN: 24
- SPRUCE DR: 35
- STANFORD DR: 34
- STATION DR: 32, 33
- STEARNS ST: 21
- STERLING RD: 13, 14
- STEVENS CIR: 04, 05
- STONEMEADOW DR: 02, 04, 05
- STORROW CIR: 04
- STRAFFORD PL: 23
- STRAFFORD RD: 16, 23
- STRASSER AVE: 24, 31
- SUMAC DR: 40
- SUMMER ST: 02, 03, 05
- SUNRISE RD: 34, 35
- SUNSET RD: 05
- SYCAMORE DR: 36, 40
- SYLVAN RD: 20, 21
- TAMARACK RD: 35, 40
- TEMPLE RD: 28, 29
- THATCHER ST: 15, 22
- THOMPSON AVE: 29, 36
- TRAILSIDE DR: 39
- TRANSIT SQ: 16, 23, 24
- TWIN POST RD: 20
- UNIVERSITY AVE: 33, 37, 38
- WAGON RD: 21, 29
- WALDO WAY: 16
- WALKER RD: 25, 32
- WALPER ST: 24, 31
- WARWICK DR: 20
- WASHINGTON ST: 16, 23
- WEATHERBEE DR: 25
- WEBSTER ST: 16
- WELLINGTON DR: 21, 29
- WELLS AVE: 29
- WENTWORTH ST: 16
- WESSEX RD: 20
- WESTBROOK LN: 23
- WESTCHESTER DR: 13
- WESTDALE RD: 17
- WESTFIELD ST: 01, 02, 03
- WESTLAND AVE: 28
- WESTVIEW TER: 20, 21
- WESTWOOD GLEN RD: 14
- WESTWOOD TER: 18
- WHIPPOORWILL DR: 11
- WHITEWOOD RD: 25, 32, 33
- WHITNEY AVE: 28, 29, 35, 36
- WICKLOW DR: 20
- WIGHT LN: 32
- WILDWOOD DR: 20
- WILLARD CIR: 23, 24
- WILLET POND DR: 41
- WILLOW FARM RD: 21
- WILLOW ST: 21, 29
- WILSON WAY: 23
- WILSONDALE ST: 01, 02
- WINDMILL LN: 28
- WINDSOR RD: 14
- WINSLOW PK: 39, 40
- WINTER ST: 29, 36
- WINTER TER: 36
- WOODLAND RD: 13, 20
- WOODRIDGE RD: 40, 41
- YALE ST: 38
- YORK WAY: 13, 20
- YOUNGS RD: 27



STREET ATLAS 2015



TOWN OF WESTWOOD
Norfolk County
Massachusetts



Legend

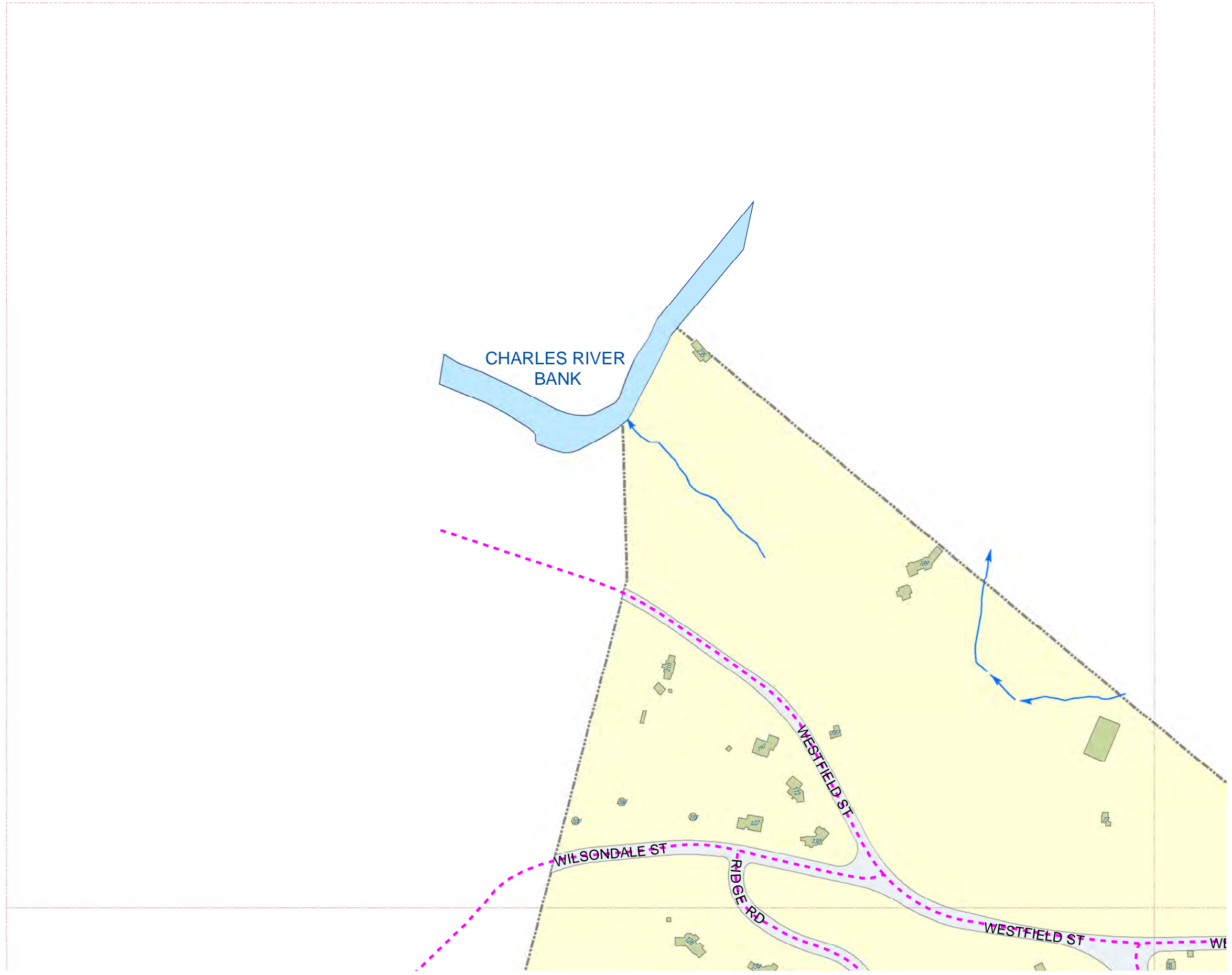
Monday Blue	Downey School
Monday Green	Hanlon School
Tuesday Blue	Martha Jones School
Tuesday Green	Sheehan School
Wednesday Blue	Thurston Middle School
Wednesday Green	Westwood High School
Thursday Blue	Xaverian Brothers High School
Thursday Green	Council on Aging
Friday Blue	Senior Housing
Friday Green	Library
Blue Trail	Islington Library
Red Trail	Islington Community Center
White Trail	1st Baptist Church
Scout Trail (location approx)	1st Evangelical Free Church
foot bridge	First Parish Church
Train ROW	St Dennis Church
TOWN HALL	St John's Church
POLICE STATION	St Margaret Mary Church
FIRE STATION	Temple Beth David
CARBY MUNICIPAL OFFICE BUILDING	Funeral Home
COLBURN SCHOOL	MBTA Station
DEERFIELD SCHOOL	Surface Water Bodies
	Streams
	Westwood Boundary



Prepared By the
Town of Westwood
Massachusetts
This is to be used for
information only



Date: 8/10/2015

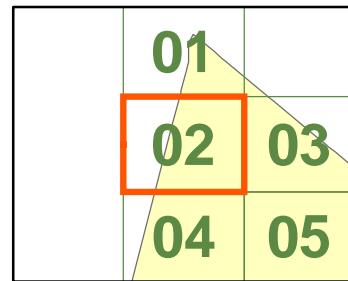
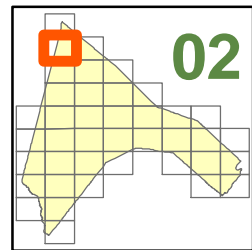


STREET ATLAS 2015



TOWN OF WESTWOOD

**Norfolk County
Massachusetts**



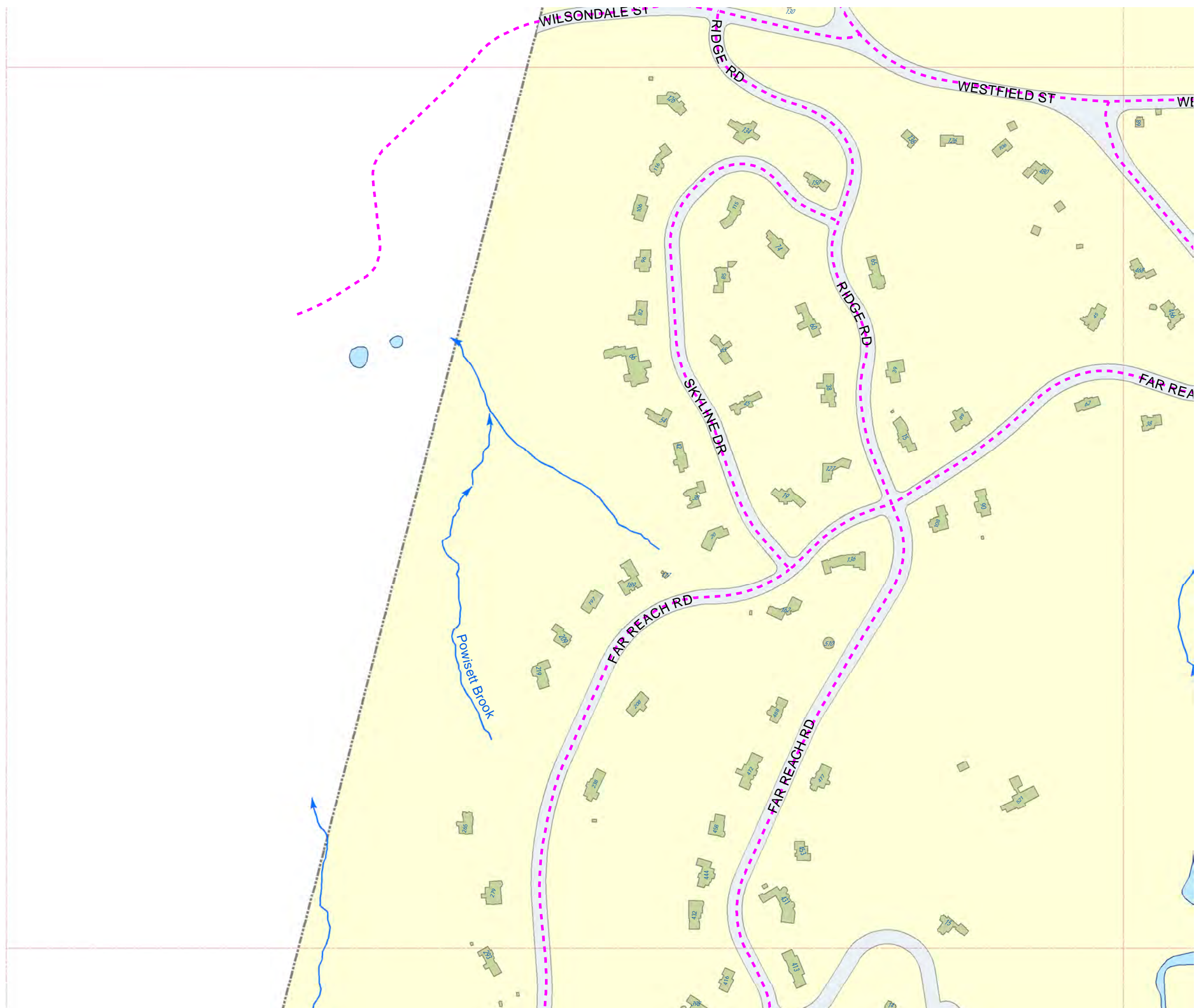
Legend	
Monday Blue	Downey School
Monday Green	Hanlon School
Tuesday Blue	Martha Jones School
Tuesday Green	Sheehan School
Wednesday Blue	Thurston Middle School
Wednesday Green	Westwood High School
Thursday Blue	Xaverian Brothers High School
Thursday Green	Council on Aging
Friday Blue	Senior Housing
Friday Green	Library
Blue Trail	Islington Library
Red Trail	Islington Community Center
White Trail	1st Baptist Church
Scout Trail (location approx)	1st Evangelical Free Church
foot bridge	First Parish Church
Train ROW	St Dennis Church
Town Hall	St John's Church
Police Station	St Margaret Mary Church
Fire Station	Temple Beth David
Carby Municipal Office Building	Funeral Home
Colburn School	MBTA Station
Deerfield School	Surface Water Bodies
	Streams
	Westwood Boundary



Prepared By the
Town of Westwood
Massachusetts
This is to be used for
information only



Date: 8/10/2015

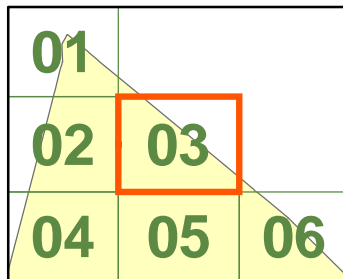
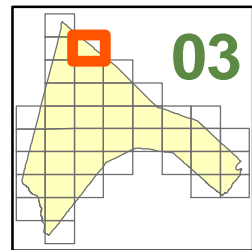


STREET ATLAS 2015



TOWN OF WESTWOOD

Norfolk County
Massachusetts



Legend

Monday Blue	Downey School
Monday Green	Hanlon School
Tuesday Blue	Martha Jones School
Tuesday Green	Sheehan School
Wednesday Blue	Thurston Middle School
Wednesday Green	Westwood High School
Thursday Blue	Xaverian Brothers High School
Thursday Green	Council on Aging
Friday Blue	Senior Housing
Friday Green	Library
Blue Trail	Islington Library
Red Trail	Islington Community Center
White Trail	1st Baptist Church
Scout Trail (location approx)	1st Evangelical Free Church
foot bridge	First Parish Church
Train ROW	St Dennis Church
Town Hall	St John's Church
Police Station	St Margaret Mary Church
Fire Station	Temple Beth David
Carby Municipal Office Building	Funeral Home
Colburn School	MBA Station
Deerfield School	Surface Water Bodies
	Streams
	Westwood Boundary



Prepared By the
Town of Westwood
Massachusetts
This is to be used for
information only



Date: 8/10/2015

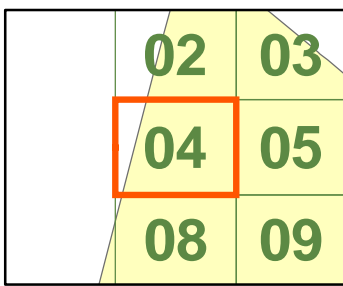
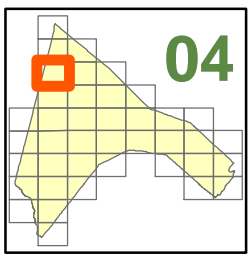


STREET ATLAS
2015



TOWN OF WESTWOOD

Norfolk County
Massachusetts



Legend

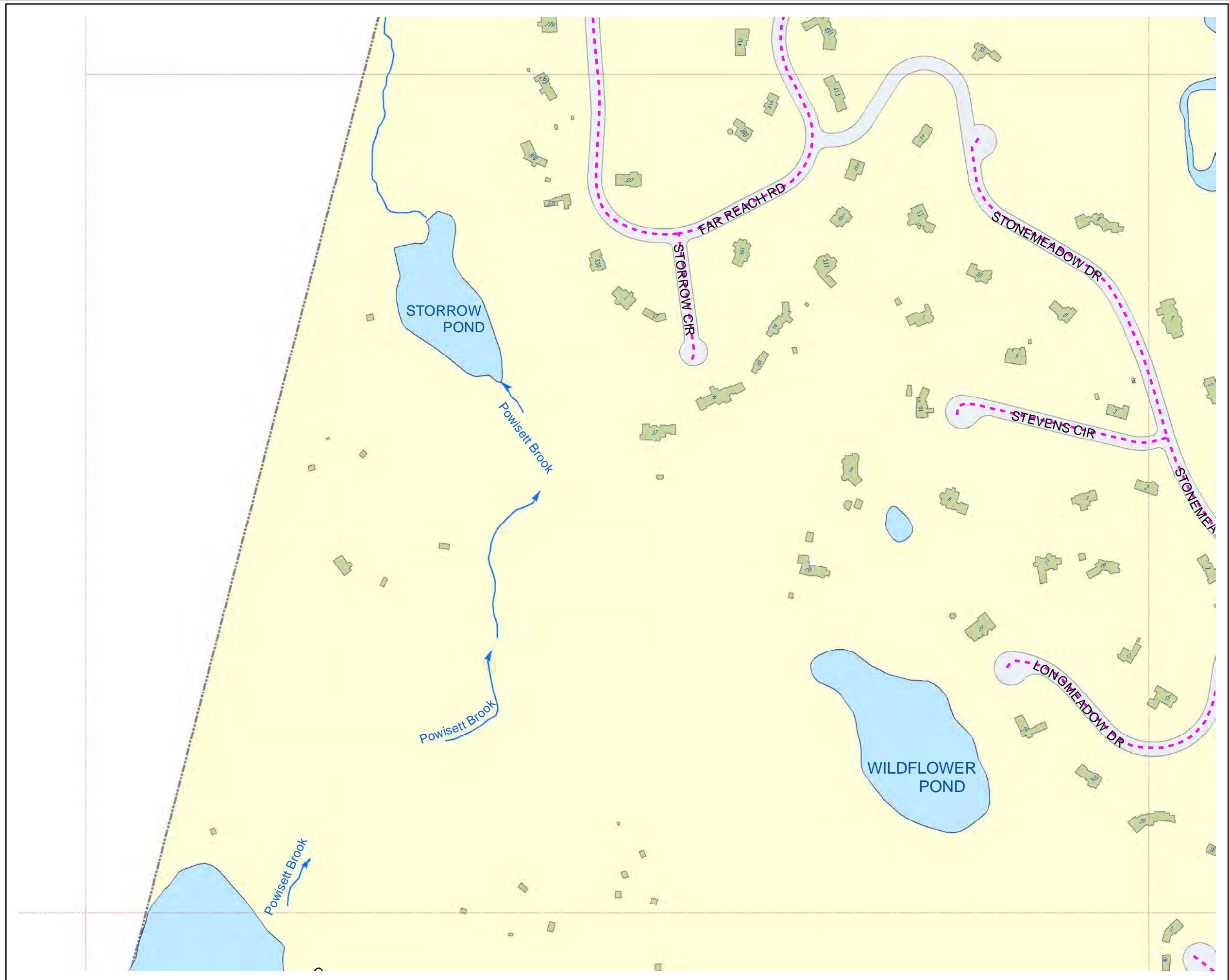
Monday Blue	Downey School
Monday Green	Hanlon School
Tuesday Blue	Martha Jones School
Tuesday Green	Sheehan School
Wednesday Blue	Thurston Middle School
Wednesday Green	Westwood High School
Thursday Blue	Xaverian Brothers High School
Thursday Green	Council on Aging
Friday Blue	Senior Housing
Friday Green	Library
Blue Trail	Islington Library
Red Trail	Islington Community Center
White Trail	1st Baptist Church
Scout Trail (location approx)	1st Evangelical Free Church
foot bridge	First Parish Church
Train ROW	St Dennis Church
TOWN HALL	St John's Church
POLICE STATION	St Margaret Mary Church
FIRE STATION	Temple Beth David
CARBY MUNICIPAL OFFICE BUILDING	Funeral Home
COLBURN SCHOOL	MBTA Station
DEERFIELD SCHOOL	Surface Water Bodies
	Streams
	Westwood Boundary



Prepared By the
Town of Westwood
Massachusetts
This is to be used for
information only



Date: 8/10/2015

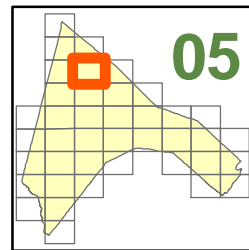


STREET ATLAS
2015



TOWN OF WESTWOOD

Norfolk County
Massachusetts




02	03	
04	05	06
08	09	10

Legend

Monday Blue	Downey School
Monday Green	Hanlon School
Tuesday Blue	Martha Jones School
Tuesday Green	Sheehan School
Wednesday Blue	Thurston Middle School
Wednesday Green	Westwood High School
Thursday Blue	Xaverian Brothers High School
Thursday Green	Council on Aging
Friday Blue	Senior Housing
Friday Green	Library
Blue Trail	Islington Library
Red Trail	Islington Community Center
White Trail	1st Baptist Church
Scout Trail (location approx)	1st Evangelical Free Church
Foot bridge	First Parish Church
Train ROW	St Dennis Church
Town Hall	St John's Church
Police Station	St Margaret Mary Church
Fire Station	Temple Beth David
Carby Municipal Office Building	Funeral Home
Colburn School	MBTA Station
Deerfield School	Surface Water Bodies
	Streams
	Westwood Boundary

Prepared By the
Town of Westwood
Massachusetts
This is to be used for
information only



Date: 8/10/2015

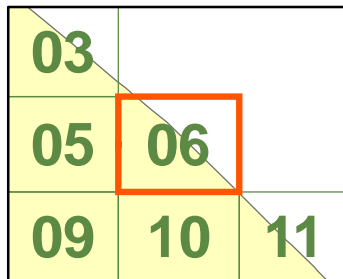
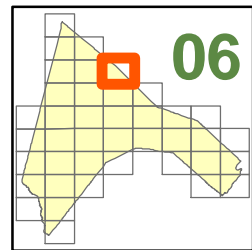


**STREET ATLAS
2015**



TOWN OF WESTWOOD

**Norfolk County
Massachusetts**



Legend

Monday Blue	Downey School
Monday Green	Hanlon School
Tuesday Blue	Martha Jones School
Tuesday Green	Sheehan School
Wednesday Blue	Thurston Middle School
Wednesday Green	Westwood High School
Thursday Blue	Xaverian Brothers High School
Thursday Green	Council on Aging
Friday Blue	Senior Housing
Friday Green	Library
Blue Trail	Islington Library
Red Trail	Islington Community Center
White Trail	1st Baptist Church
Scout Trail (location approx)	1st Evangelical Free Church
foot bridge	First Parish Church
Train ROW	St Dennis Church
Town Hall	St John's Church
Police Station	St Margaret Mary Church
Fire Station	Temple Beth David
Carby Municipal Office Building	Funeral Home
Colburn School	MBA Station
Deerfield School	Surface Water Bodies
	Streams
	Westwood Boundary



Prepared By the
Town of Westwood
Massachusetts
This is to be used for
information only



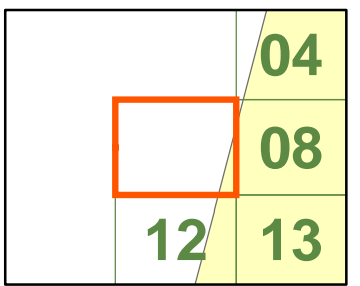
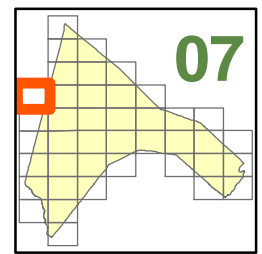
Date: 8/10/2015



STREET ATLAS 2015



TOWN OF WESTWOOD
Norfolk County
Massachusetts



Legend

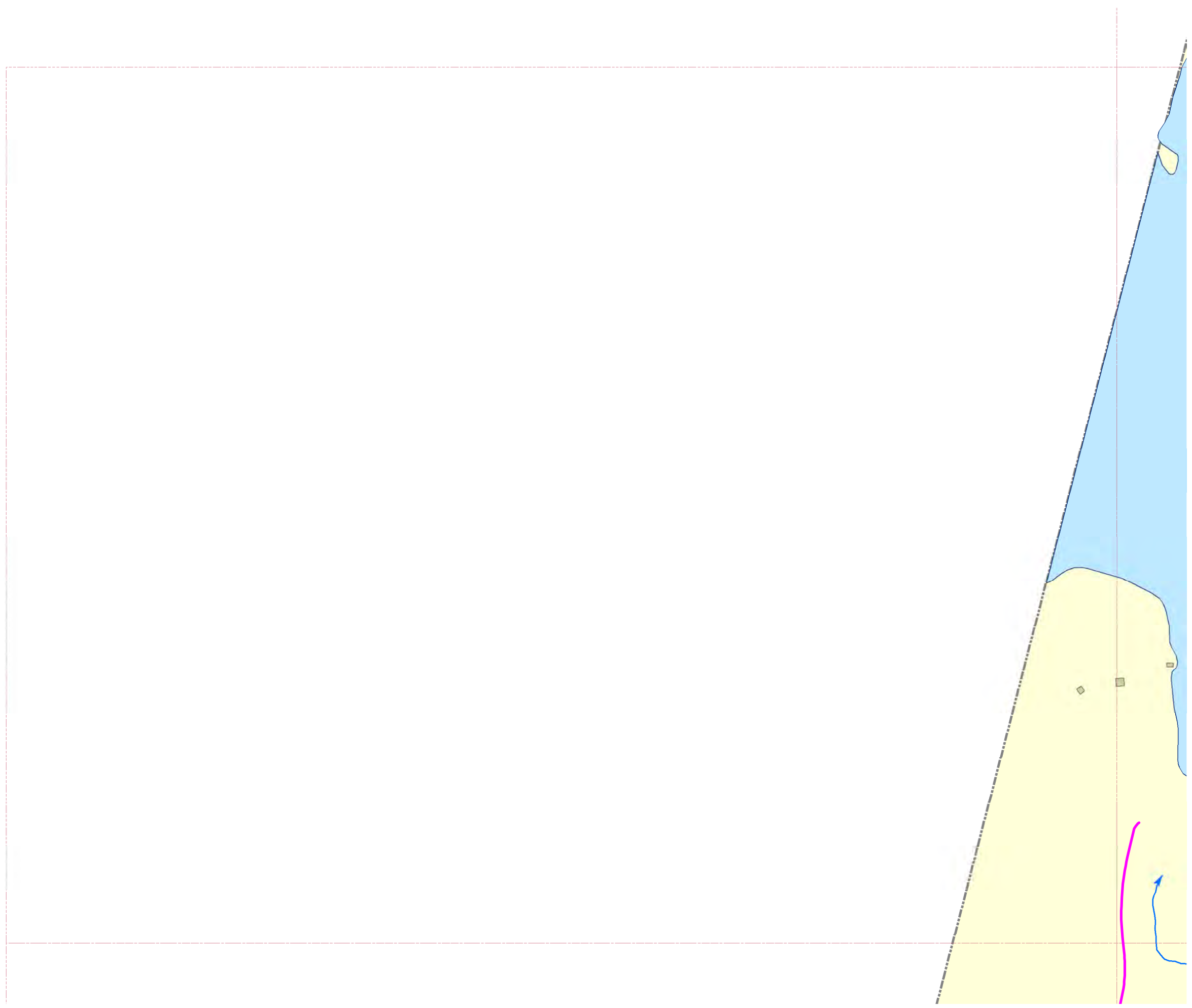
Monday Blue	Downey School
Monday Green	Hanlon School
Tuesday Blue	Martha Jones School
Tuesday Green	Sheehan School
Wednesday Blue	Thurston Middle School
Wednesday Green	Westwood High School
Thursday Blue	Xaverian Brothers High School
Thursday Green	Council on Aging
Friday Blue	Senior Housing
Friday Green	Library
Blue Trail	Islington Library
Red Trail	Islington Community Center
White Trail	1st Baptist Church
Scout Trail (location approx)	1st Evangelical Free Church
foot bridge	First Parish Church
Train ROW	St Dennis Church
Town Hall	St John's Church
Police Station	St Margaret Mary Church
Fire Station	Temple Beth David
Carby Municipal Office Building	Funeral Home
Colburn School	MBTA Station
Deerfield School	Surface Water Bodies
	Streams
	Westwood Boundary



Prepared By the
Town of Westwood
Massachusetts
This is to be used for
information only



Date: 8/10/2015

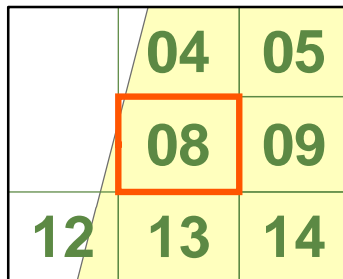
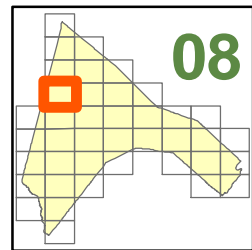


**STREET ATLAS
2015**



TOWN OF WESTWOOD

**Norfolk County
Massachusetts**



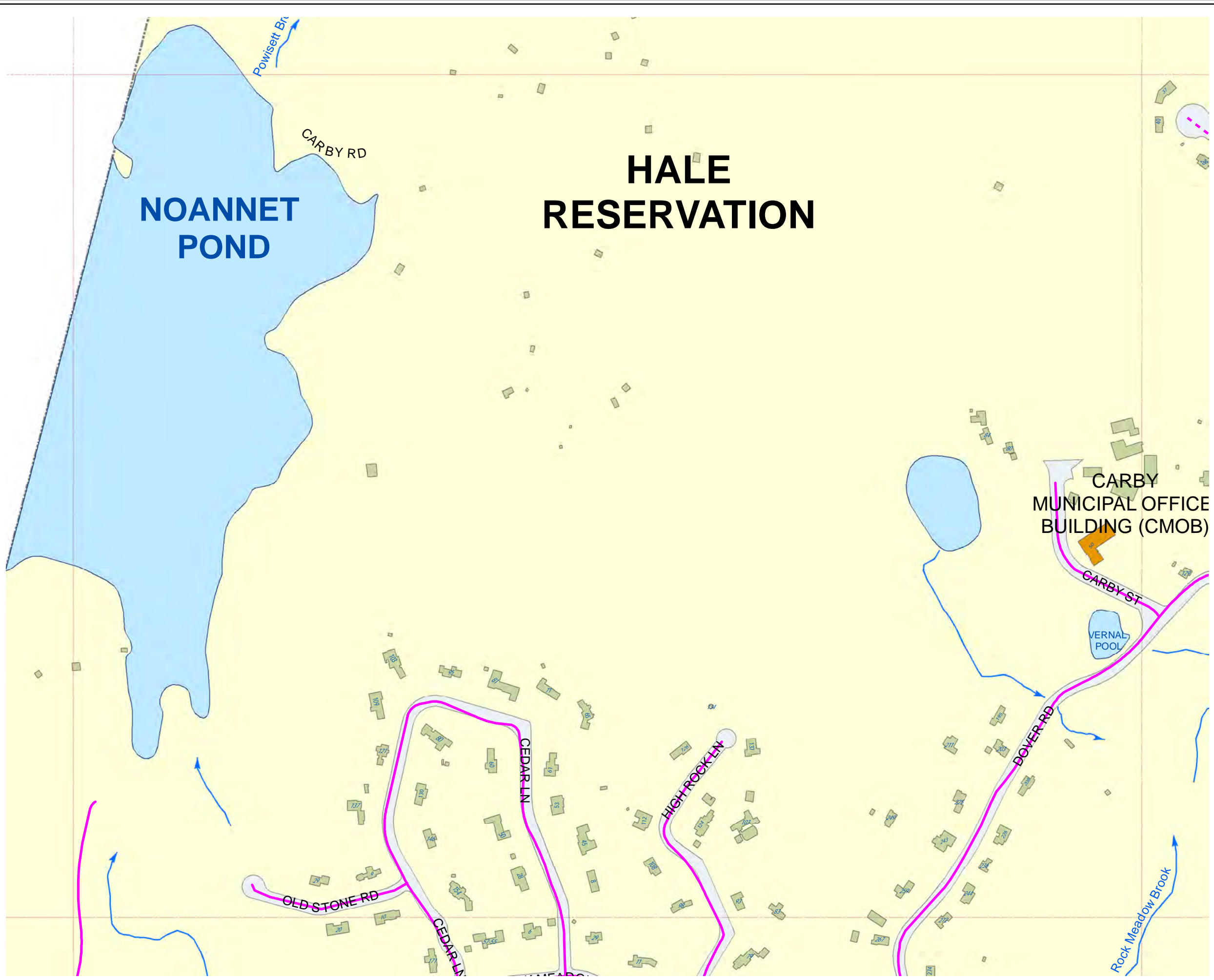
Legend

Monday Blue	Downey School
Monday Green	Hanlon School
Tuesday Blue	Martha Jones School
Tuesday Green	Sheehan School
Wednesday Blue	Thurston Middle School
Wednesday Green	Westwood High School
Thursday Blue	Xaverian Brothers High School
Thursday Green	Council on Aging
Friday Blue	Senior Housing
Friday Green	Library
Blue Trail	Islington Library
Red Trail	Islington Community Center
White Trail	1st Baptist Church
Scout Trail (location approx)	1st Evangelical Free Church
Foot bridge	First Parish Church
Train ROW	St Dennis Church
Town Hall	St John's Church
Police Station	St Margaret Mary Church
Fire Station	Temple Beth David
Carby Municipal Office Building (CMOB)	Funeral Home
Colburn School	MBTA Station
Deerfield School	Surface Water Bodies
	Streams
	Westwood Boundary

Prepared By the
Town of Westwood
Massachusetts
This is to be used for
information only



Date: 8/10/2015



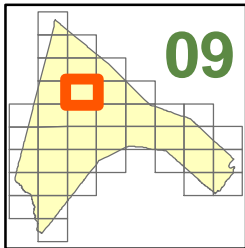
TOWN OF WESTWOOD, MASSACHUSETTS

STREET ATLAS 2015



TOWN OF WESTWOOD

Norfolk County
Massachusetts



04	05	06
08	09	10
13	14	15

Legend

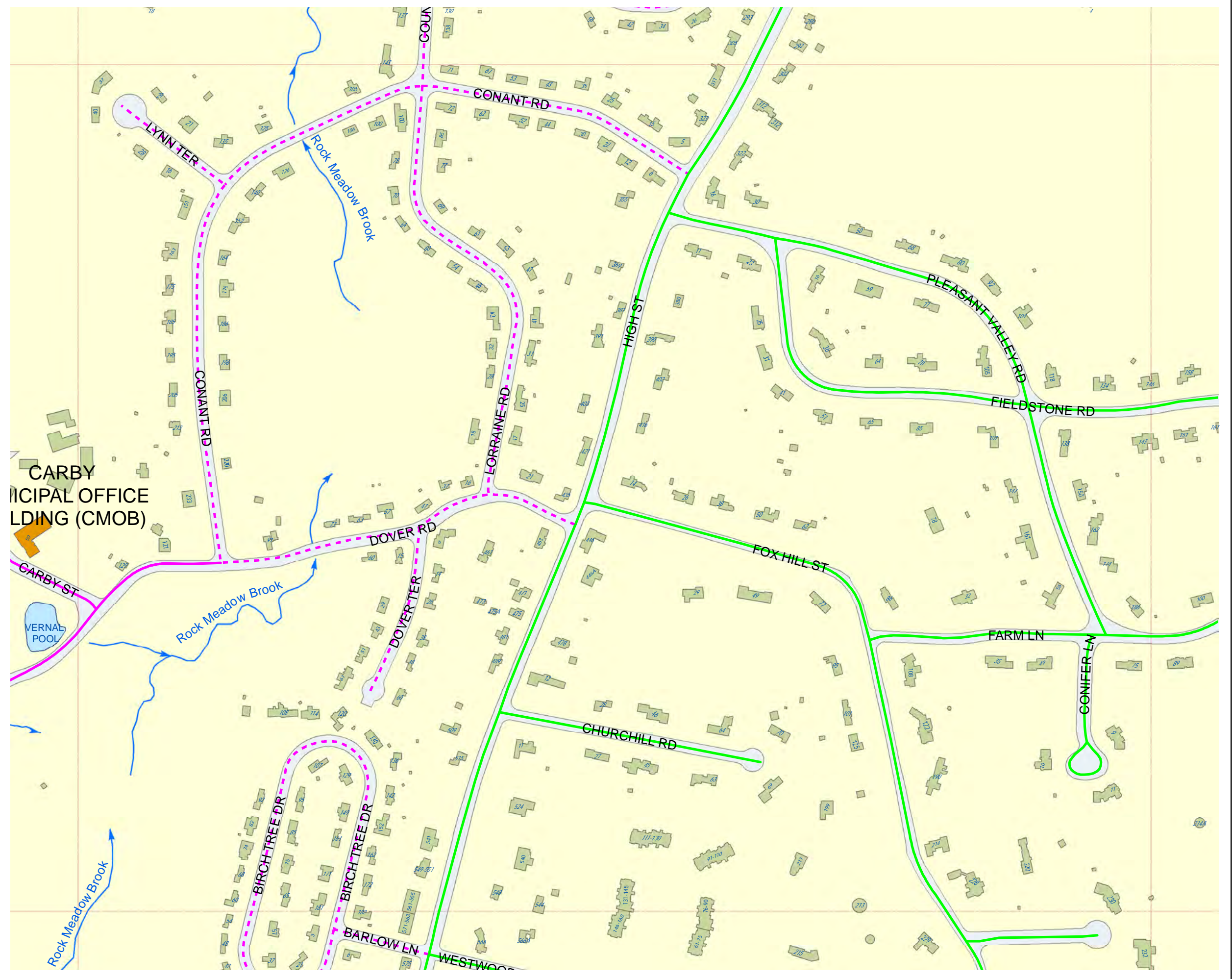
Monday Blue	Downey School
Monday Green	Hanlon School
Tuesday Blue	Martha Jones School
Tuesday Green	Sheehan School
Wednesday Blue	Thurston Middle School
Wednesday Green	Westwood High School
Thursday Blue	Xaverian Brothers High School
Thursday Green	Council on Aging
Friday Blue	Senior Housing
Friday Green	Library
Blue Trail	Islington Library
Red Trail	Islington Community Center
White Trail	1st Baptist Church
Scout Trail (location approx)	1st Evangelical Free Church
Foot bridge	First Parish Church
Train ROW	St Dennis Church
Town Hall	St John's Church
Police Station	St Margaret Mary Church
Fire Station	Temple Beth David
Carby Municipal Office Building	Funeral Home
Colburn School	MBTA Station
Deerfield School	Surface Water Bodies
	Streams
	Westwood Boundary



Prepared By the
Town of Westwood
Massachusetts
This is to be used for
information only



Date: 8/10/2015

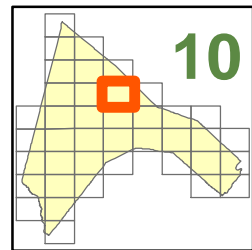


STREET ATLAS
2015



TOWN OF WESTWOOD

Norfolk County
Massachusetts



05	06	
09	10	11
14	15	16

Legend

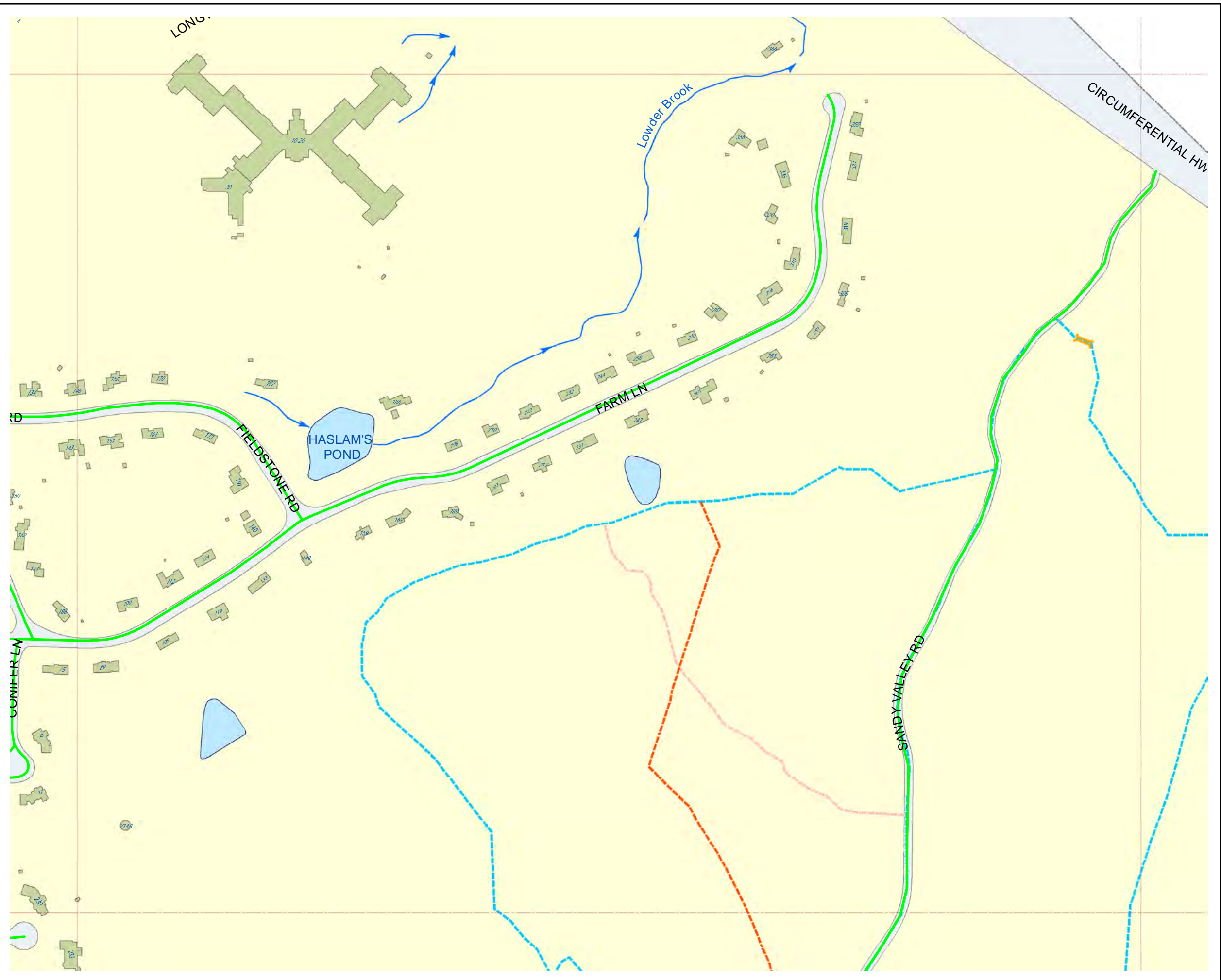
Monday Blue	Downey School
Monday Green	Hanlon School
Tuesday Blue	Martha Jones School
Tuesday Green	Sheehan School
Wednesday Blue	Thurston Middle School
Wednesday Green	Westwood High School
Thursday Blue	Xaverian Brothers High School
Thursday Green	Council on Aging
Friday Blue	Senior Housing
Friday Green	Library
Blue Trail	Islington Library
Red Trail	Islington Community Center
White Trail	1st Baptist Church
Scout Trail (location approx)	1st Evangelical Free Church
foot bridge	First Parish Church
Train ROW	St Dennis Church
Town Hall	St John's Church
Police Station	St Margaret Mary Church
Fire Station	Temple Beth David
Carby Municipal Office Building	Funeral Home
Colburn School	MBA Station
Deerfield School	Surface Water Bodies
	Streams
	Westwood Boundary



Prepared By the
Town of Westwood
Massachusetts
This is to be used for
information only



Date: 8/10/2015

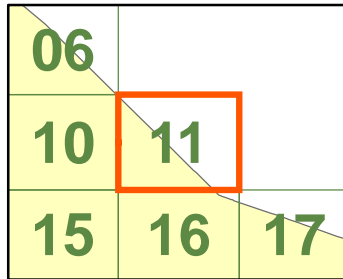
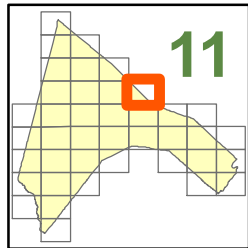


STREET ATLAS 2015



TOWN OF WESTWOOD

Norfolk County
Massachusetts



Legend

Monday Blue	Downey School
Monday Green	Hanlon School
Tuesday Blue	Martha Jones School
Tuesday Green	Sheehan School
Wednesday Blue	Thurston Middle School
Wednesday Green	Westwood High School
Thursday Blue	Xaverian Brothers High School
Thursday Green	Council on Aging
Friday Blue	Senior Housing
Friday Green	Library
Blue Trail	Islington Library
Red Trail	Islington Community Center
White Trail	1st Baptist Church
Scout Trail (location approx)	1st Evangelical Free Church
foot bridge	First Parish Church
Train ROW	St Dennis Church
TOWN HALL	St John's Church
POLICE STATION	St Margaret Mary Church
FIRE STATION	Temple Beth David
CARBY MUNICIPAL OFFICE BUILDING	Funeral Home
COLBURN SCHOOL	MBTA Station
DEERFIELD SCHOOL	Surface Water Bodies
	Streams
	Westwood Boundary



Prepared By the
Town of Westwood
Massachusetts
This is to be used for
information only



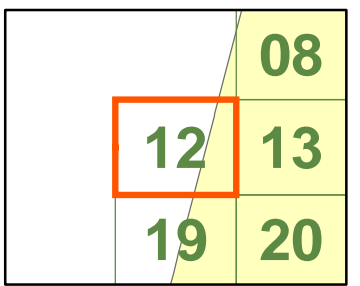
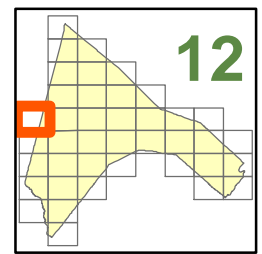
Date: 8/10/2015



STREET ATLAS 2015



TOWN OF WESTWOOD
Norfolk County
Massachusetts



Legend

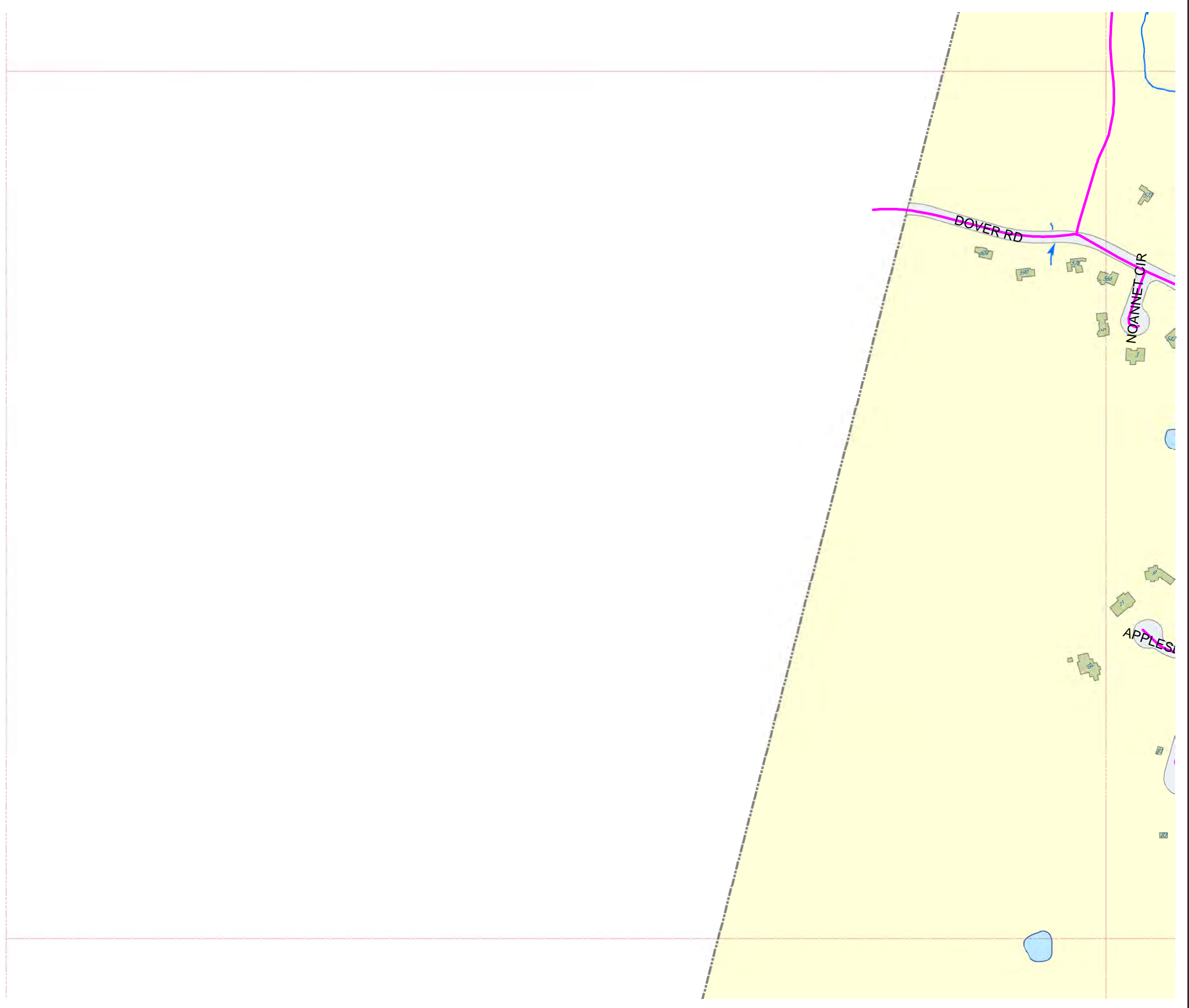
Monday Blue	Downey School
Monday Green	Hanlon School
Tuesday Blue	Martha Jones School
Tuesday Green	Sheehan School
Wednesday Blue	Thurston Middle School
Wednesday Green	Westwood High School
Thursday Blue	Xaverian Brothers High School
Thursday Green	Council on Aging
Friday Blue	Senior Housing
Friday Green	Library
Blue Trail	Islington Library
Red Trail	Islington Community Center
White Trail	1st Baptist Church
Scout Trail (location approx)	1st Evangelical Free Church
foot bridge	First Parish Church
Train ROW	St Dennis Church
Town Hall	St John's Church
Police Station	St Margaret Mary Church
Fire Station	Temple Beth David
Carby Municipal Office Building	Funeral Home
Colburn School	MBTA Station
Deerfield School	Surface Water Bodies
	Streams
	Westwood Boundary



Prepared By the
Town of Westwood
Massachusetts
This is to be used for
information only



Date: 8/10/2015

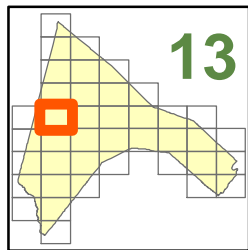


**STREET ATLAS
2015**



TOWN OF WESTWOOD

**Norfolk County
Massachusetts**



	08	09
12	13	14
19	20	21

Legend

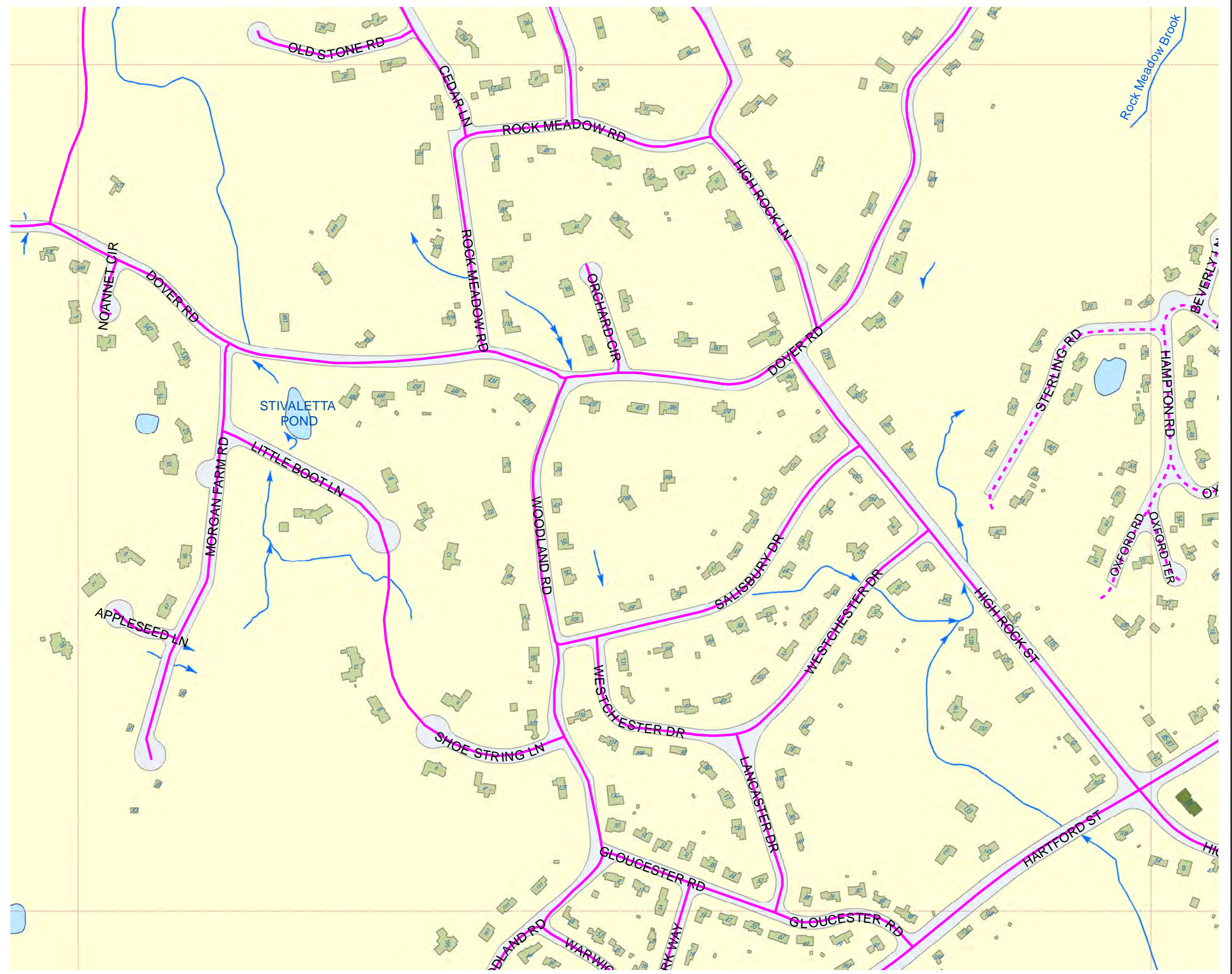
Monday Blue	Downey School
Monday Green	Hanlon School
Tuesday Blue	Martha Jones School
Tuesday Green	Sheehan School
Wednesday Blue	Thurston Middle School
Wednesday Green	Westwood High School
Thursday Blue	Xaverian Brothers High School
Thursday Green	Council on Aging
Friday Blue	Senior Housing
Friday Green	Library
Blue Trail	Islington Library
Red Trail	Islington Community Center
White Trail	1st Baptist Church
Scout Trail (location approx)	1st Evangelical Free Church
foot bridge	First Parish Church
Train ROW	St Dennis Church
Town Hall	St John's Church
Police Station	St Margaret Mary Church
Fire Station	Temple Beth David
Carby Municipal Office Building	Funeral Home
Colburn School	MBA Station
Deerfield School	Surface Water Bodies
	Streams
	Westwood Boundary



Prepared By the
Town of Westwood
Massachusetts
This is to be used for
information only



Date: 8/10/2015

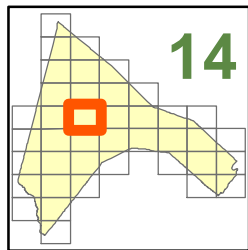


**STREET ATLAS
2015**



TOWN OF WESTWOOD

**Norfolk County
Massachusetts**



08	09	10
13	14	15
20	21	22

Legend

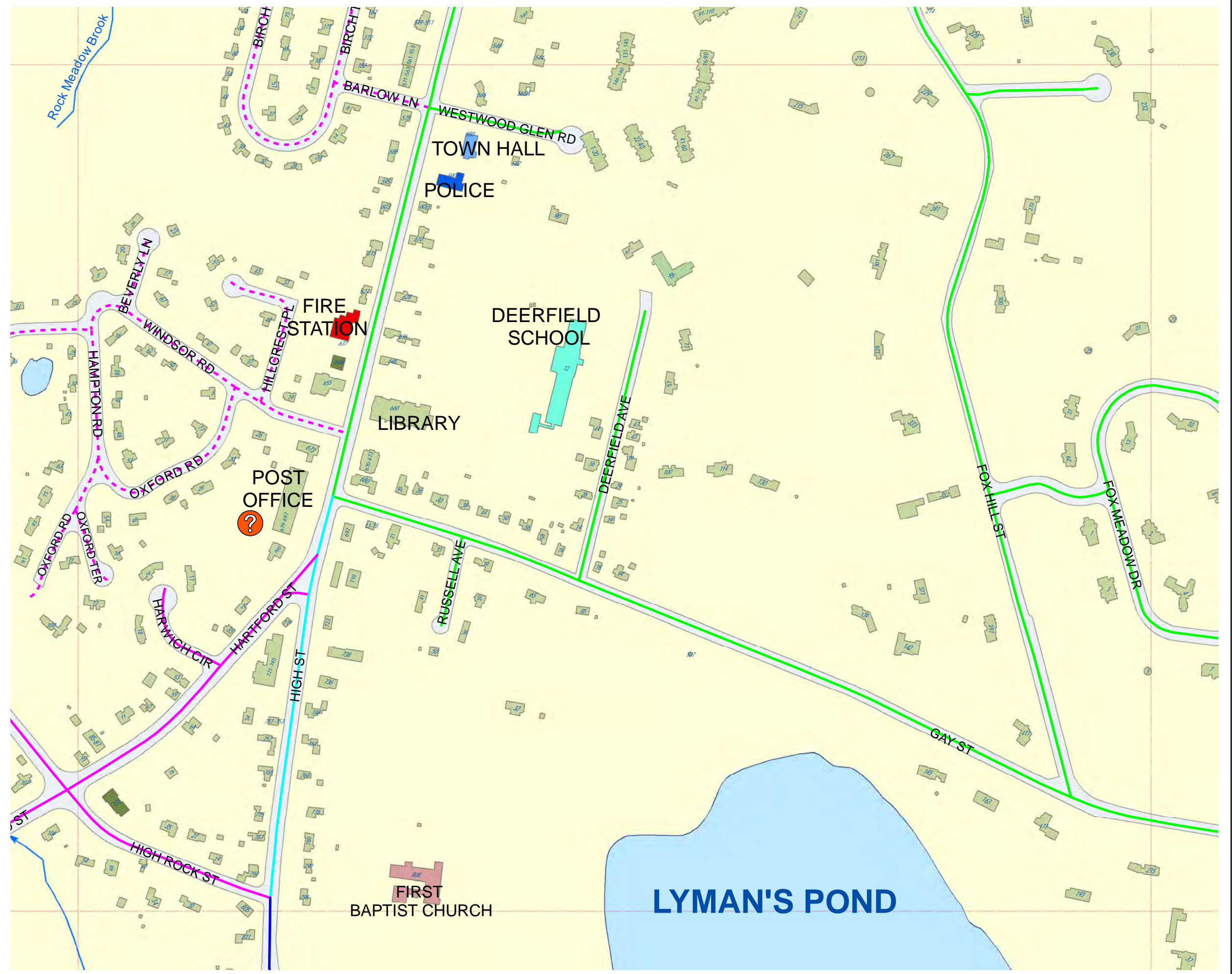
- Monday Blue
- Monday Green
- Tuesday Blue
- Tuesday Green
- Wednesday Blue
- Wednesday Green
- Thursday Blue
- Thursday Green
- Friday Blue
- Friday Green
- Blue Trail
- Red Trail
- White Trail
- Scout Trail (location approx)
- foot bridge
- Train ROW
- TOWN HALL
- POLICE STATION
- FIRE STATION
- CARBY MUNICIPAL OFFICE BUILDING
- COLBURN SCHOOL
- DEERFIELD SCHOOL
- DOWNEY SCHOOL
- HANLON SCHOOL
- MARTHA JONES SCHOOL
- SHEEHAN SCHOOL
- THURSTON MIDDLE SCHOOL
- WESTWOOD HIGH SCHOOL
- XAVIERIAN BROTHERS HIGH SCHOOL
- COUNCIL ON AGING
- SENIOR HOUSING
- LIBRARY
- ISLINGTON LIBRARY
- ISLINGTON COMMUNITY CENTER
- 1ST BAPTIST CHURCH
- 1ST EVANGELICAL FREE CHURCH
- FIRST PARISH CHURCH
- ST DENNIS CHURCH
- ST JOHN'S CHURCH
- ST MARGARET MARY CHURCH
- TEMPLE BETH DAVID
- FUNERAL HOME
- MBTA STATION
- Surface Water Bodies
- Streams
- Westwood Boundary



Prepared By the
Town of Westwood
Massachusetts
This is to be used for
information only



Date: 8/10/2015

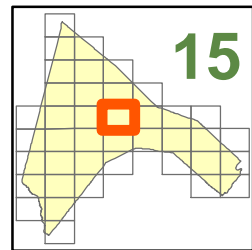


STREET ATLAS 2015



TOWN OF WESTWOOD

**Norfolk County
Massachusetts**



09	10	11
14	15	16
21	22	23

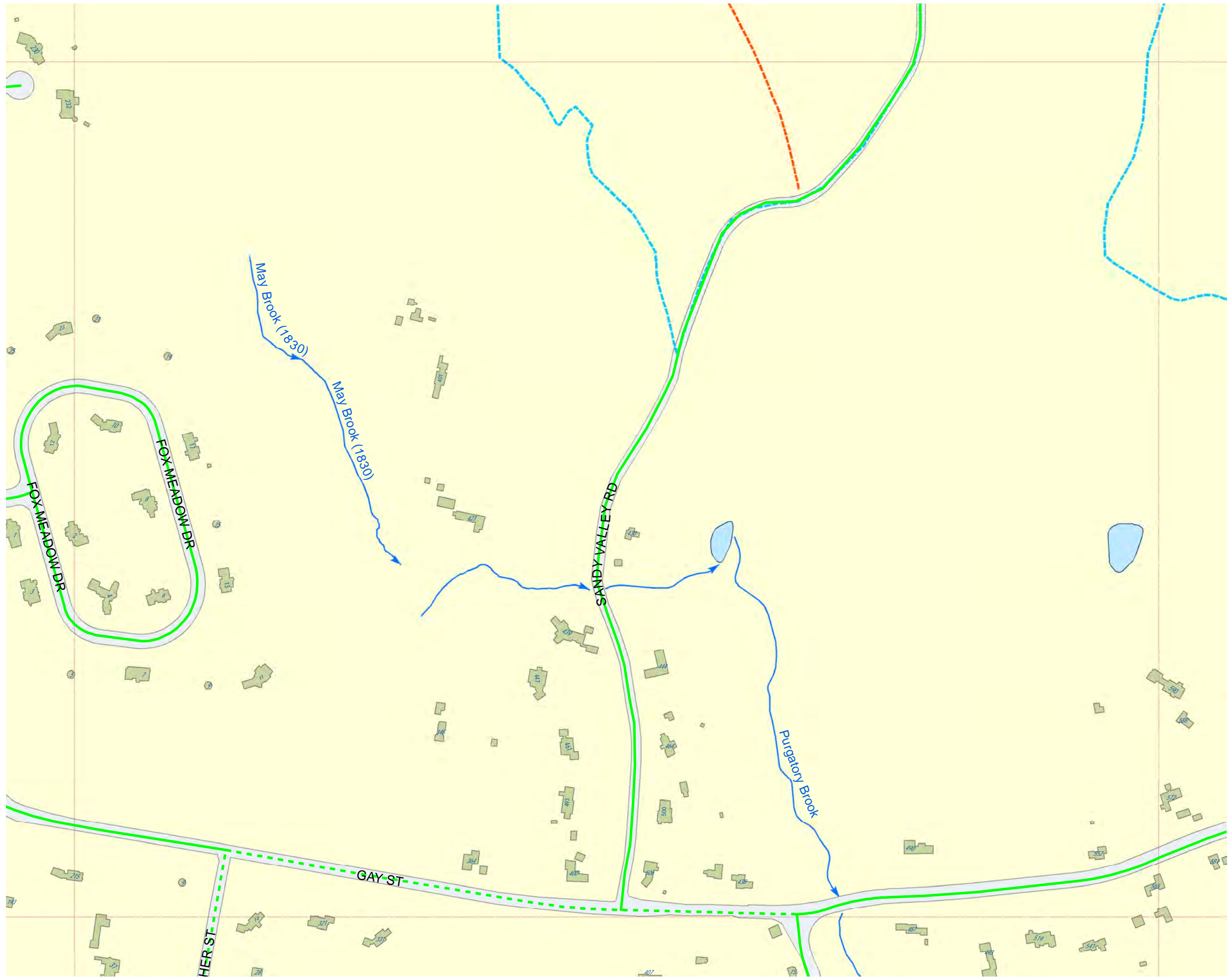
Legend	
Monday Blue	Downey School
Tuesday Blue	Hanlon School
Wednesday Blue	Martha Jones School
Thursday Blue	Sheehan School
Friday Blue	Thurston Middle School
Monday Green	Westwood High School
Tuesday Green	Xaverian Brothers High School
Wednesday Green	Council on Aging
Thursday Green	Senior Housing
Friday Green	Library
Blue Trail	Islington Library
Red Trail	Islington Community Center
White Trail	1st Baptist Church
Scout Trail (location approx)	1st Evangelical Free Church
foot bridge	First Parish Church
Train ROW	St Dennis Church
TOWN HALL	St John's Church
POLICE STATION	St Margaret Mary Church
FIRE STATION	Temple Beth David
CARBY MUNICIPAL OFFICE BUILDING	Funeral Home
COLBURN SCHOOL	MBTA Station
DEERFIELD SCHOOL	Surface Water Bodies
	Streams
	Westwood Boundary



Prepared By the
Town of Westwood
Massachusetts
This is to be used for
information only



Date: 8/10/2015



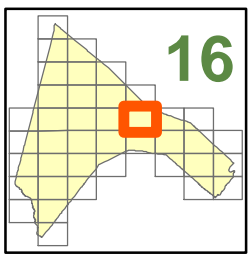
TOWN OF WESTWOOD, MASSACHUSETTS

STREET ATLAS 2015



TOWN OF WESTWOOD

Norfolk County
Massachusetts



10	11	
15	16	17
22	23	24

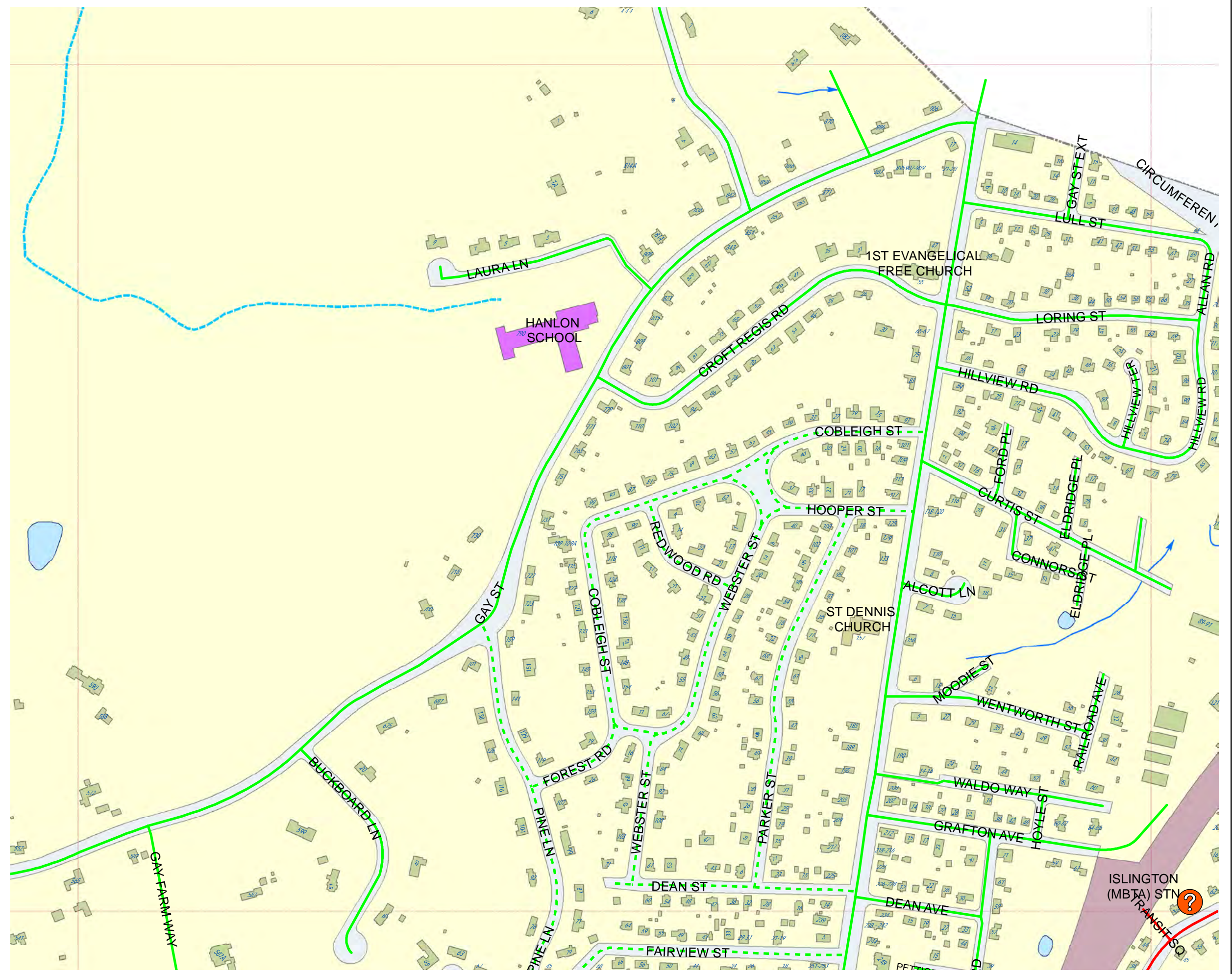
- Legend**
- Monday Blue
 - Monday Green
 - Tuesday Blue
 - Tuesday Green
 - Wednesday Blue
 - Wednesday Green
 - Thursday Blue
 - Thursday Green
 - Friday Blue
 - Friday Green
 - Blue Trail
 - Red Trail
 - White Trail
 - Scout Trail (location approx)
 - foot bridge
 - Train ROW
 - TOWN HALL
 - POLICE STATION
 - FIRE STATION
 - CARBY MUNICIPAL OFFICE BUILDING
 - COLBURN SCHOOL
 - DEERFIELD SCHOOL
 - DOWNEY SCHOOL
 - HANLON SCHOOL
 - MARTHA JONES SCHOOL
 - SHEEHAN SCHOOL
 - THURSTON MIDDLE SCHOOL
 - WESTWOOD HIGH SCHOOL
 - XAVIERIAN BROTHERS HIGH SCHOOL
 - COUNCIL ON AGING
 - SENIOR HOUSING
 - LIBRARY
 - ISLINGTON LIBRARY
 - ISLINGTON COMMUNITY CENTER
 - 1ST BAPTIST CHURCH
 - 1ST EVANGELICAL FREE CHURCH
 - FIRST PARISH CHURCH
 - ST DENNIS CHURCH
 - ST JOHN'S CHURCH
 - ST MARGARET MARY CHURCH
 - TEMPLE BETH DAVID
 - FUNERAL HOME
 - MBTA STATION
 - Surface Water Bodies
 - Streams
 - Westwood Boundary



Prepared By the
Town of Westwood
Massachusetts
This is to be used for
information only



Date: 8/10/2015

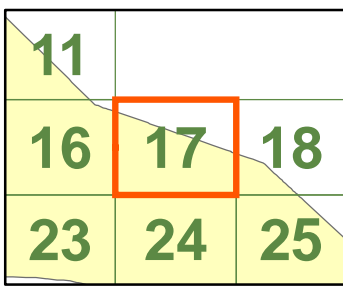
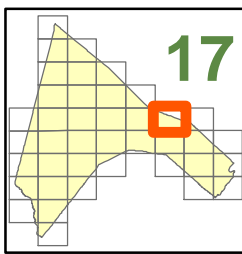


STREET ATLAS 2015



TOWN OF WESTWOOD

Norfolk County
Massachusetts



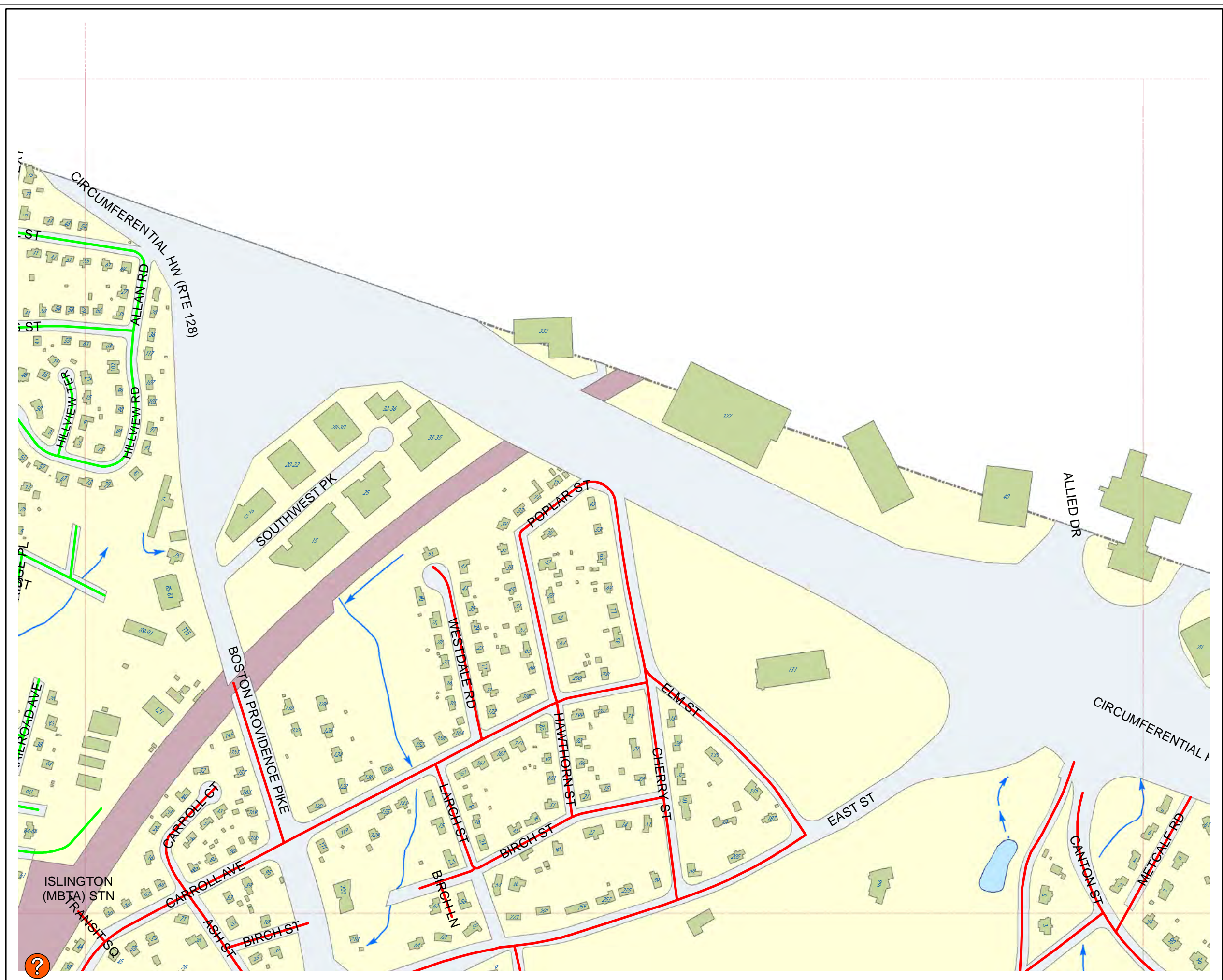
- Legend**
- Monday Blue
 - Monday Green
 - Tuesday Blue
 - Tuesday Green
 - Wednesday Blue
 - Wednesday Green
 - Thursday Blue
 - Thursday Green
 - Friday Blue
 - Friday Green
 - Blue Trail
 - Red Trail
 - White Trail
 - Scout Trail (location approx)
 - foot bridge
 - Train ROW
 - TOWN HALL
 - POLICE STATION
 - FIRE STATION
 - CARBY MUNICIPAL OFFICE BUILDING
 - COLBURN SCHOOL
 - DEERFIELD SCHOOL
 - DOWNEY SCHOOL
 - HANLON SCHOOL
 - MARTHA JONES SCHOOL
 - SHEEHAN SCHOOL
 - THURSTON MIDDLE SCHOOL
 - WESTWOOD HIGH SCHOOL
 - XAVIERIAN BROTHERS HIGH SCHOOL
 - COUNCIL ON AGING
 - SENIOR HOUSING
 - LIBRARY
 - ISLINGTON LIBRARY
 - ISLINGTON COMMUNITY CENTER
 - 1ST BAPTIST CHURCH
 - 1ST EVANGELICAL FREE CHURCH
 - FIRST PARISH CHURCH
 - ST DENNIS CHURCH
 - ST JOHN'S CHURCH
 - ST MARGARET MARY CHURCH
 - TEMPLE BETH DAVID
 - FUNERAL HOME
 - MBTA STATION
 - Surface Water Bodies
 - Streams
 - Westwood Boundary



Prepared By the
Town of Westwood
Massachusetts
This is to be used for
information only



Date: 8/10/2015

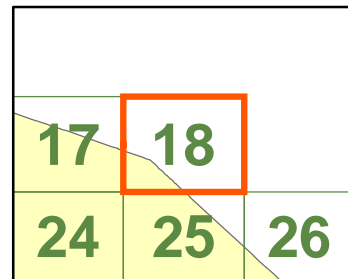
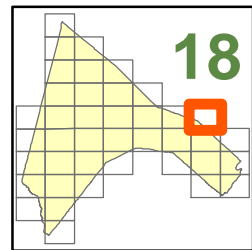


STREET ATLAS 2015



TOWN OF WESTWOOD

Norfolk County
Massachusetts



Legend

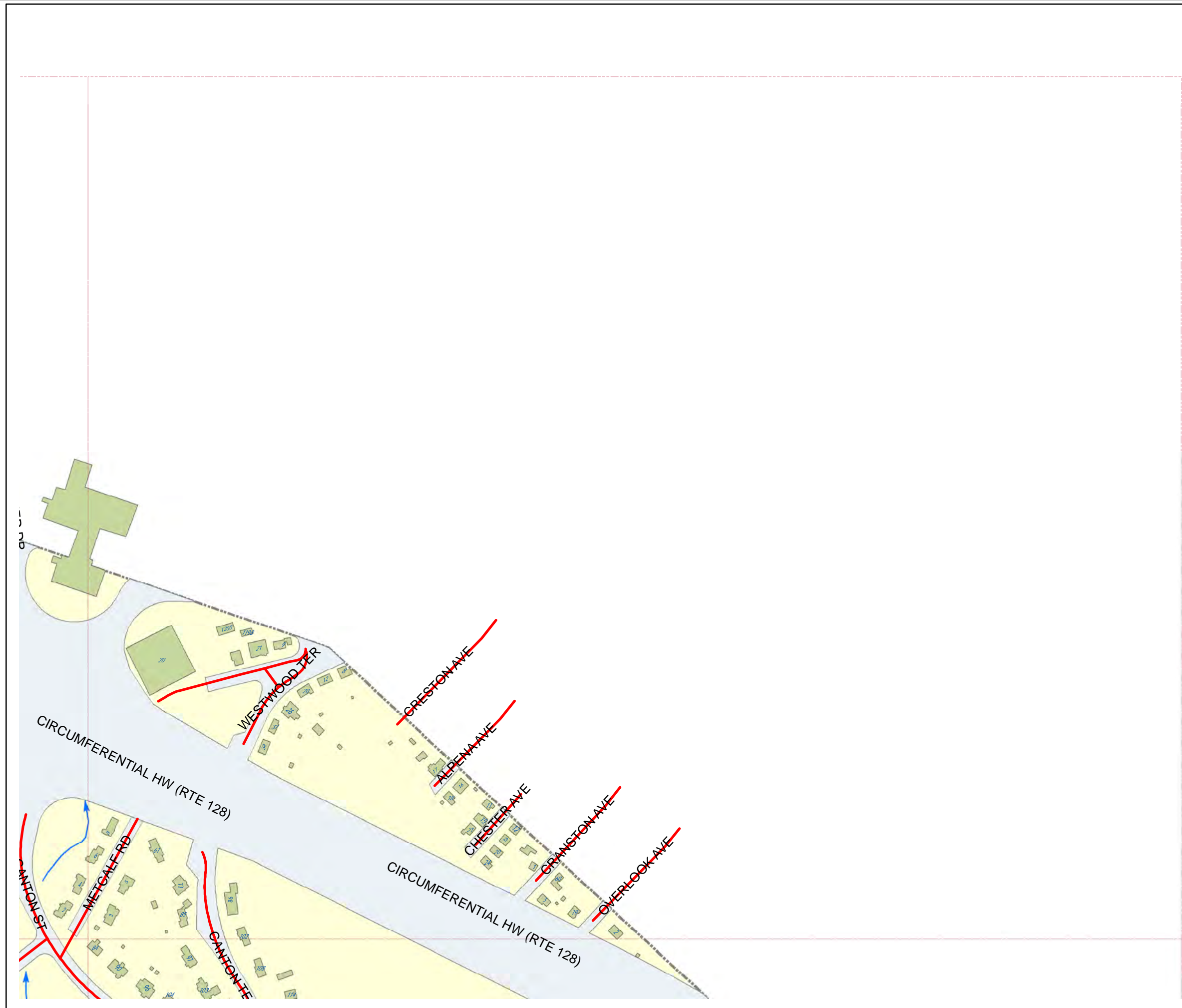
Monday Blue	DOWNNEY SCHOOL
Monday Green	HANLON SCHOOL
Tuesday Blue	MARTHA JONES SCHOOL
Tuesday Green	SHEEHAN SCHOOL
Wednesday Blue	THURSTON MIDDLE SCHOOL
Wednesday Green	WESTWOOD HIGH SCHOOL
Thursday Blue	XAVIERIAN BROTHERS HIGH SCHOOL
Thursday Green	COUNCIL ON AGING
Friday Blue	SENIOR HOUSING
Friday Green	LIBRARY
Blue Trail	ISLINGTON LIBRARY
Red Trail	ISLINGTON COMMUNITY CENTER
White Trail	1ST BAPTIST CHURCH
Scout Trail (location approx)	1ST EVANGELICAL FREE CHURCH
foot bridge	FIRST PARISH CHURCH
Train ROW	ST DENNIS CHURCH
TOWN HALL	ST JOHN'S CHURCH
POLICE STATION	ST MARGARET MARY CHURCH
FIRE STATION	TEMPLE BETH DAVID
CARBY MUNICIPAL OFFICE BUILDING	FUNERAL HOME
COLBURN SCHOOL	MBTA STATION
DEERFIELD SCHOOL	Surface Water Bodies
	Streams
	Westwood Boundary



Prepared By the
Town of Westwood
Massachusetts
This is to be used for
information only



Date: 8/10/2015

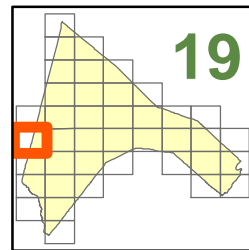


STREET ATLAS 2015



TOWN OF WESTWOOD

Norfolk County
Massachusetts



	12	13
	19	20
	27	28

Legend

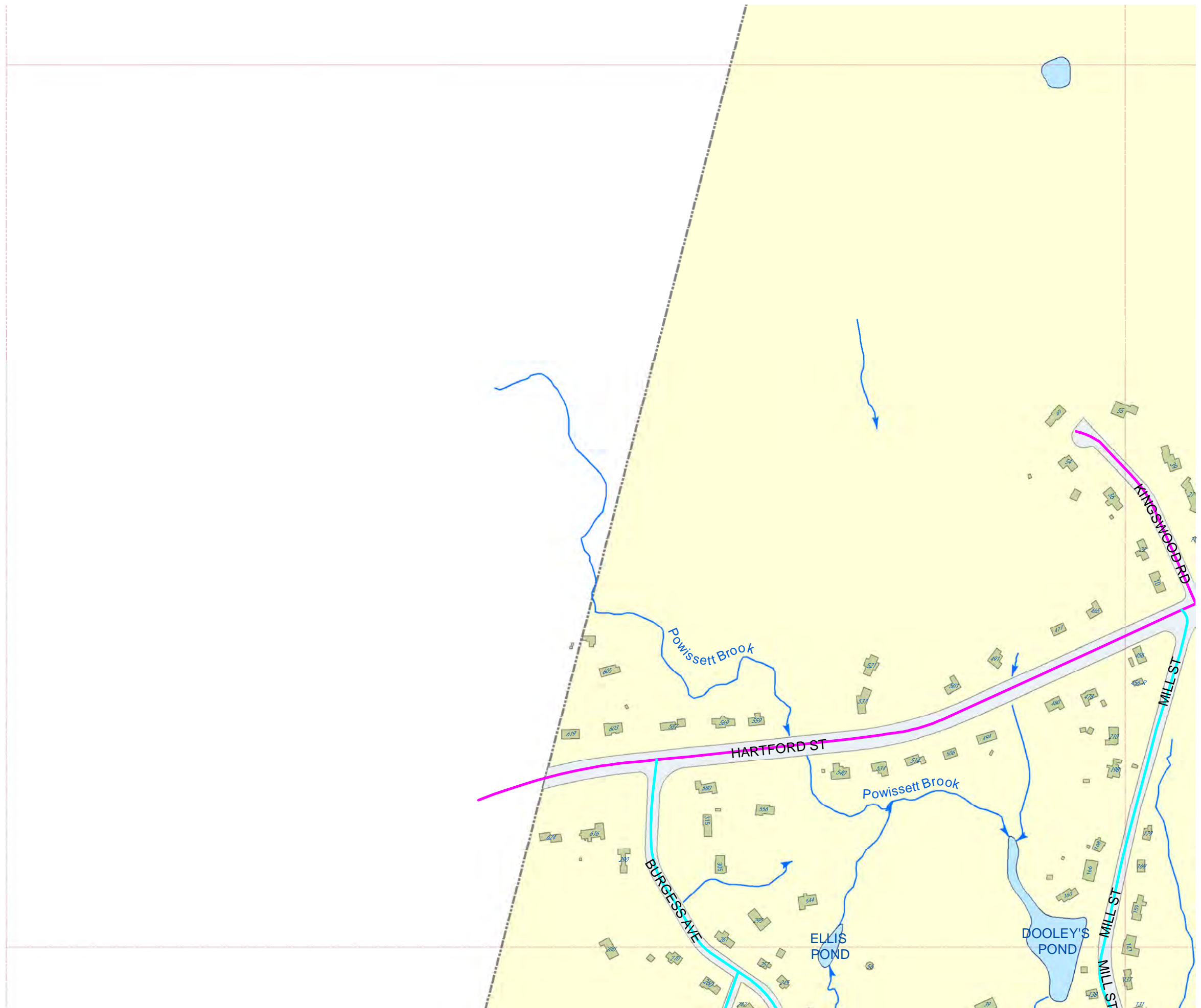
Monday Blue	DOWNNEY SCHOOL
Monday Green	HANLON SCHOOL
Tuesday Blue	MARTHA JONES SCHOOL
Tuesday Green	SHEEHAN SCHOOL
Wednesday Blue	THURSTON MIDDLE SCHOOL
Wednesday Green	WESTWOOD HIGH SCHOOL
Thursday Blue	XAVIERIAN BROTHERS HIGH SCHOOL
Thursday Green	COUNCIL ON AGING
Friday Blue	SENIOR HOUSING
Friday Green	LIBRARY
Blue Trail	ISLINGTON LIBRARY
Red Trail	ISLINGTON COMMUNITY CENTER
Scout Trail (location approx)	1ST BAPTIST CHURCH
foot bridge	1ST EVANGELICAL FREE CHURCH
Train ROW	FIRST PARISH CHURCH
TOWN HALL	ST DENNIS CHURCH
POLICE STATION	ST JOHN'S CHURCH
FIRE STATION	ST MARGARET MARY CHURCH
CARBY MUNICIPAL OFFICE BUILDING	TEMPLE BETH DAVID
COLBURN SCHOOL	FUNERAL HOME
DEERFIELD SCHOOL	MBTA STATION
	Surface Water Bodies
	Streams
	Westwood Boundary



Prepared By the
Town of Westwood
Massachusetts
This is to be used for
information only



Date: 8/10/2015

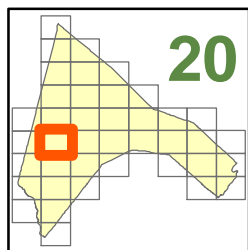


STREET ATLAS 2015



TOWN OF WESTWOOD

**Norfolk County
Massachusetts**



12	13	14
19	20	21
27	28	29

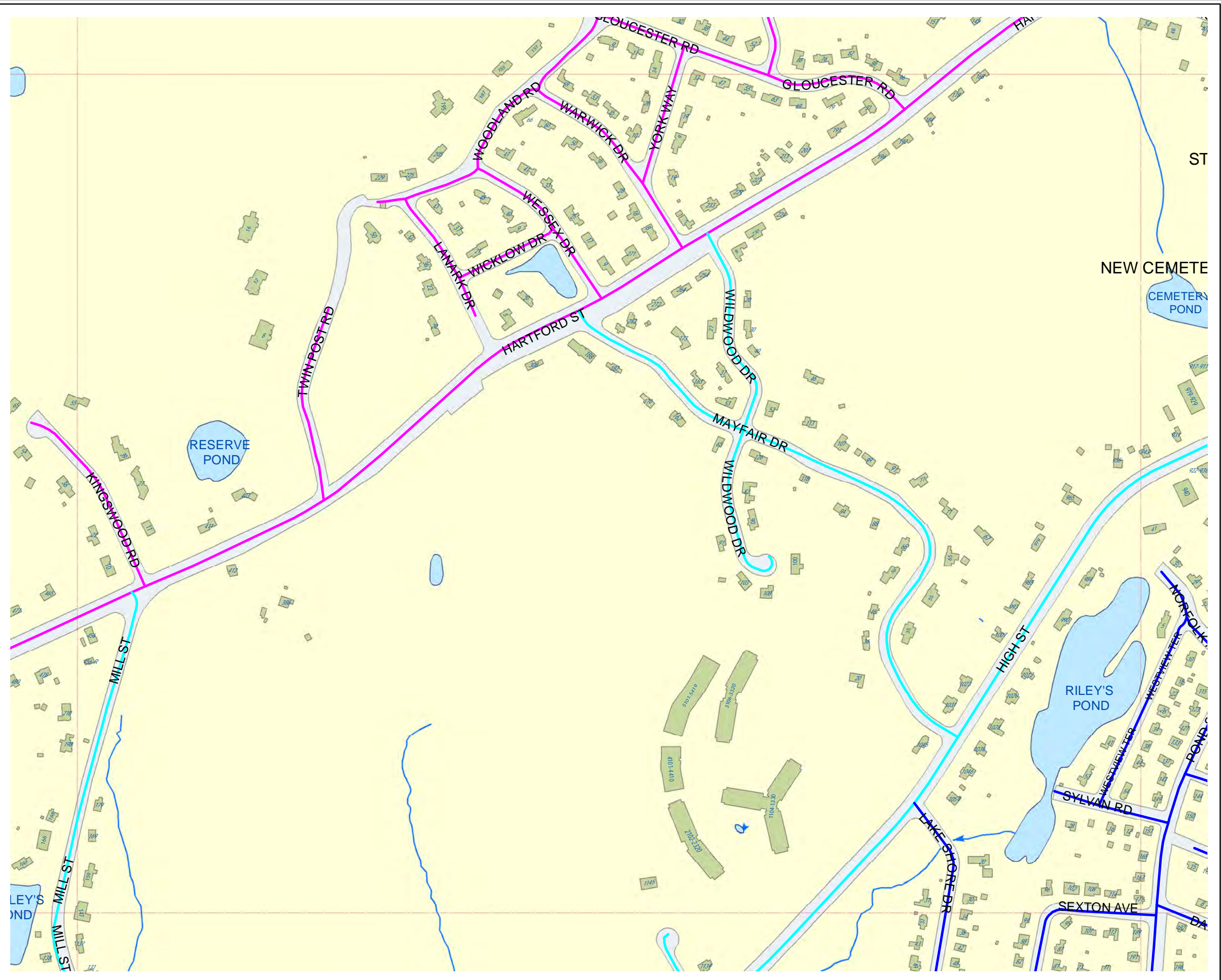
- Legend**
- Monday Blue
 - Monday Green
 - Tuesday Blue
 - Tuesday Green
 - Wednesday Blue
 - Wednesday Green
 - Thursday Blue
 - Thursday Green
 - Friday Blue
 - Friday Green
 - Blue Trail
 - Red Trail
 - White Trail
 - Scout Trail (location approx)
 - foot bridge
 - Train ROW
 - TOWN HALL
 - POLICE STATION
 - FIRE STATION
 - CARBY MUNICIPAL OFFICE BUILDING
 - COLBURN SCHOOL
 - DEERFIELD SCHOOL
 - DOWNEY SCHOOL
 - HANLON SCHOOL
 - MARTHA JONES SCHOOL
 - SHEEHAN SCHOOL
 - THURSTON MIDDLE SCHOOL
 - WESTWOOD HIGH SCHOOL
 - XAVIERIAN BROTHERS HIGH SCHOOL
 - COUNCIL ON AGING
 - SENIOR HOUSING
 - LIBRARY
 - ISLINGTON LIBRARY
 - ISLINGTON COMMUNITY CENTER
 - 1ST BAPTIST CHURCH
 - 1ST EVANGELICAL FREE CHURCH
 - FIRST PARISH CHURCH
 - ST DENNIS CHURCH
 - ST JOHN'S CHURCH
 - ST MARGARET MARY CHURCH
 - TEMPLE BETH DAVID
 - FUNERAL HOME
 - MBTA STATION
 - Surface Water Bodies
 - Streams
 - Westwood Boundary



Prepared By the
Town of Westwood
Massachusetts
This is to be used for
information only



Date: 8/10/2015

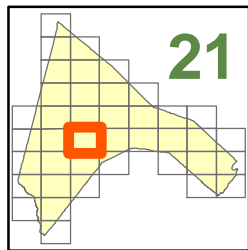


STREET ATLAS
2015



TOWN OF WESTWOOD

Norfolk County
Massachusetts



13	14	15
20	21	22
28	29	30

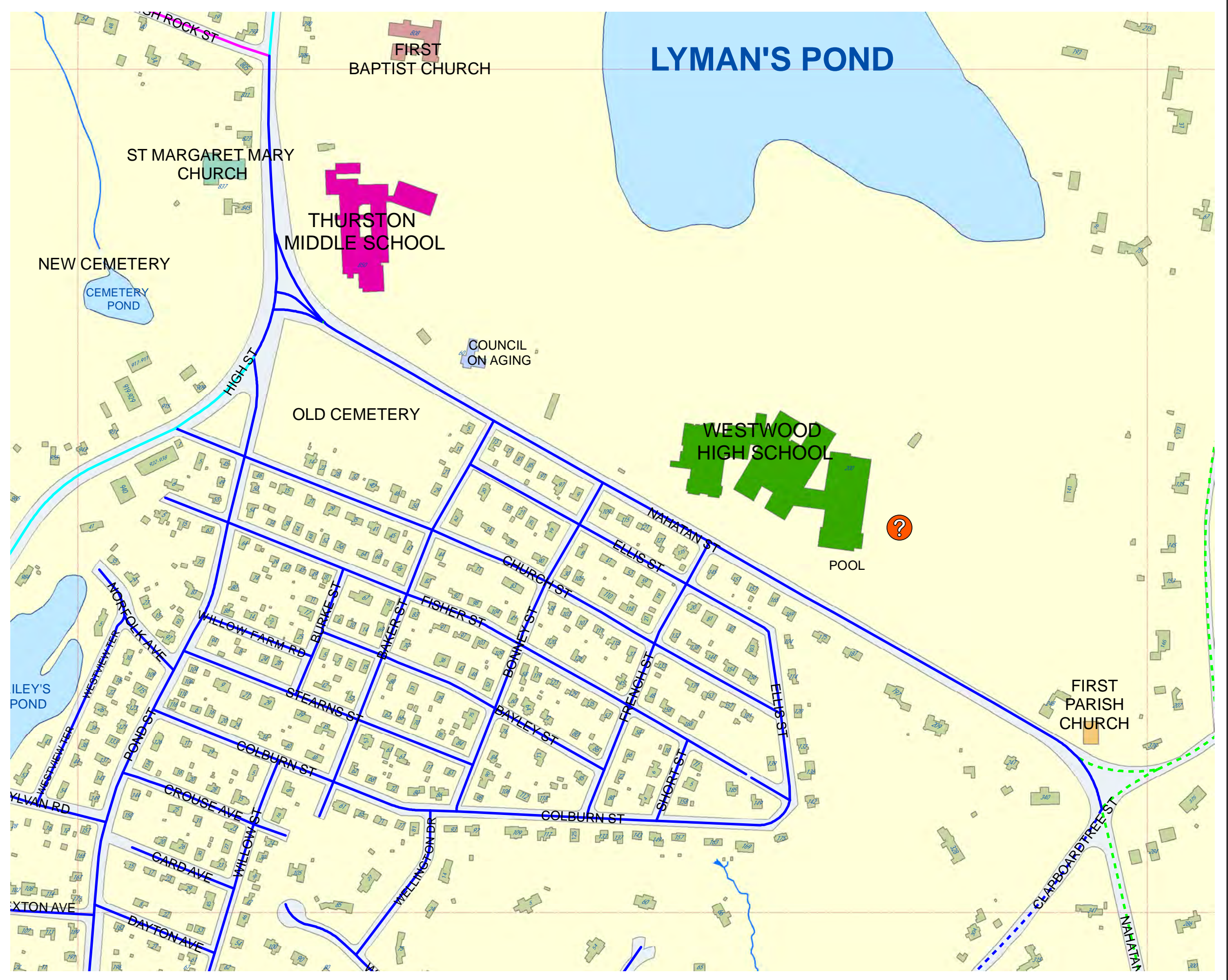
- Legend**
- Monday Blue
 - Monday Green
 - Tuesday Blue
 - Tuesday Green
 - Wednesday Blue
 - Wednesday Green
 - Thursday Blue
 - Thursday Green
 - Friday Blue
 - Friday Green
 - Blue Trail
 - Red Trail
 - White Trail
 - Scout Trail (location approx)
 - foot bridge
 - Train ROW
 - TOWN HALL
 - POLICE STATION
 - FIRE STATION
 - CARBY MUNICIPAL OFFICE BUILDING
 - COLBURN SCHOOL
 - DEERFIELD SCHOOL
 - DOWNEY SCHOOL
 - HANLON SCHOOL
 - MARTHA JONES SCHOOL
 - SHEEHAN SCHOOL
 - THURSTON MIDDLE SCHOOL
 - WESTWOOD HIGH SCHOOL
 - XAVIERIAN BROTHERS HIGH SCHOOL
 - COUNCIL ON AGING
 - SENIOR HOUSING
 - LIBRARY
 - ISLINGTON LIBRARY
 - ISLINGTON COMMUNITY CENTER
 - 1ST BAPTIST CHURCH
 - 1ST EVANGELICAL FREE CHURCH
 - FIRST PARISH CHURCH
 - ST DENNIS CHURCH
 - ST JOHN'S CHURCH
 - ST MARGARET MARY CHURCH
 - TEMPLE BETH DAVID
 - FUNERAL HOME
 - MTA STATION
 - Surface Water Bodies
 - Streams
 - Westwood Boundary



Prepared By the
Town of Westwood
Massachusetts
This is to be used for
information only



Date: 8/10/2015

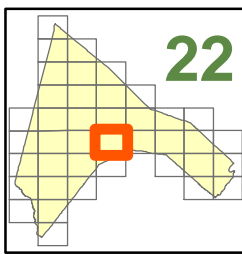


**STREET ATLAS
2015**



TOWN OF WESTWOOD

**Norfolk County
Massachusetts**



14	15	16
21	22	23
29	30	

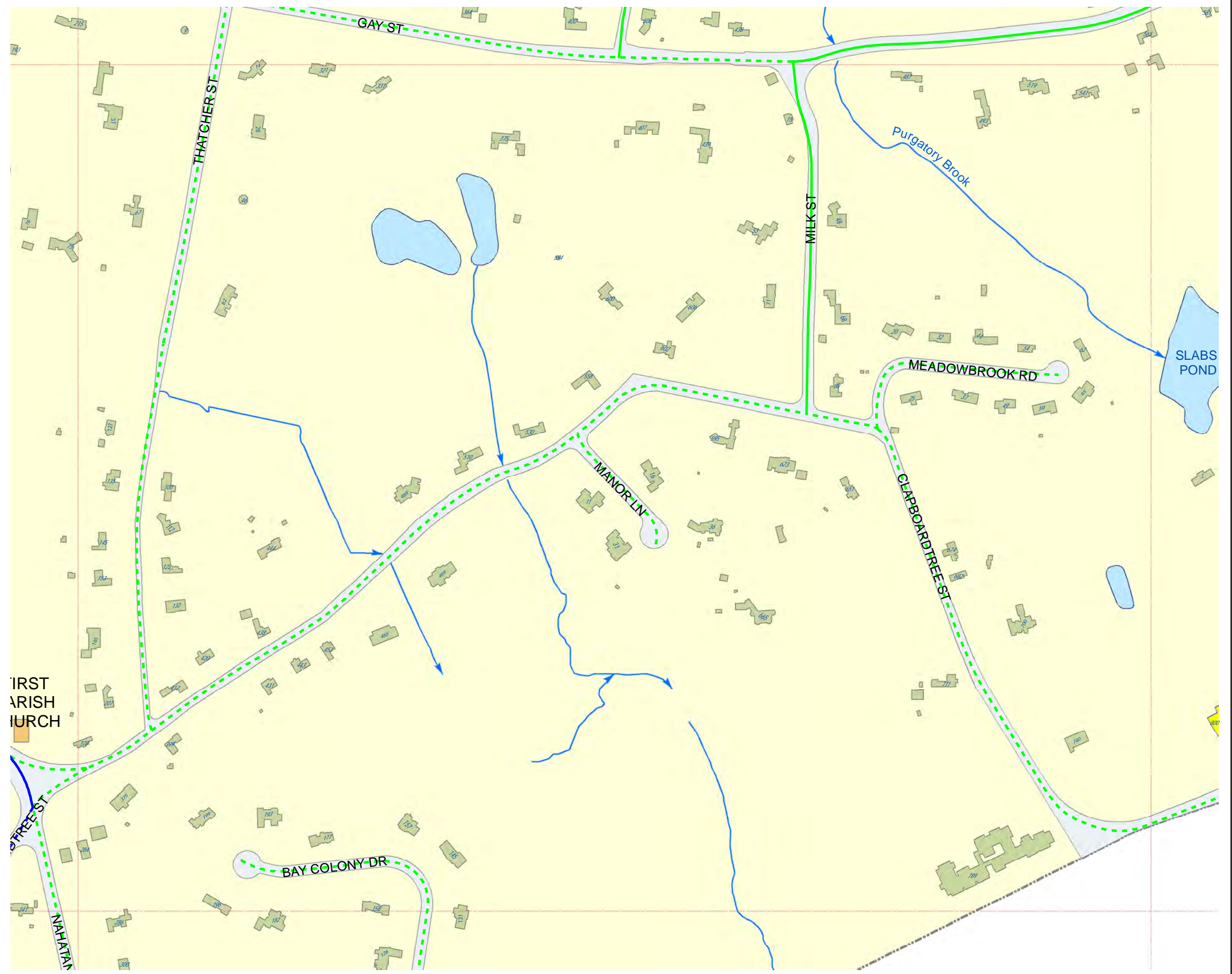
- Legend**
- Monday Blue
 - Monday Green
 - Tuesday Blue
 - Tuesday Green
 - Wednesday Blue
 - Wednesday Green
 - Thursday Blue
 - Thursday Green
 - Friday Blue
 - Friday Green
 - Blue Trail
 - Red Trail
 - White Trail
 - Scout Trail (location approx)
 - foot bridge
 - Train ROW
 - TOWN HALL
 - POLICE STATION
 - FIRE STATION
 - CARBY MUNICIPAL OFFICE BUILDING
 - COLBURN SCHOOL
 - DEERFIELD SCHOOL
 - DOWNEY SCHOOL
 - HANLON SCHOOL
 - MARTHA JONES SCHOOL
 - SHEEHAN SCHOOL
 - THURSTON MIDDLE SCHOOL
 - WESTWOOD HIGH SCHOOL
 - XAVIERIAN BROTHERS HIGH SCHOOL
 - COUNCIL ON AGING
 - SENIOR HOUSING
 - LIBRARY
 - ISLINGTON LIBRARY
 - ISLINGTON COMMUNITY CENTER
 - 1ST BAPTIST CHURCH
 - 1ST EVANGELICAL FREE CHURCH
 - FIRST PARISH CHURCH
 - ST DENNIS CHURCH
 - ST JOHN'S CHURCH
 - ST MARGARET MARY CHURCH
 - TEMPLE BETH DAVID
 - FUNERAL HOME
 - MBTA STATION
 - Surface Water Bodies
 - Streams
 - Westwood Boundary



Prepared By the
Town of Westwood
Massachusetts
This is to be used for
information only



Date: 8/10/2015

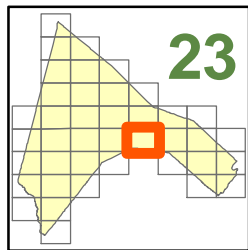


**STREET ATLAS
2015**



TOWN OF WESTWOOD

**Norfolk County
Massachusetts**



15	16	17
22	23	24
30		31

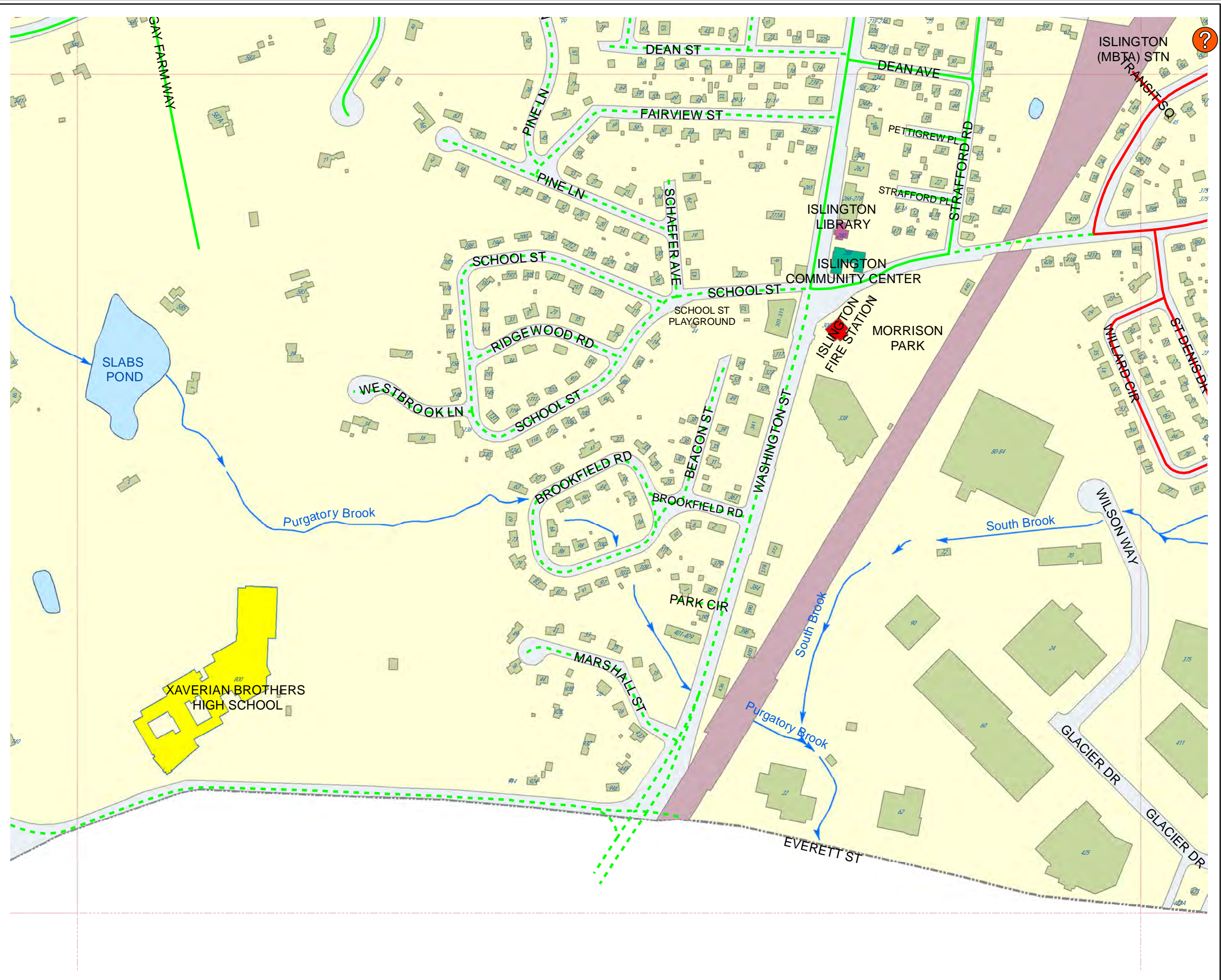
- Legend**
- Monday Blue
 - Monday Green
 - Tuesday Blue
 - Tuesday Green
 - Wednesday Blue
 - Wednesday Green
 - Thursday Blue
 - Thursday Green
 - Friday Blue
 - Friday Green
 - Blue Trail
 - Red Trail
 - White Trail
 - Scout Trail (location approx)
 - foot bridge
 - Train ROW
 - TOWN HALL
 - POLICE STATION
 - FIRE STATION
 - CARBY MUNICIPAL OFFICE BUILDING
 - COLBURN SCHOOL
 - DEERFIELD SCHOOL
 - DOWNEY SCHOOL
 - HANLON SCHOOL
 - MARTHA JONES SCHOOL
 - SHEEHAN SCHOOL
 - THURSTON MIDDLE SCHOOL
 - WESTWOOD HIGH SCHOOL
 - XAVIERIAN BROTHERS HIGH SCHOOL
 - COUNCIL ON AGING
 - SENIOR HOUSING
 - LIBRARY
 - ISLINGTON LIBRARY
 - ISLINGTON COMMUNITY CENTER
 - 1ST BAPTIST CHURCH
 - 1ST EVANGELICAL FREE CHURCH
 - FIRST PARISH CHURCH
 - ST DENNIS CHURCH
 - ST JOHN'S CHURCH
 - ST MARGARET MARY CHURCH
 - TEMPLE BETH DAVID
 - FUNERAL HOME
 - MBTA STATION
 - Surface Water Bodies
 - Streams
 - Westwood Boundary



Prepared By the
Town of Westwood
Massachusetts
This is to be used for
information only



Date: 8/10/2015

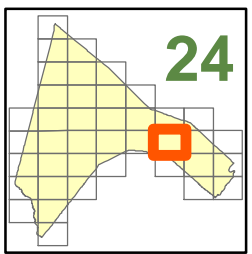


**STREET ATLAS
2015**



TOWN OF WESTWOOD

**Norfolk County
Massachusetts**



16	17	18
23	24	25
	31	32

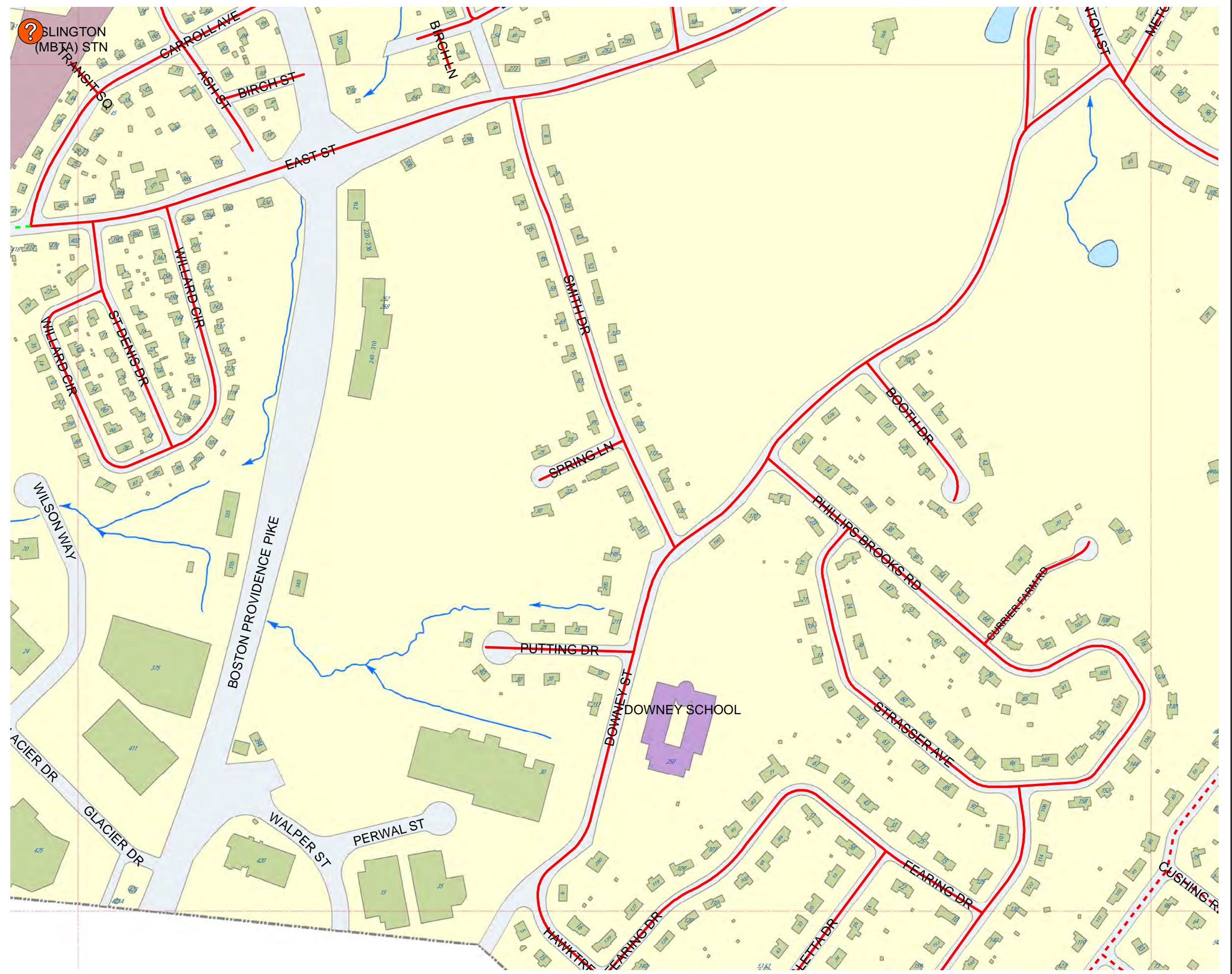
- Legend**
- Monday Blue
 - Monday Green
 - Tuesday Blue
 - Tuesday Green
 - Wednesday Blue
 - Wednesday Green
 - Thursday Blue
 - Thursday Green
 - Friday Blue
 - Friday Green
 - Blue Trail
 - Red Trail
 - White Trail
 - Scout Trail (location approx)
 - foot bridge
 - Train ROW
 - TOWN HALL
 - POLICE STATION
 - FIRE STATION
 - CARBY MUNICIPAL OFFICE BUILDING
 - COLBURN SCHOOL
 - DEERFIELD SCHOOL
 - DOWNEY SCHOOL
 - HANLON SCHOOL
 - MARTHA JONES SCHOOL
 - SHEEHAN SCHOOL
 - THURSTON MIDDLE SCHOOL
 - WESTWOOD HIGH SCHOOL
 - XAVIERIAN BROTHERS HIGH SCHOOL
 - COUNCIL ON AGING
 - SENIOR HOUSING
 - LIBRARY
 - ISLINGTON LIBRARY
 - ISLINGTON COMMUNITY CENTER
 - 1ST BAPTIST CHURCH
 - 1ST EVANGELICAL FREE CHURCH
 - FIRST PARISH CHURCH
 - ST DENNIS CHURCH
 - ST JOHN'S CHURCH
 - ST MARGARET MARY CHURCH
 - TEMPLE BETH DAVID
 - FUNERAL HOME
 - MBTA STATION
 - Surface Water Bodies
 - Streams
 - Westwood Boundary



Prepared By the
Town of Westwood
Massachusetts
This is to be used for
information only



Date: 8/10/2015

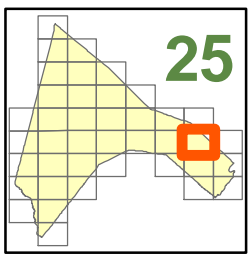


STREET ATLAS 2015



TOWN OF WESTWOOD

Norfolk County
Massachusetts



17	18	
24	25	26
31	32	33

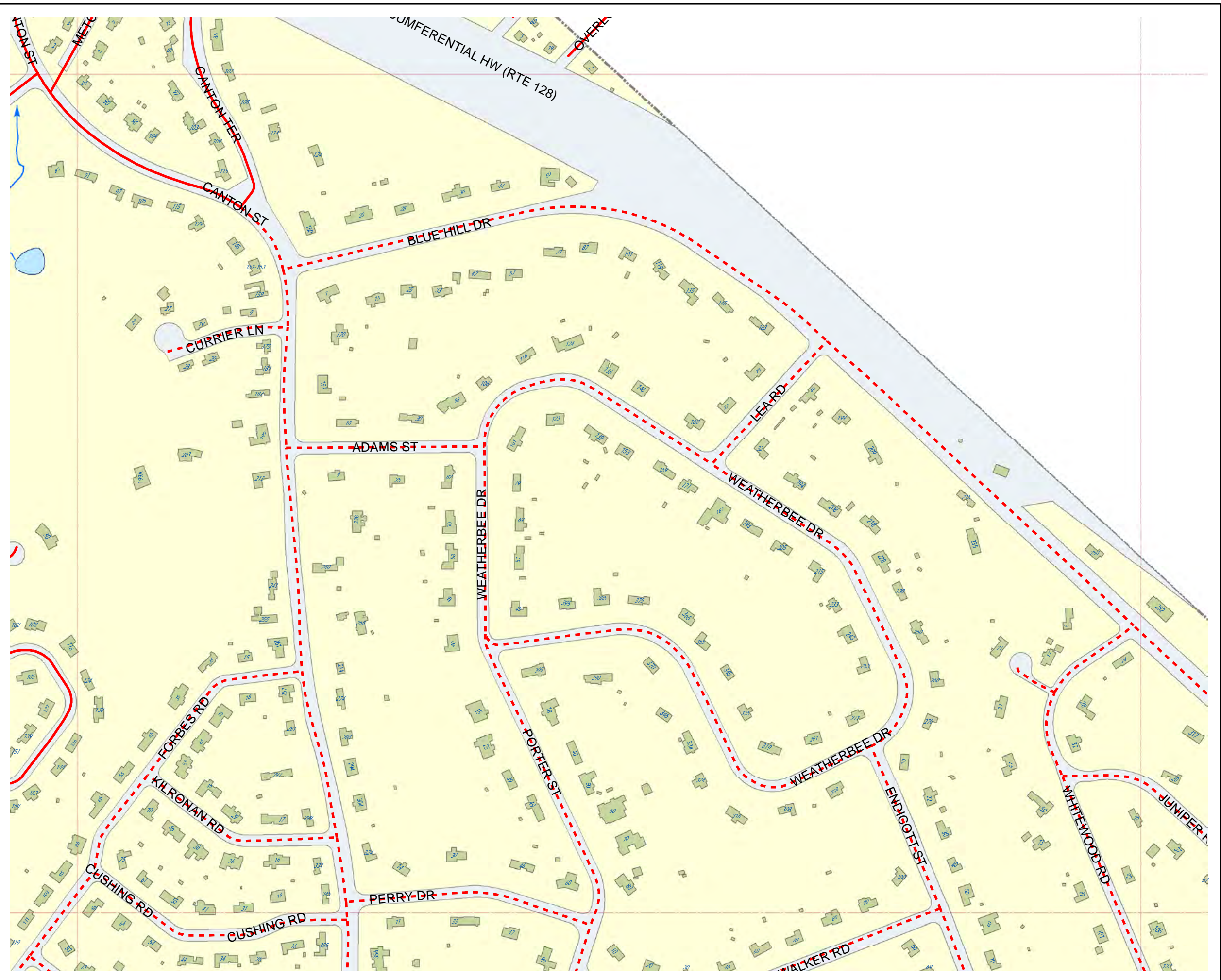
Legend

	Monday Blue		DOWNEY SCHOOL
	Monday Green		HANLON SCHOOL
	Tuesday Blue		MARTHA JONES SCHOOL
	Tuesday Green		SHEEHAN SCHOOL
	Wednesday Blue		THURSTON MIDDLE SCHOOL
	Wednesday Green		WESTWOOD HIGH SCHOOL
	Thursday Blue		XAVERIAN BROTHERS HIGH SCHOOL
	Thursday Green		COUNCIL ON AGING
	Friday Blue		SENIOR HOUSING
	Friday Green		LIBRARY
	Blue Trail		ISLINGTON LIBRARY
	Red Trail		ISLINGTON COMMUNITY CENTER
	White Trail		1ST BAPTIST CHURCH
	Scout Trail (location approx)		1ST EVANGELICAL FREE CHURCH
	foot bridge		FIRST PARISH CHURCH
	Train ROW		ST DENNIS CHURCH
	TOWN HALL		ST JOHN'S CHURCH
	POLICE STATION		ST MARGARET MARY CHURCH
	FIRE STATION		TEMPLE BETH DAVID
	CARBY MUNICIPAL OFFICE BUILDING		FUNERAL HOME
	COLBURN SCHOOL		MBA STATION
	DEERFIELD SCHOOL		Surface Water Bodies
	Streams		Westwood Boundary

Prepared By the
Town of Westwood
Massachusetts
This is to be used for
information only



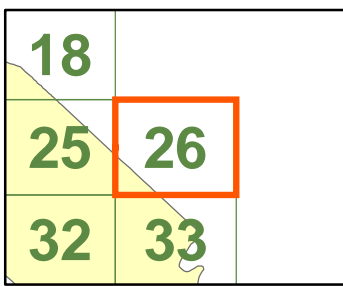
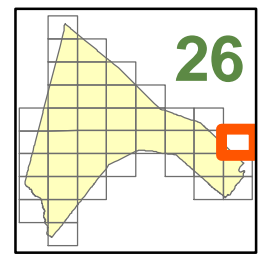
Date: 8/10/2015



STREET ATLAS 2015



TOWN OF WESTWOOD
Norfolk County
Massachusetts



Legend

Monday Blue	Downey School
Monday Green	Hanlon School
Tuesday Blue	Martha Jones School
Tuesday Green	Sheehan School
Wednesday Blue	Thurston Middle School
Wednesday Green	Westwood High School
Thursday Blue	Xaverian Brothers High School
Thursday Green	Council on Aging
Friday Blue	Senior Housing
Friday Green	Library
Blue Trail	Islington Library
Red Trail	Islington Community Center
White Trail	1st Baptist Church
Scout Trail (location approx)	1st Evangelical Free Church
foot bridge	First Parish Church
Train ROW	St Dennis Church
Town Hall	St John's Church
Police Station	St Margaret Mary Church
Fire Station	Temple Beth David
Carby Municipal Office Building	Funeral Home
Colburn School	MBTA Station
Deerfield School	Surface Water Bodies
	Streams
	Westwood Boundary



Prepared By the
Town of Westwood
Massachusetts
This is to be used for
information only



Date: 8/10/2015

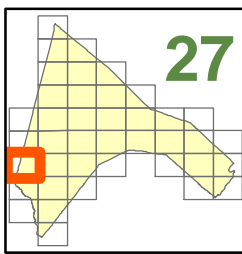


**STREET ATLAS
2015**



TOWN OF WESTWOOD

**Norfolk County
Massachusetts**



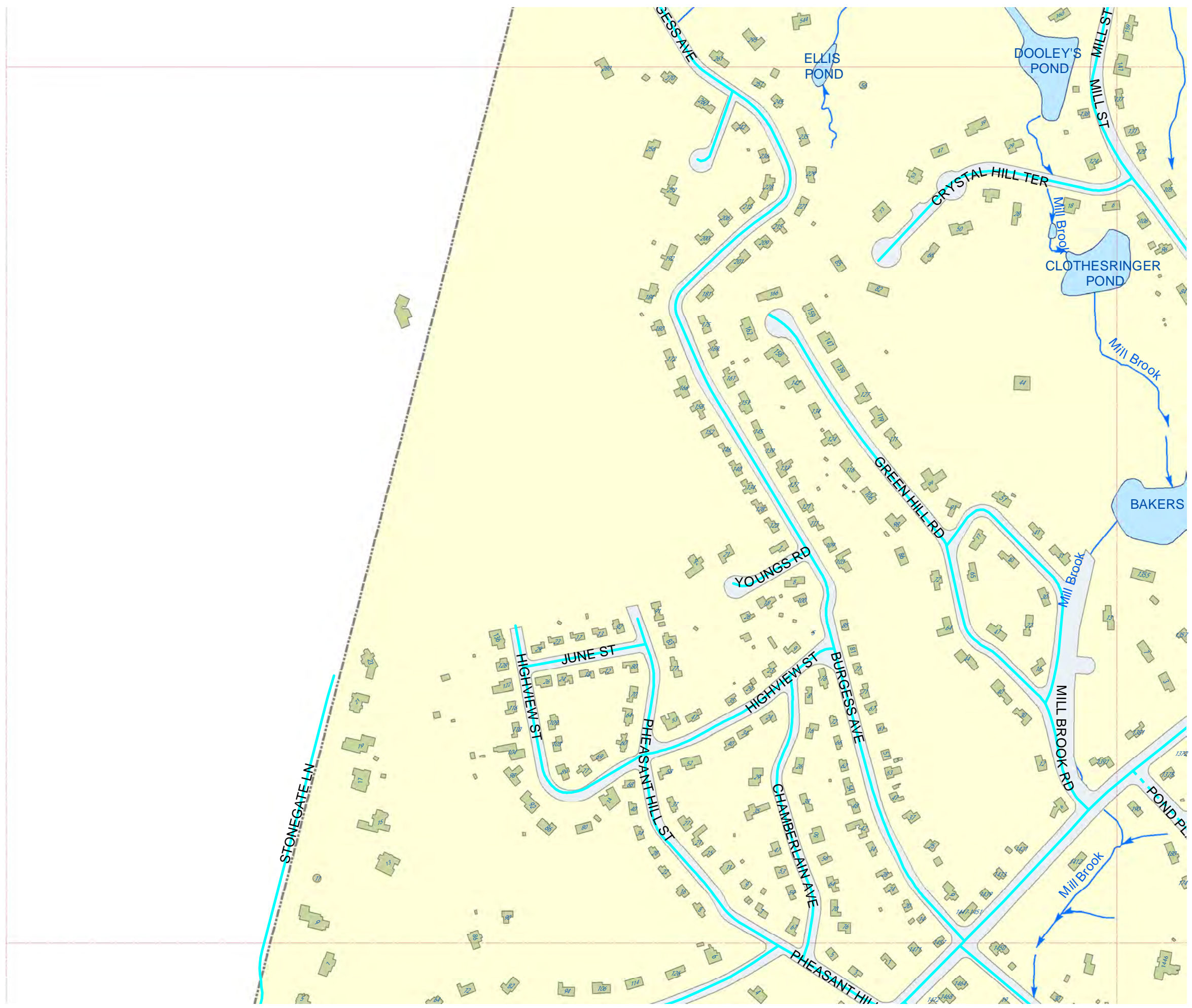
19	20
27	28
34	35

Legend

Monday Blue	Downey School
Monday Green	Hanlon School
Tuesday Blue	Martha Jones School
Tuesday Green	Sheehan School
Wednesday Blue	Thurston Middle School
Wednesday Green	Westwood High School
Thursday Blue	Xaverian Brothers High School
Thursday Green	Council on Aging
Friday Blue	Senior Housing
Friday Green	Library
Blue Trail	Islington Library
Red Trail	Islington Community Center
White Trail	1st Baptist Church
Scout Trail (location approx)	1st Evangelical Free Church
foot bridge	First Parish Church
Train ROW	St Dennis Church
Town Hall	St John's Church
Police Station	St Margaret Mary Church
Fire Station	Temple Beth David
Carby Municipal Office Building	Funeral Home
Colburn School	MBTA Station
Deerfield School	Surface Water Bodies
	Streams
	Westwood Boundary

Prepared By the
Town of Westwood
Massachusetts
This is to be used for
information only

Date: 8/10/2015

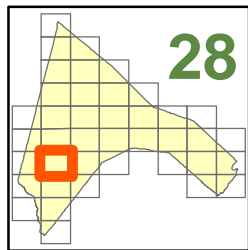


**STREET ATLAS
2015**



TOWN OF WESTWOOD

**Norfolk County
Massachusetts**



19	20	21
27	28	29
34	35	36

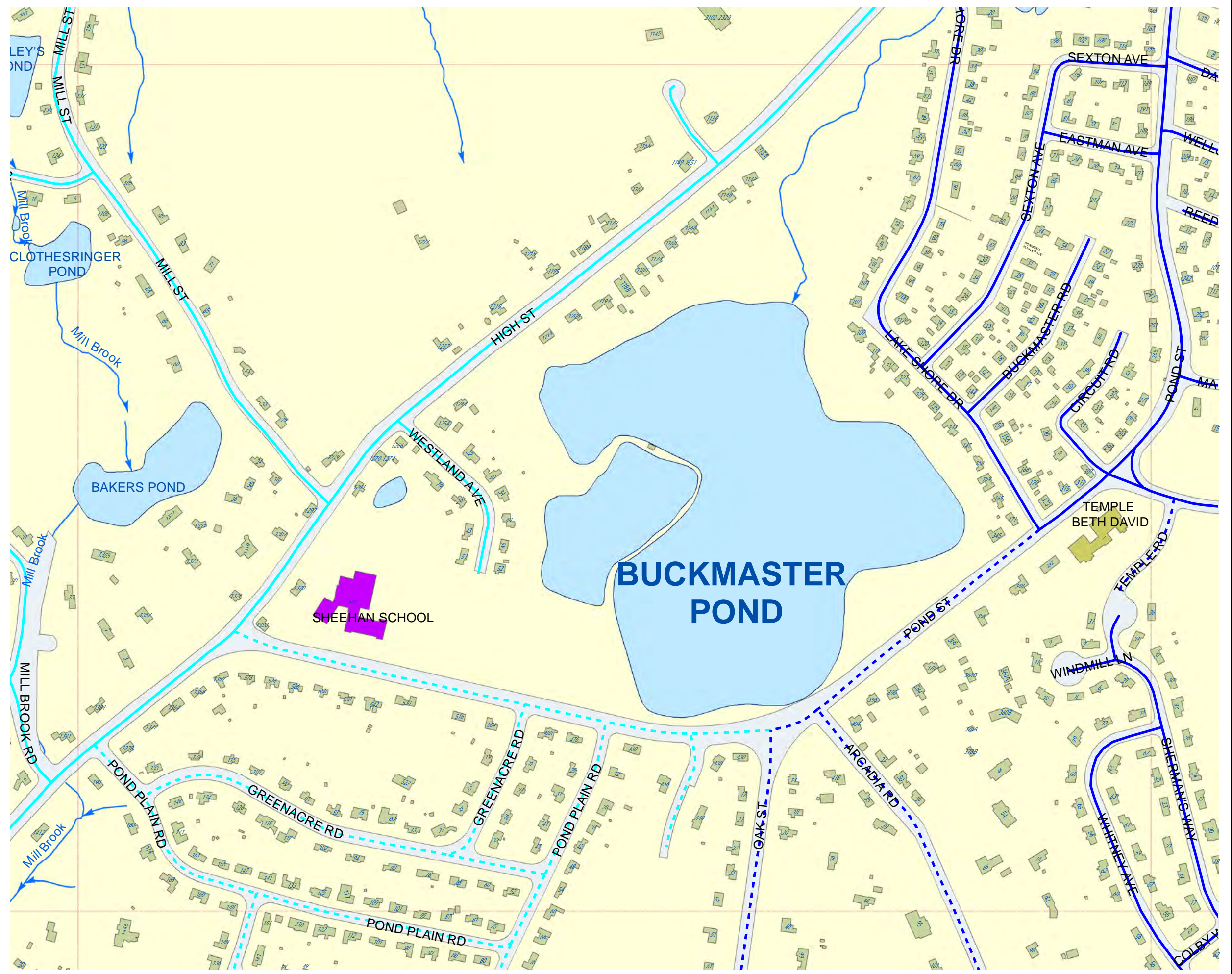
Legend

Monday Blue	DOWNEY SCHOOL
Monday Green	HANLON SCHOOL
Tuesday Blue	MARTHA JONES SCHOOL
Tuesday Green	SHEEHAN SCHOOL
Wednesday Blue	THURSTON MIDDLE SCHOOL
Wednesday Green	WESTWOOD HIGH SCHOOL
Thursday Blue	XAVERIAN BROTHERS HIGH SCHOOL
Thursday Green	COUNCIL ON AGING
Friday Blue	SENIOR HOUSING
Friday Green	LIBRARY
Blue Trail	ISLINGTON LIBRARY
Red Trail	ISLINGTON COMMUNITY CENTER
White Trail	1ST BAPTIST CHURCH
Scout Trail (location approx)	1ST EVANGELICAL FREE CHURCH
footbridge	FIRST PARISH CHURCH
Train ROW	ST DENNIS CHURCH
TOWN HALL	ST JOHN'S CHURCH
POLICE STATION	ST MARGARET MARY CHURCH
FIRE STATION	TEMPLE BETH DAVID
CARBY MUNICIPAL OFFICE BUILDING	FUNERAL HOME
COLBURN SCHOOL	MBA STATION
DEERFIELD SCHOOL	Surface Water Bodies
	Streams
	Westwood Boundary

Prepared By the
Town of Westwood
Massachusetts
This is to be used for
information only



Date: 8/10/2015

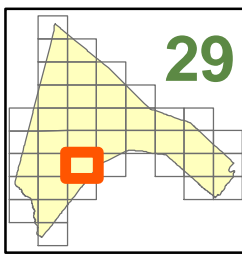


**STREET ATLAS
2015**



TOWN OF WESTWOOD

**Norfolk County
Massachusetts**



20	21	22
28	29	30
35	36	

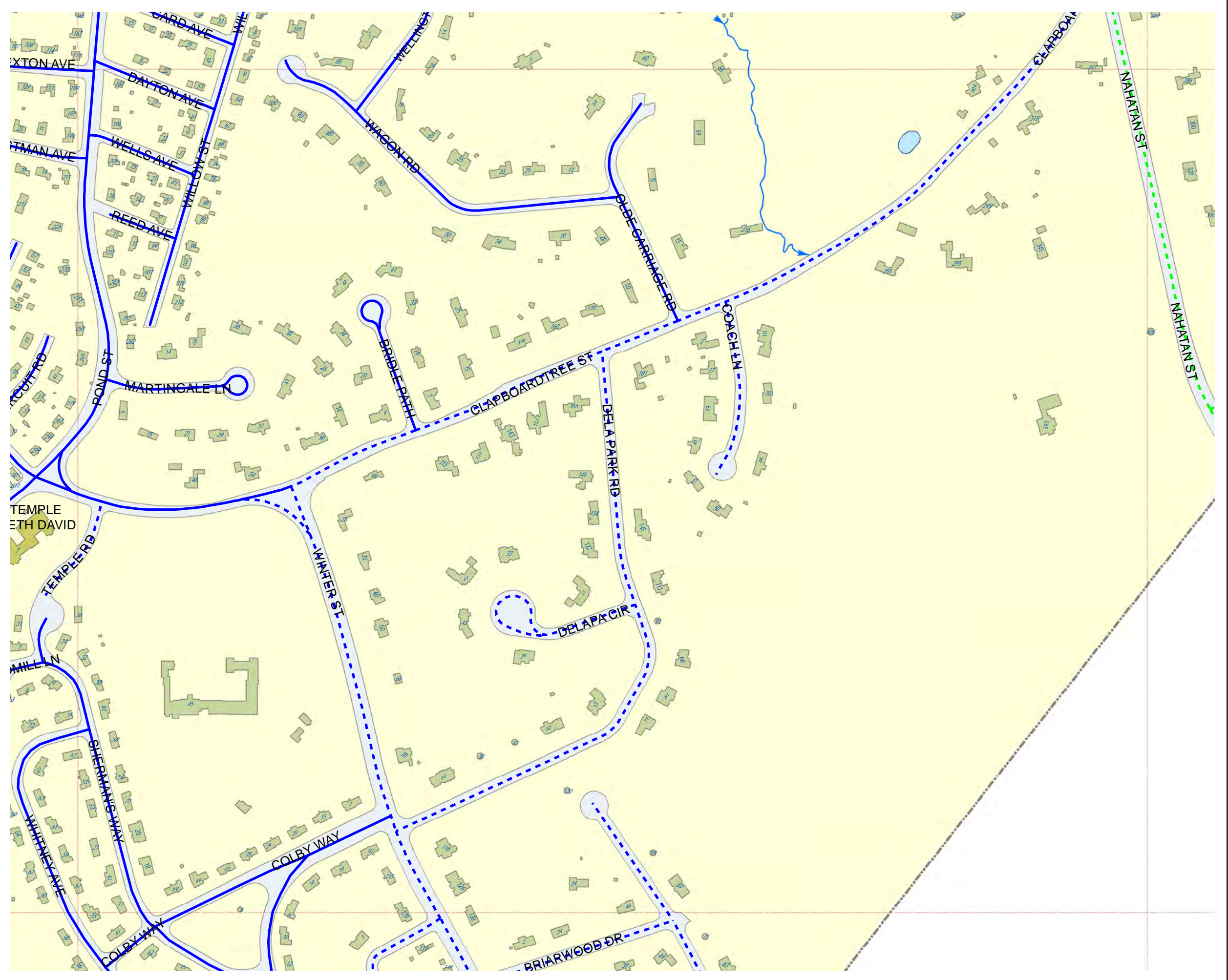
- Legend**
- Monday Blue
 - Monday Green
 - Tuesday Blue
 - Tuesday Green
 - Wednesday Blue
 - Wednesday Green
 - Thursday Blue
 - Thursday Green
 - Friday Blue
 - Friday Green
 - Blue Trail
 - Red Trail
 - White Trail
 - Scout Trail (location approx)
 - foot bridge
 - Train ROW
 - TOWN HALL
 - POLICE STATION
 - FIRE STATION
 - CARBY MUNICIPAL OFFICE BUILDING
 - COLBURN SCHOOL
 - DEERFIELD SCHOOL
 - DOWNEY SCHOOL
 - HANLON SCHOOL
 - MARTHA JONES SCHOOL
 - SHEEHAN SCHOOL
 - THURSTON MIDDLE SCHOOL
 - WESTWOOD HIGH SCHOOL
 - XAVIERIAN BROTHERS HIGH SCHOOL
 - COUNCIL ON AGING
 - SENIOR HOUSING
 - LIBRARY
 - ISLINGTON LIBRARY
 - ISLINGTON COMMUNITY CENTER
 - 1ST BAPTIST CHURCH
 - 1ST EVANGELICAL FREE CHURCH
 - FIRST PARISH CHURCH
 - ST DENNIS CHURCH
 - ST JOHN'S CHURCH
 - ST MARGARET MARY CHURCH
 - TEMPLE BETH DAVID
 - FUNERAL HOME
 - MBTA STATION
 - Surface Water Bodies
 - Streams
 - Westwood Boundary



Prepared By the
Town of Westwood
Massachusetts
This is to be used for
information only



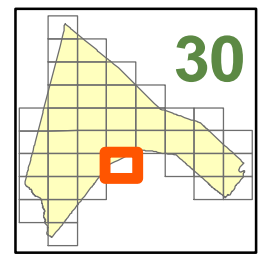
Date: 8/10/2015



STREET ATLAS 2015



TOWN OF WESTWOOD
Norfolk County
Massachusetts



21	22	23
29	30	
36		

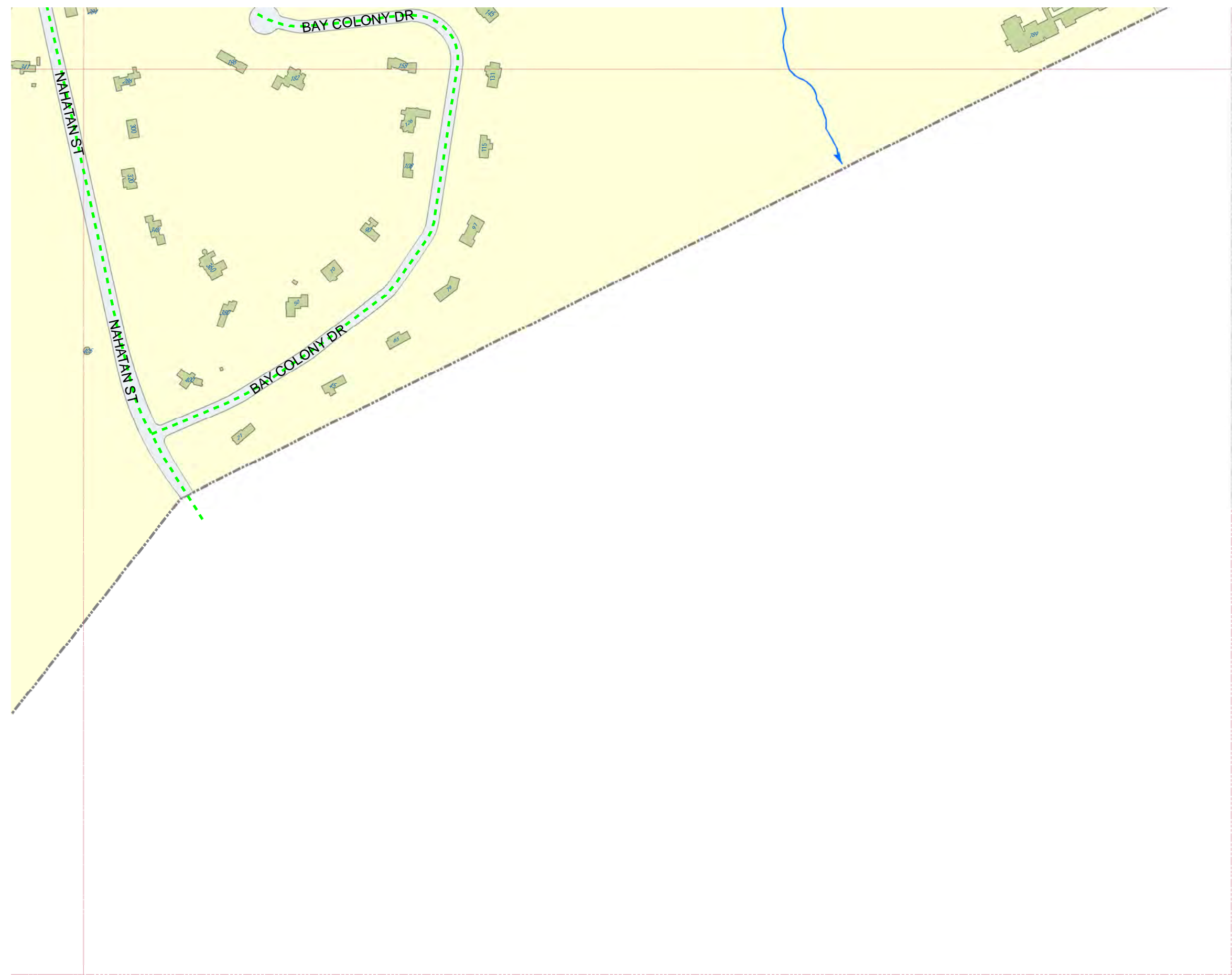
- Legend**
- Monday Blue
 - Monday Green
 - Tuesday Blue
 - Tuesday Green
 - Wednesday Blue
 - Wednesday Green
 - Thursday Blue
 - Thursday Green
 - Friday Blue
 - Friday Green
 - Blue Trail
 - Red Trail
 - White Trail
 - Scout Trail (location approx)
 - foot bridge
 - Train ROW
 - TOWN HALL
 - POLICE STATION
 - FIRE STATION
 - CARBY MUNICIPAL OFFICE BUILDING
 - COLBURN SCHOOL
 - DEERFIELD SCHOOL
 - DOWNEY SCHOOL
 - HANLON SCHOOL
 - MARTHA JONES SCHOOL
 - SHEEHAN SCHOOL
 - THURSTON MIDDLE SCHOOL
 - WESTWOOD HIGH SCHOOL
 - XAVIERIAN BROTHERS HIGH SCHOOL
 - COUNCIL ON AGING
 - SENIOR HOUSING
 - LIBRARY
 - ISLINGTON LIBRARY
 - ISLINGTON COMMUNITY CENTER
 - 1ST BAPTIST CHURCH
 - 1ST EVANGELICAL FREE CHURCH
 - FIRST PARISH CHURCH
 - ST DENNIS CHURCH
 - ST JOHN'S CHURCH
 - ST MARGARET MARY CHURCH
 - TEMPLE BETH DAVID
 - FUNERAL HOME
 - MBTA STATION
 - Surface Water Bodies
 - Streams
 - Westwood Boundary



Prepared By the
Town of Westwood
Massachusetts
This is to be used for
information only



Date: 8/10/2015

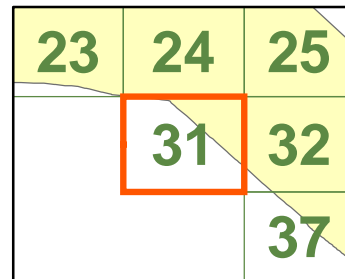
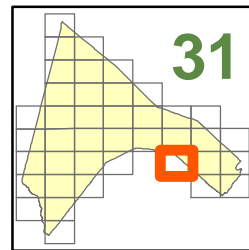


STREET ATLAS 2015



TOWN OF WESTWOOD

**Norfolk County
Massachusetts**



Legend

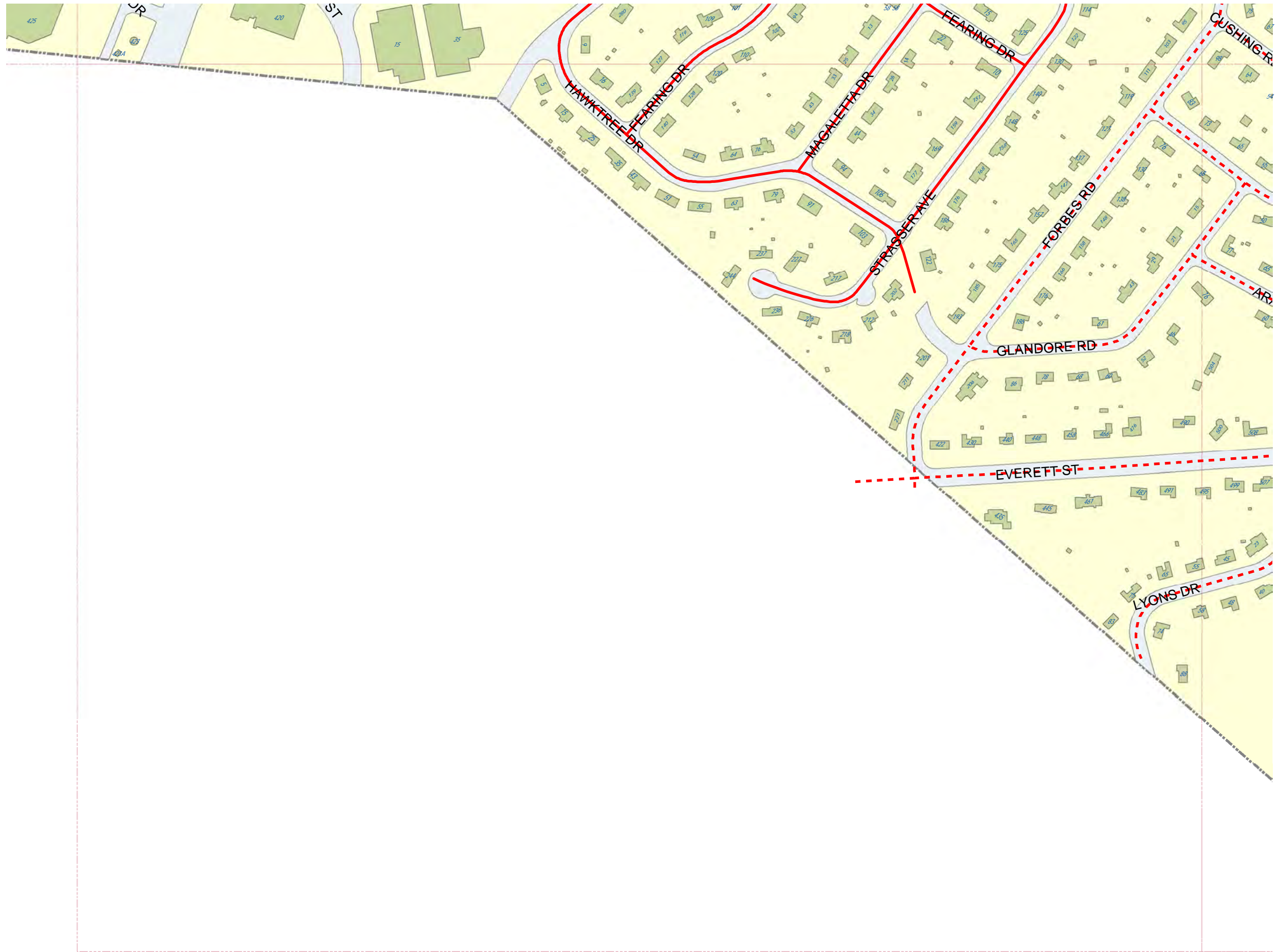
Monday Blue	Downey School
Monday Green	Hanlon School
Tuesday Blue	Martha Jones School
Tuesday Green	Sheehan School
Wednesday Blue	Thurston Middle School
Wednesday Green	Westwood High School
Thursday Blue	Xaverian Brothers High School
Thursday Green	Council on Aging
Friday Blue	Senior Housing
Friday Green	Library
Blue Trail	Islington Library
Red Trail	Islington Community Center
White Trail	1st Baptist Church
Scout Trail (location approx)	1st Evangelical Free Church
foot bridge	First Parish Church
Train ROW	St Dennis Church
TOWN HALL	St John's Church
POLICE STATION	St Margaret Mary Church
FIRE STATION	Temple Beth David
CARBY MUNICIPAL OFFICE BUILDING	Funeral Home
COLBURN SCHOOL	MBTA Station
DEERFIELD SCHOOL	Surface Water Bodies
	Streams
	Westwood Boundary



Prepared By the
Town of Westwood
Massachusetts
This is to be used for
information only



Date: 8/10/2015

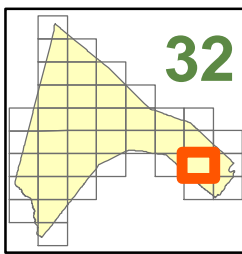


**STREET ATLAS
2015**



TOWN OF WESTWOOD

**Norfolk County
Massachusetts**



24	25	26
31	32	33
	37	38

Legend

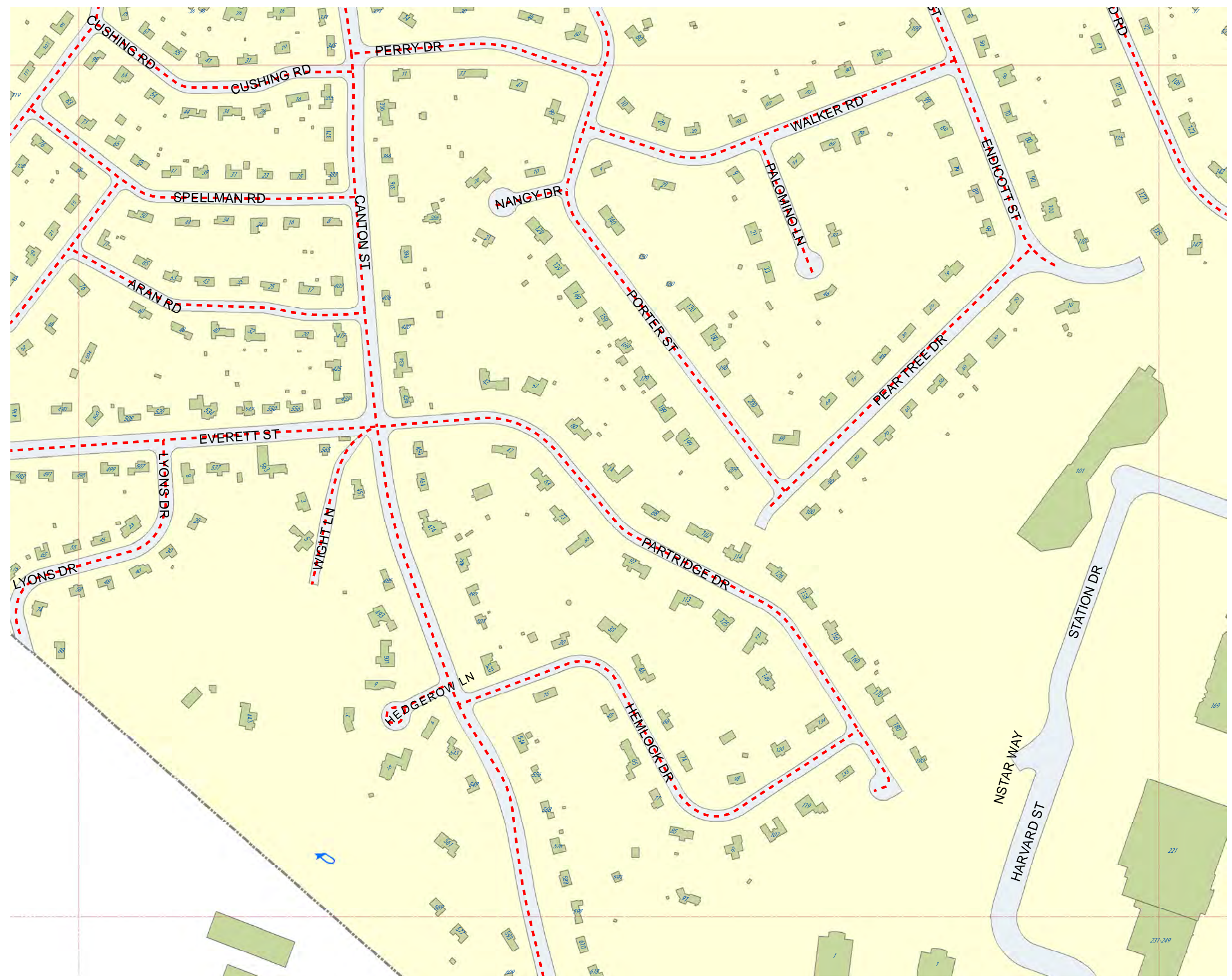
Monday Blue	Downey School
Monday Green	Hanlon School
Tuesday Blue	Martha Jones School
Tuesday Green	Sheehan School
Wednesday Blue	Thurston Middle School
Wednesday Green	Westwood High School
Thursday Blue	Xaverian Brothers High School
Thursday Green	Council on Aging
Friday Blue	Senior Housing
Friday Green	Library
Blue Trail	Islington Library
Red Trail	Islington Community Center
White Trail	1st Baptist Church
Scout Trail (location approx)	1st Evangelical Free Church
foot bridge	First Parish Church
Train ROW	St Dennis Church
Town Hall	St John's Church
Police Station	St Margaret Mary Church
Fire Station	Temple Beth David
Carby Municipal Office Building	Funeral Home
Colburn School	MBTA Station
Deerfield School	Surface Water Bodies
	Streams
	Westwood Boundary



Prepared By the
Town of Westwood
Massachusetts
This is to be used for
information only



Date: 8/10/2015

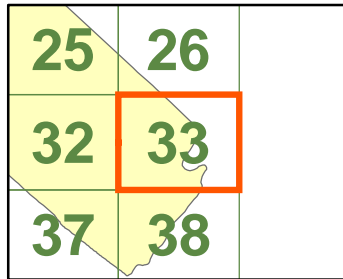
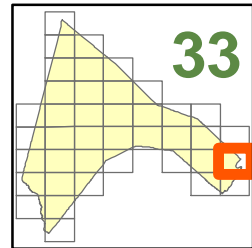


STREET ATLAS 2015



TOWN OF WESTWOOD

Norfolk County
Massachusetts



Legend

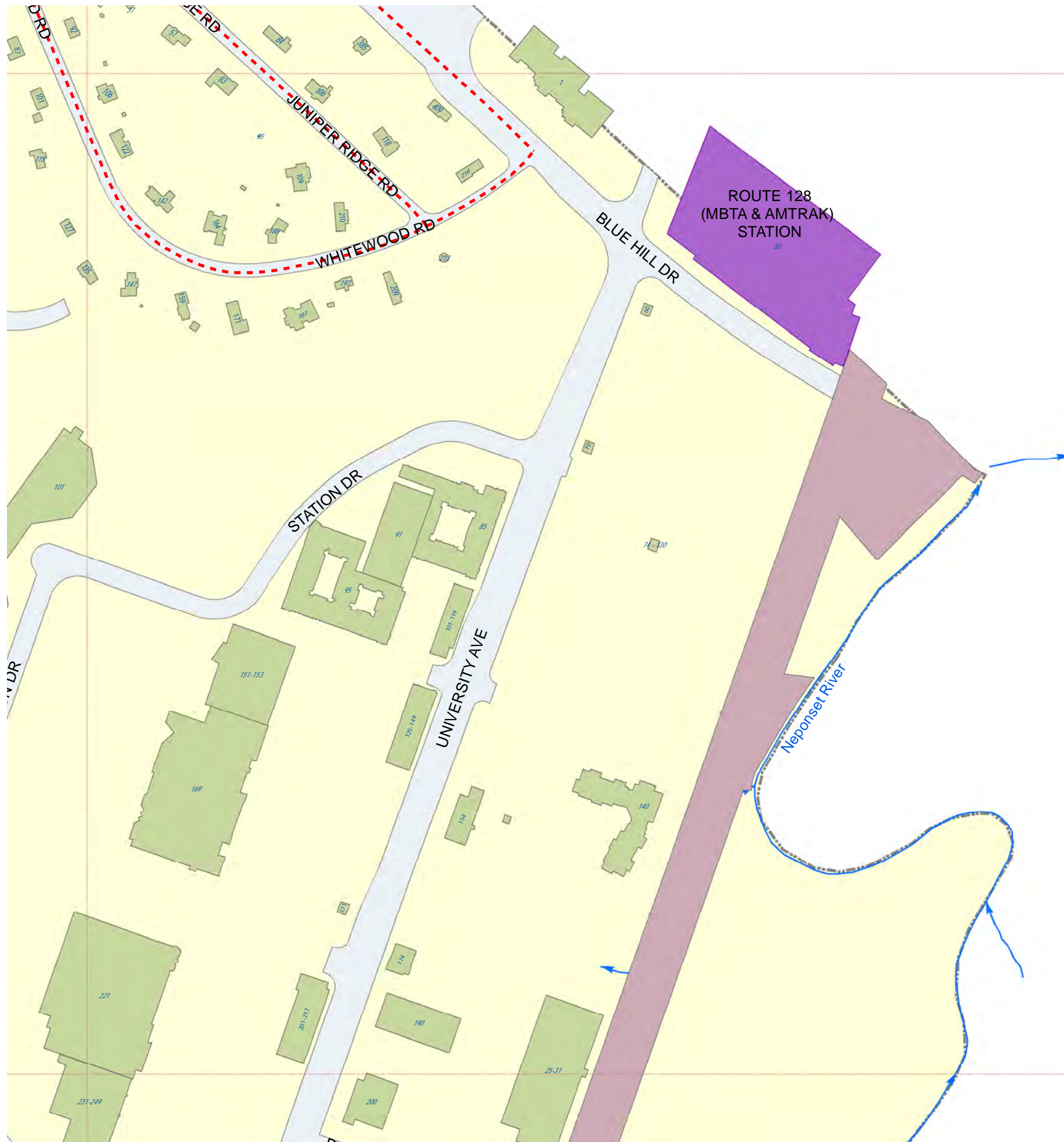
Monday Blue	Downey School
Monday Green	Hanlon School
Tuesday Blue	Martha Jones School
Tuesday Green	Sheehan School
Wednesday Blue	Thurston Middle School
Wednesday Green	Westwood High School
Thursday Blue	Xaverian Brothers High School
Thursday Green	Council on Aging
Friday Blue	Senior Housing
Friday Green	Library
Blue Trail	Islington Library
Red Trail	Islington Community Center
White Trail	1st Baptist Church
Scout Trail (location approx)	1st Evangelical Free Church
foot bridge	First Parish Church
Train ROW	St Dennis Church
Town Hall	St John's Church
Police Station	St Margaret Mary Church
Fire Station	Temple Beth David
Carby Municipal Office Building	Funeral Home
Colburn School	MBTA Station
Deerfield School	Surface Water Bodies
	Streams
	Westwood Boundary



Prepared By the
Town of Westwood
Massachusetts
This is to be used for
information only



Date: 8/10/2015



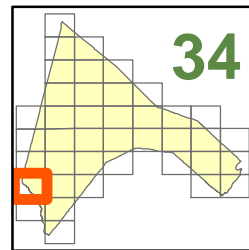
TOWN OF WESTWOOD, MASSACHUSETTS

**STREET ATLAS
2015**



TOWN OF WESTWOOD

**Norfolk County
Massachusetts**



27	28
34	35
39	40

Legend

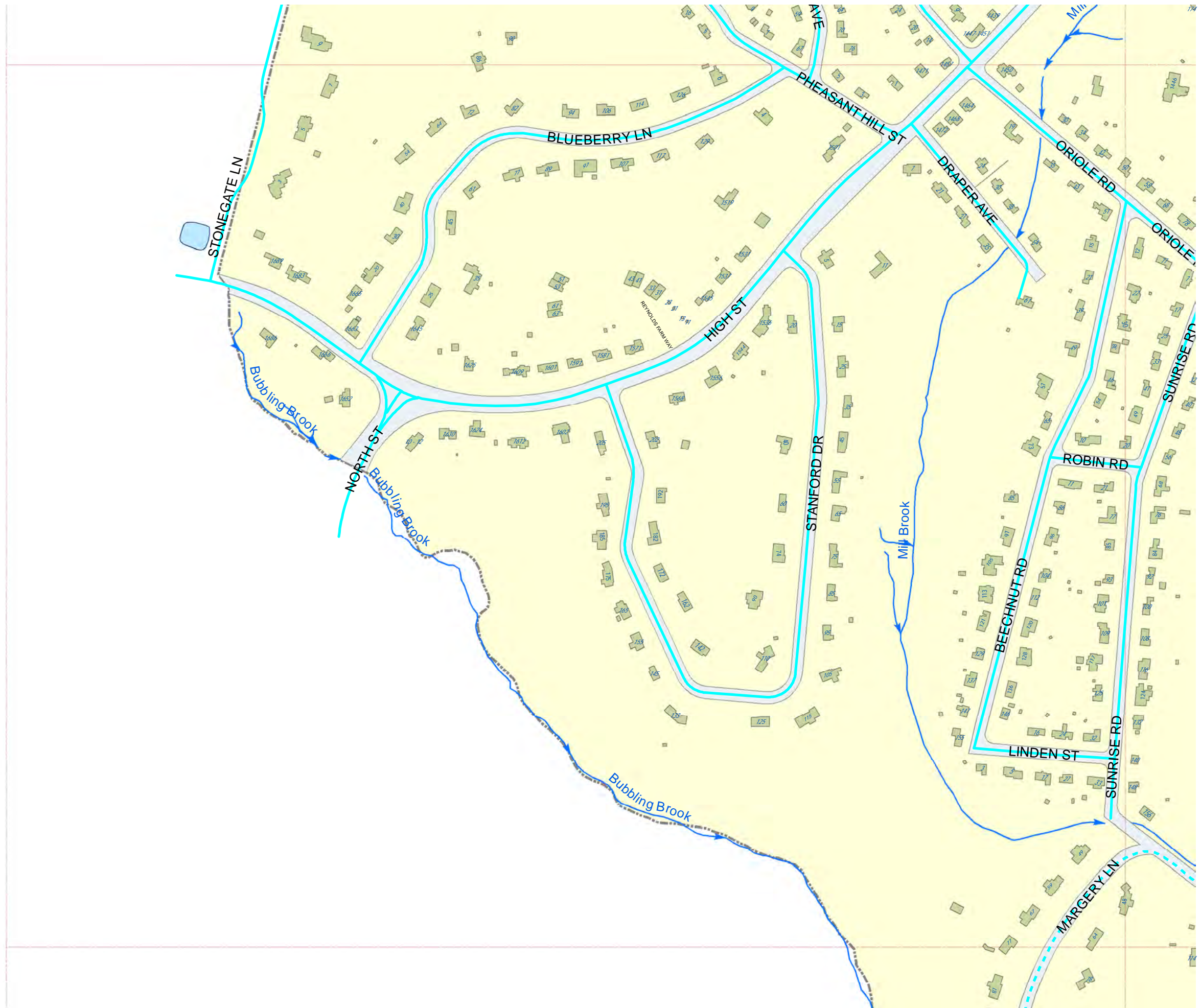
Monday Blue	Downey School
Monday Green	Hanlon School
Tuesday Blue	Martha Jones School
Tuesday Green	Sheehan School
Wednesday Blue	Thurston Middle School
Wednesday Green	Westwood High School
Thursday Blue	Xaverian Brothers High School
Thursday Green	Council on Aging
Friday Blue	Senior Housing
Friday Green	Library
Blue Trail	Islington Library
Red Trail	Islington Community Center
White Trail	1st Baptist Church
Scout Trail (location approx)	1st Evangelical Free Church
foot bridge	First Parish Church
Train ROW	St Dennis Church
Town Hall	St John's Church
Police Station	St Margaret Mary Church
Fire Station	Temple Beth David
Carby Municipal Office Building	Funeral Home
Colburn School	MBTA Station
Deerfield School	Surface Water Bodies
	Streams
	Westwood Boundary



Prepared By the
Town of Westwood
Massachusetts
This is to be used for
information only



Date: 8/10/2015

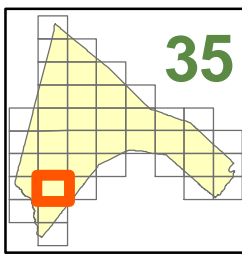


**STREET ATLAS
2015**



TOWN OF WESTWOOD

**Norfolk County
Massachusetts**



27	28	29
34	35	36
39	40	

Legend

Monday Blue	Downey School
Monday Green	Hanlon School
Tuesday Blue	Martha Jones School
Tuesday Green	Sheehan School
Wednesday Blue	Thurston Middle School
Wednesday Green	Westwood High School
Thursday Blue	Xaverian Brothers High School
Thursday Green	Council on Aging
Friday Blue	Senior Housing
Friday Green	Library
Blue Trail	Islington Library
Red Trail	Islington Community Center
White Trail	1st Baptist Church
Scout Trail (location approx)	1st Evangelical Free Church
footbridge	First Parish Church
Train ROW	St Dennis Church
Town Hall	St John's Church
Police Station	St Margaret Mary Church
Fire Station	Temple Beth David
Carby Municipal Office Building	Funeral Home
Colburn School	MBA Station
Deerfield School	Surface Water Bodies
	Streams
	Westwood Boundary



Prepared By the
Town of Westwood
Massachusetts
This is to be used for
information only



Date: 8/10/2015

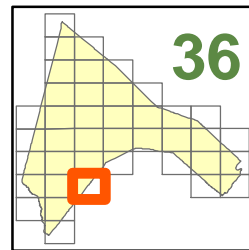


**STREET ATLAS
2015**



TOWN OF WESTWOOD

**Norfolk County
Massachusetts**



28	29	30
35	36	
40		

Legend

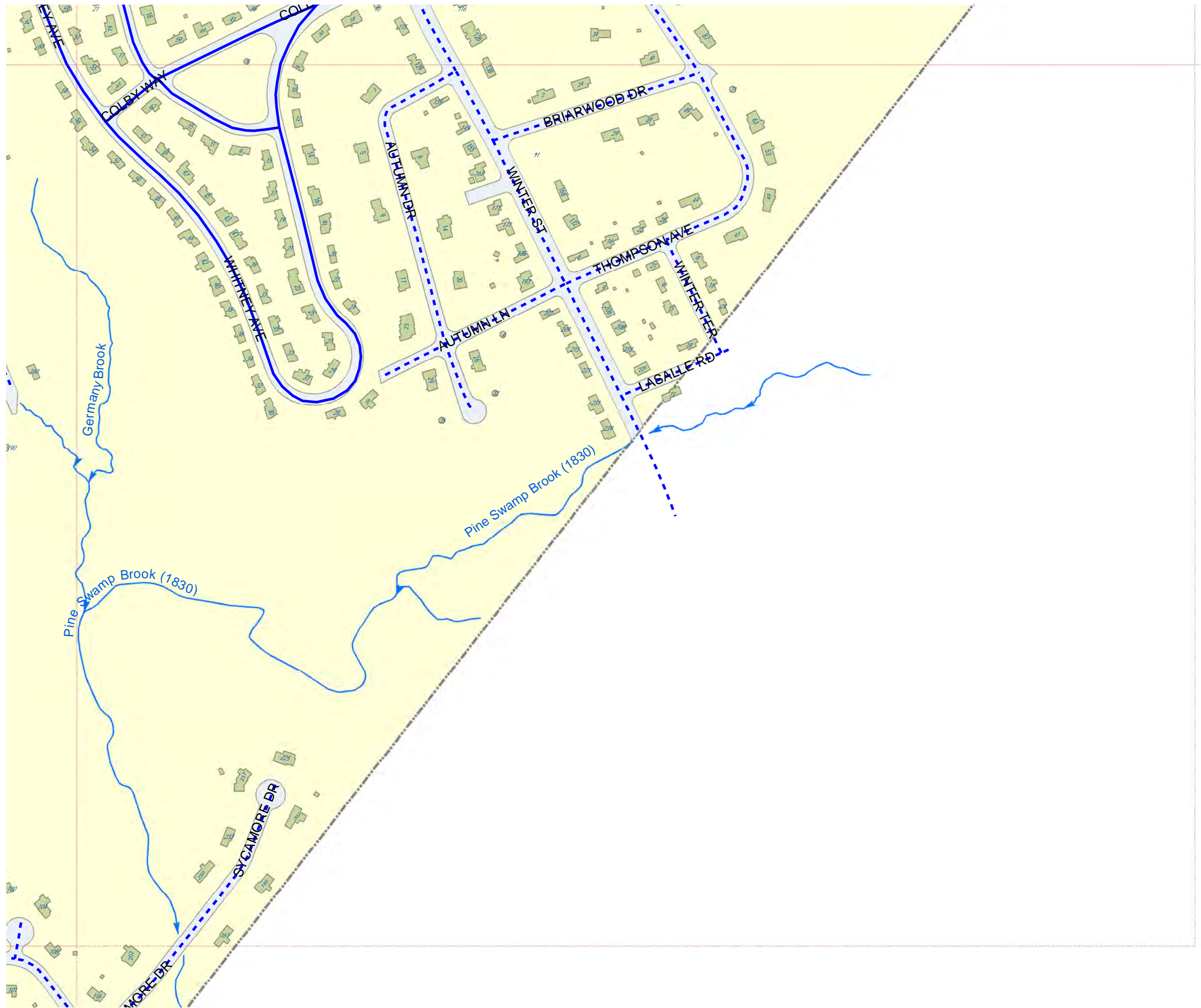
Monday Blue	Downey School
Monday Green	Hanlon School
Tuesday Blue	Martha Jones School
Tuesday Green	Sheehan School
Wednesday Blue	Thurston Middle School
Wednesday Green	Westwood High School
Thursday Blue	Xaverian Brothers High School
Thursday Green	Council on Aging
Friday Blue	Senior Housing
Friday Green	Library
Blue Trail	Islington Library
Red Trail	Islington Community Center
White Trail	1st Baptist Church
Scout Trail (location approx)	1st Evangelical Free Church
foot bridge	First Parish Church
Train ROW	St Dennis Church
Town Hall	St John's Church
Police Station	St Margaret Mary Church
Fire Station	Temple Beth David
Carby Municipal Office Building	Funeral Home
Colburn School	MBTA Station
Deerfield School	Surface Water Bodies
	Streams
	Westwood Boundary



Prepared By the
Town of Westwood
Massachusetts
This is to be used for
information only



Date: 8/10/2015

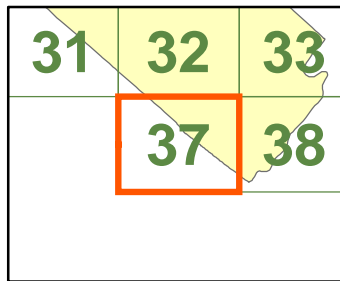
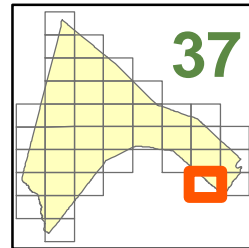


STREET ATLAS 2015



TOWN OF WESTWOOD

Norfolk County
Massachusetts



Legend

Monday Blue	Downey School
Monday Green	Hanlon School
Tuesday Blue	Martha Jones School
Tuesday Green	Sheehan School
Wednesday Blue	Thurston Middle School
Wednesday Green	Westwood High School
Thursday Blue	Xaverian Brothers High School
Thursday Green	Council on Aging
Friday Blue	Senior Housing
Friday Green	Library
Blue Trail	Islington Library
Red Trail	Islington Community Center
White Trail	1st Baptist Church
Scout Trail (location approx)	1st Evangelical Free Church
foot bridge	First Parish Church
Train ROW	St Dennis Church
Town Hall	St John's Church
Police Station	St Margaret Mary Church
Fire Station	Temple Beth David
Carby Municipal Office Building	Funeral Home
Colburn School	MBTA Station
Deerfield School	Surface Water Bodies
	Streams
	Westwood Boundary



Prepared By the
Town of Westwood
Massachusetts
This is to be used for
information only



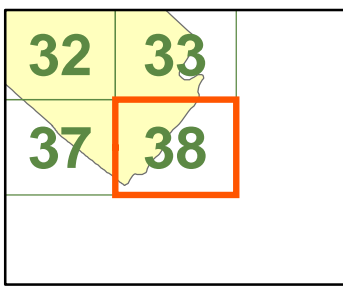
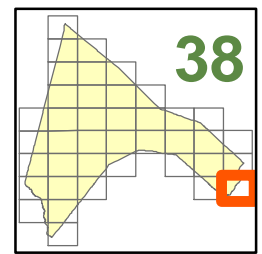
Date: 8/10/2015



STREET ATLAS 2015



TOWN OF WESTWOOD
Norfolk County
Massachusetts



Legend	
Monday Blue	Downey School
Monday Green	Hanlon School
Tuesday Blue	Martha Jones School
Tuesday Green	Sheehan School
Wednesday Blue	Thurston Middle School
Wednesday Green	Westwood High School
Thursday Blue	Xaverian Brothers High School
Thursday Green	Council on Aging
Friday Blue	Senior Housing
Friday Green	Library
Blue Trail	Islington Library
Red Trail	Islington Community Center
White Trail	1st Baptist Church
Scout Trail (location approx)	1st Evangelical Free Church
foot bridge	First Parish Church
Train ROW	St Dennis Church
Town Hall	St John's Church
Police Station	St Margaret Mary Church
Fire Station	Temple Beth David
Carby Municipal Office Building	Funeral Home
Colburn School	MBTA Station
Deerfield School	Surface Water Bodies
	Streams
	Westwood Boundary



Prepared By the
Town of Westwood
Massachusetts
This is to be used for
information only



Date: 8/10/2015

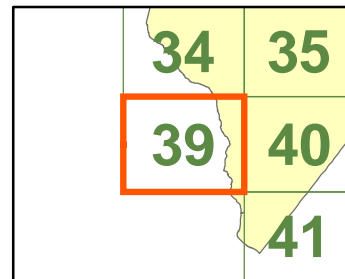
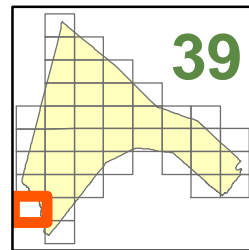


**STREET ATLAS
2015**



TOWN OF WESTWOOD

**Norfolk County
Massachusetts**



Legend

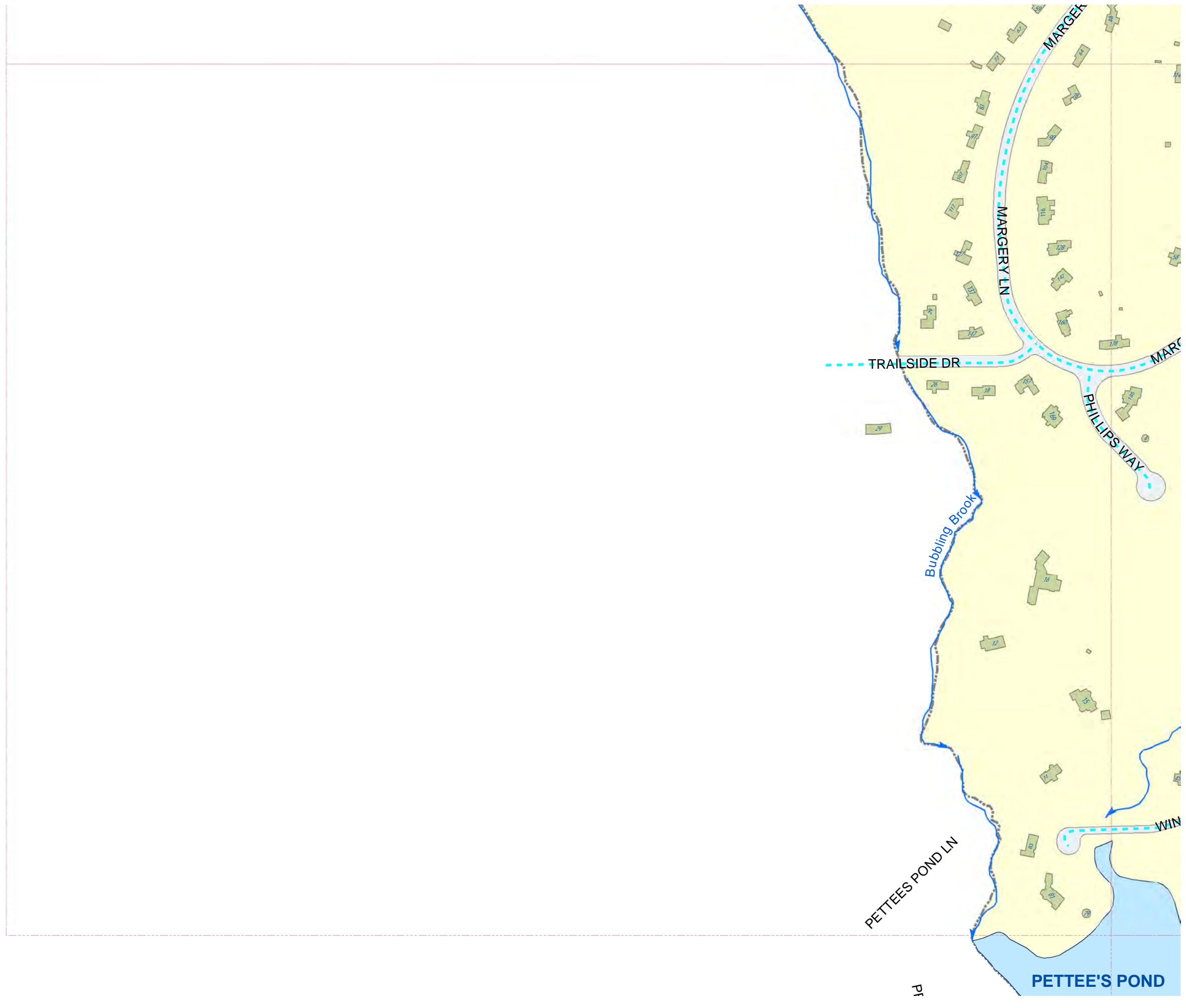
Monday Blue	Downey School
Monday Green	Hanlon School
Tuesday Blue	Martha Jones School
Tuesday Green	Sheehan School
Wednesday Blue	Thurston Middle School
Wednesday Green	Westwood High School
Thursday Blue	Xaverian Brothers High School
Thursday Green	Council on Aging
Friday Blue	Senior Housing
Friday Green	Library
Blue Trail	Islington Library
Red Trail	Islington Community Center
White Trail	1st Baptist Church
Scout Trail (location approx)	1st Evangelical Free Church
foot bridge	First Parish Church
Train ROW	St Dennis Church
Town Hall	St John's Church
Police Station	St Margaret Mary Church
Fire Station	Temple Beth David
Carby Municipal Office Building	Funeral Home
Colburn School	MBTA Station
Deerfield School	Surface Water Bodies
	Streams
	Westwood Boundary



Prepared By the
Town of Westwood
Massachusetts
This is to be used for
information only



Date: 8/10/2015

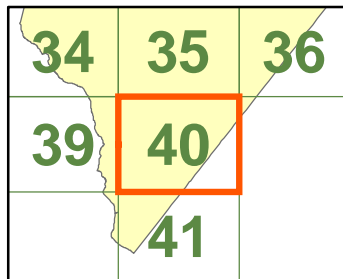
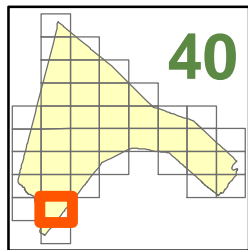


**STREET ATLAS
2015**



TOWN OF WESTWOOD


**Norfolk County
Massachusetts**



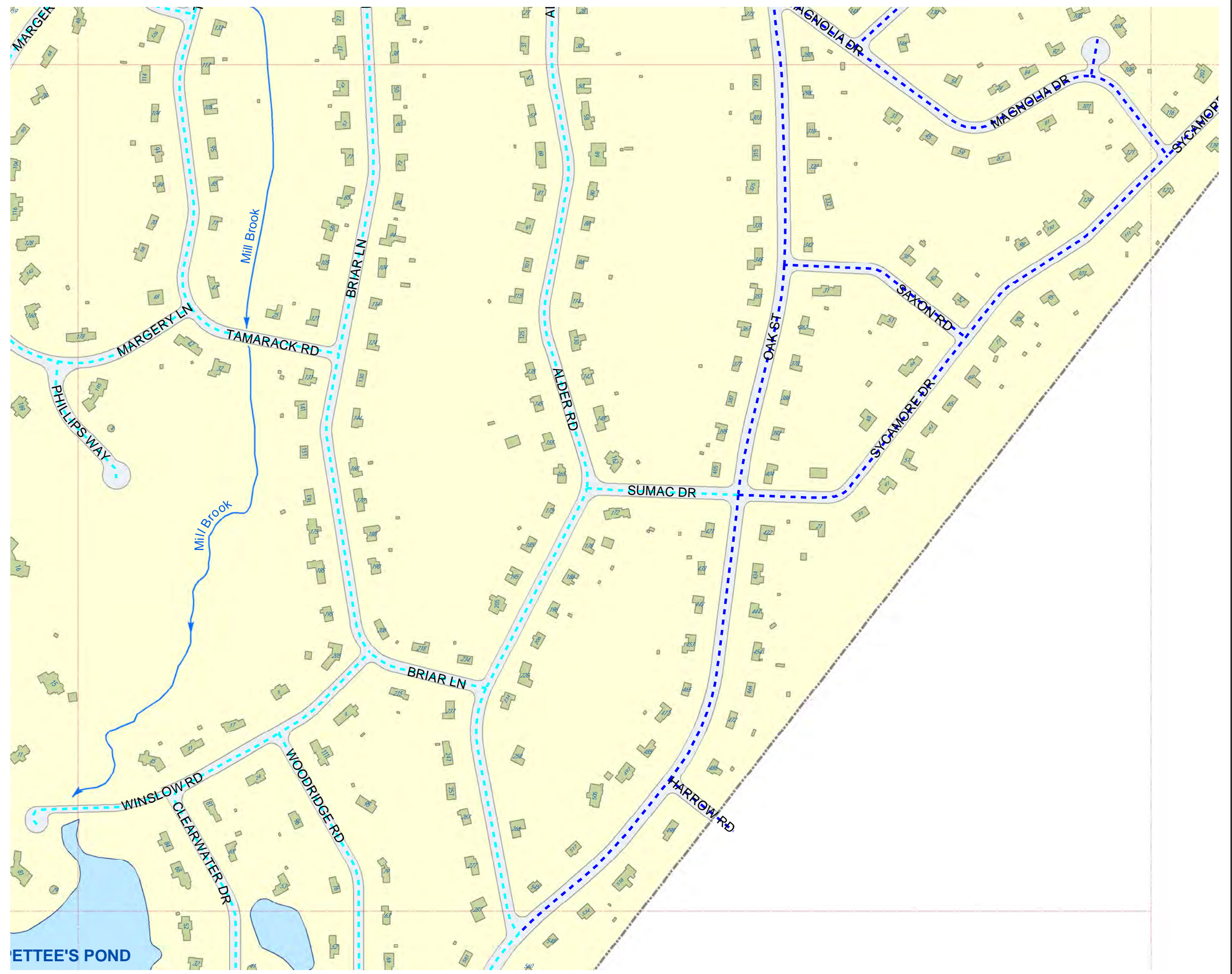
Legend

Monday Blue	Downey School
Monday Green	Hanlon School
Tuesday Blue	Martha Jones School
Tuesday Green	Sheehan School
Wednesday Blue	Thurston Middle School
Wednesday Green	Westwood High School
Thursday Blue	Xaverian Brothers High School
Thursday Green	Council on Aging
Friday Blue	Senior Housing
Friday Green	Library
Blue Trail	Islington Library
Red Trail	Islington Community Center
White Trail	1st Baptist Church
Scout Trail (location approx)	1st Evangelical Free Church
Foot Bridge	First Parish Church
Train ROW	St Dennis Church
Town Hall	St John's Church
Police Station	St Margaret Mary Church
Fire Station	Temple Beth David
Carby Municipal Office Building	Funeral Home
Colburn School	MBTA Station
Deerfield School	Surface Water Bodies
	Streams
	Westwood Boundary

Prepared By the
Town of Westwood
Massachusetts
This is to be used for
information only



Date: 8/10/2015

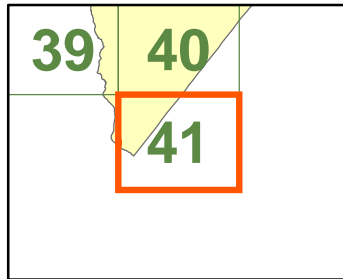
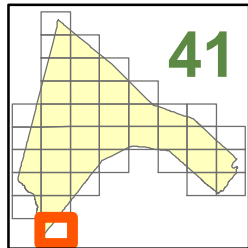


STREET ATLAS 2015

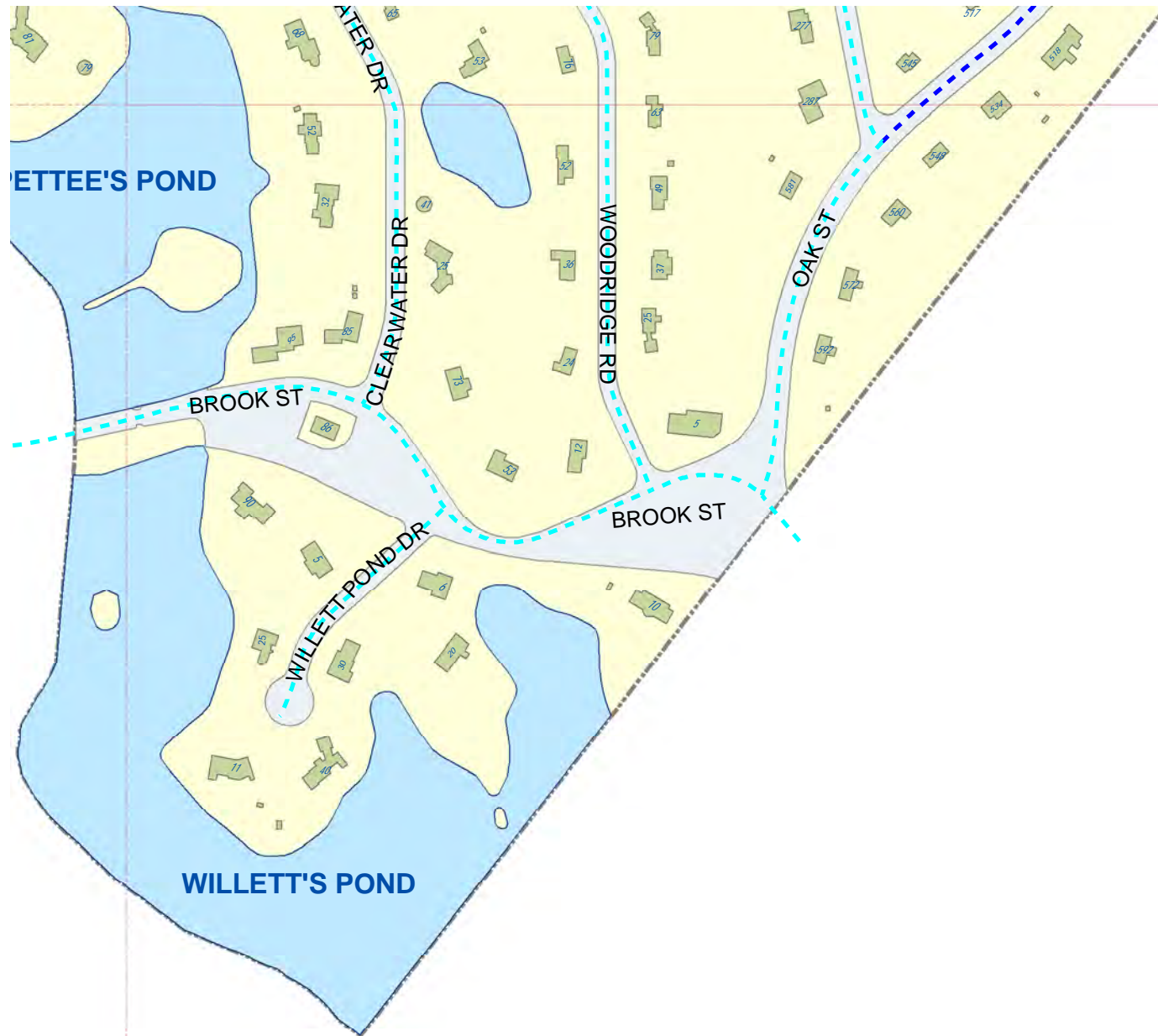


TOWN OF WESTWOOD

Norfolk County
Massachusetts










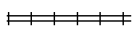





























Legend	
Monday Blue	Downey School
Monday Green	Hanlon School
Tuesday Blue	Martha Jones School
Tuesday Green	Sheehan School
Wednesday Blue	Thurston Middle School
Wednesday Green	Westwood High School
Thursday Blue	Xaverian Brothers High School
Thursday Green	Council on Aging
Friday Blue	Senior Housing
Friday Green	Library
Blue Trail	Islington Library
Red Trail	Islington Community Center
White Trail	1st Baptist Church
Scout Trail (location approx)	1st Evangelical Free Church
Foot bridge	First Parish Church
Train ROW	St Dennis Church
Town Hall	St John's Church
Police Station	St Margaret Mary Church
Fire Station	Temple Beth David
Carby Municipal Office Building	Funeral Home
Colburn School	MBTA Station
Deerfield School	Surface Water Bodies
	Streams
	Westwood Boundary



Prepared By the
Town of Westwood
Massachusetts
This is to be used for
information only



	STREAMS		CARBY MUNICIPAL OFFICE BUILDING		LIBRARY
	SURFACE WATER BODIES		COLBURN SCHOOL		ISLINGTON LIBRARY
	RIGHT OF WAY		DEERFIELD SCHOOL		ISLINGTON COMMUNITY CENTER
	TRAIN TRACKS		DOWNNEY SCHOOL		1ST BAPTIST CHURCH
	TRAIN RIGHT OF WAY		HANLON SCHOOL		1ST EVANGELICAL FREE CHURCH
	BLUE TRAIL		MARTHA JONES SCHOOL		FIRST PARISH CHURCH
	RED TRAIL		SHEEHAN SCHOOL		ST DENNIS CHURCH
	WHITE TRAIL		THURSTON MIDDLE SCHOOL		ST JOHN'S CHURCH
	BUILDINGS		WESTWOOD HIGH SCHOOL		ST MARGARET MARY CHURCH
	TOWN HALL		XAVERIAN BROTHERS HIGH SCHOOL		TEMPLE BETH DAVID
	POLICE STATION		COUNCIL ON AGING		FUNERAL HOME
	FIRE STATION		SENIOR HOUSING		MBTA STATION
					TOWN BOUNDARY





ADAMS ST: 25
ALCOTT LN: 16
ALDER RD: 35, 40, 41
ALLAN RD: 17
ALPENA AVE: 18
APPLESEED LN: 13
ARAN RD: 31, 32
ARCADIA RD: 28, 35
ASH ST: 17, 24
AUTUMN DR: 36
AUTUMN LN: 36
BAKER ST: 21
BARLOW LN: 14
BAY COLONY DR: 22, 30
BAYLEY ST: 21
BEACON ST: 23
BEECHNUT RD: 34, 35
BEVERLY LN: 14
BIRCH LN: 17, 24
BIRCH ST: 17, 24
BIRCH TREE DR: 09, 14
BLUE HILL DR: 25, 26, 33
BLUE JAY RD: 11
BLUEBERRY LN: 34
BONNEY ST: 21
BOOTH DR: 24
BOSTON PROVIDENCE PIKE: 17, 24, 31
BRIAR LN: 35, 40
BRIARWOOD DR: 36
BRIDLE PATH: 29
BROOK ST: 41
BROOKFIELD RD: 23
BUCKBOARD LN: 16, 23
BUCKMASTER RD: 28
BURGESS AVE: 19, 27
BURKE ST: 21
CANTON ST: 17, 24, 25, 32, 37, 38
CANTON TER: 18, 25
CARBY RD: 04, 08

CARBY ST: 04, 08, 09
CARD AVE: 21
CARDINAL DR: 11
CARROLL AVE: 17, 23, 24
CARROLL CT: 17
CEDAR HILL DR: 11, 16
CEDAR LN: 08, 13
CHAMBERLAIN AVE: 27, 34
CHERRY ST: 17
CHESTER AVE: 18
CHICKADEE LN: 11
CHURCH ST: 21
CHURCHILL RD: 09
CIRCUIT RD: 28
CIRCUMFERENTIAL HW (RTE 128): 06, 10, 11, 16, 17, 18, 25
CLAPBOARDTREE ST: 21, 22, 23, 28, 29
CLEARWATER DR: 40, 41
COACH LN: 29
COBLEIGH ST: 16
COLBURN ST: 21
COLBY WAY: 29, 36
CONANT RD: 09
CONIFER LN: 09
CONNORS ST: 16
COUNTRY CLUB RD: 06
COUNTRY LN: 05, 09
CRANSTON AVE: 18
CRESTON AVE: 18
CROFT REGIS RD: 16
CROUSE AVE: 21
CRYSTAL HILL TER: 27, 28
CURRIER FARM RD: 24
CURRIER LN: 25
CURTIS ST: 16, 17
CUSHING RD: 25, 32
DARTMOUTH ST: 38
DAYTON AVE: 21, 29
DEAN AVE: 16, 23
DEAN ST: 16

DEERFIELD AVE: 14
DELA PARK RD: 29
DELAPA CIR: 29
DOVER RD: 08, 09, 12, 13
DOVER TER: 09
DOWNEY ST: 17, 24
DRAPER AVE: 34
EAST ST: 17, 18, 23, 24
EASTMAN AVE: 28, 29
EDGEWOOD RD: 28, 35
ELDRIDGE PL: 16
ELLIS ST: 21
ELM ST: 17
ENDICOTT ST: 25, 32
EVERETT ST: 23, 31, 32
EVERGREEN AVE: 35
FAIRVIEW ST: 23
FAR REACH RD: 02, 03, 04
FARM LN: 09, 10
FEARING DR: 24, 31
FENSVIEW DR: 35
FIELDSTONE RD: 09, 10
FISHER ST: 21
FORBES RD: 24, 25, 31
FORD PL: 16
FOREST RD: 16
FOX HILL ST: 09, 14
FOX MEADOW DR: 14, 15
FRENCH ST: 21
GAY FARM WAY: 16, 23
GAY ST: 14, 15
GAY ST EXT: 16
GAY ST: 16
GLACIER DR: 23, 24
GLANDORE RD: 31, 32
GLEN RD: 35
GLOUCESTER RD: 13, 20
GRAFTON AVE: 16, 17
GREENHILL RD: 27
GREENACRE RD: 28

GROVE ST: 05, 06
HAMPTON RD: 14
HARROW RD: 40
HARTFORD ST: 13, 14, 19, 20
HARVARD ST: 32, 37, 38
HARWICH CIR: 14
HAWKTREE DR: 24, 31
HAWTHORN ST: 17
HEDGEROW LN: 32
HEMLOCK DR: 32
HIGH ROCK LN: 08, 13
HIGH ROCK ST: 13, 14
HIGH ST: 05, 06, 09, 14, 20, 21, 27, 28, 34
HIGHVIEW ST: 27
HILLCREST PL: 14
HILLVIEW RD: 16, 17
HILLVIEW TERR: 16
HOOPER ST: 16
~~HOOPER AVE: 28~~
HOYLE ST: 16
JESSICA LN: 35
JUNE ST: 27
JUNIPER RIDGE RD: 25, 26, 33
KILRONAN RD: 25
KINGSWOOD RD: 19, 20
LAKESHORE DR: 20, 28
LANARK DR: 20
LANCASTER DR: 13, 20
LARCH ST: 17, 24
LASALLE RD: 36
LAURA LN: 16
LEA RD: 25
LINDEN ST: 34
LITTLE BOOT LN: 13
LOCUST DR: 35
LONGMEADOW DR: 04, 05
LONGWOOD AVE: 05, 06
LORING ST: 16, 17
LORRAINE RD: 09
LOWDER BROOK DR: 05, 06

LULL ST: 16, 17
LYNN TER: 09
LYONS DR: 31, 32
MAGALETTA DR: 24, 31
MAGNOLIA DR: 35, 40
MANOR LN: 22
MARGERLY LN: 34, 35, 39, 40
MARSHALL ST: 23
MARTHA JONES RD: 35
MARTINGALE LN: 29
MAYFAIR DR: 20
MEADOWBROOK RD: 22
METCALF ROAD: 17, 18, 24
MILK ST: 15, 22
MILL BROOK RD: 27
MILL ST: 19, 20, 27, 28
MOODIE ST: 16
MORGAN FARM RD: 13
NAHATAN ST: 21, 29, 30
NANCY DR: 32
NOANNET CIR: 13
NORFOLK AVE: 21
NORTH ST: 34
NSTAR WAY: 32
OAK ST: 28, 35, 40, 41
OLD STONE RD: 08
OLDE CARRIAGE RD: 29
ORCHARD CIR: 13
ORIOLE RD: 34, 35
OVERLOOK AVE: 18
OXFORD RD: 13, 14
OXFORD TER: 13, 14
PALOMINO LN: 32
PARK CIR: 23
PARKER ST: 16
PARTRIDGE DR: 32
PEAR TREE DR: 32
PERRY DR: 25, 32
PERWAL ST: 24
PETTIGREW PL: 23

PHEASANT HILL ST: 27, 34
PHILLIPS BROOKS RD: 24
PHILLIPS WAY: 39, 40
PINE LN: 16, 23
PLEASANT VALLEY RD: 09
POND PLAIN RD: 28, 35
POND ST: 21, 28, 29
POPLAR ST: 17
PORTER ST: 25, 32
PUTTING DR: 24
RAILROAD AVE: 16
REDWOOD RD: 16
REED AVE: 29
RESERVOIR RD: 35
REYNOLDS FARM WAY: 34
RIDGE RD: 01, 02
RIDGEWOOD RD: 23
ROBIN RD: 34, 35
ROCK MEADOW RD: 13
RUSSELL AVE: 14
ST DENIS DR: 24
SALISBURY DR: 13
SANDY VALLEY RD: 10, 11, 15
SAXON RD: 40
SCHAEFER AVE: 23
SCHOOL ST: 23
SEXTON AVE: 20, 28, 29
SHERMAN'S WAY: 28, 29, 36
SHOE STRING LN: 13
SHORT ST: 21
SKYLINE DR: 02
SMITH DR: 24
SOUTHWEST PK: 17
SPELLMAN RD: 31, 32
SPRING LN: 24
SPRUCE DR: 35
STANFORD DR: 34
STATION DR: 32, 33
STEARNS ST: 21
STERLING RD: 13, 14

STEVENS CIR: 04, 05
STONEGATE LN: 27, 34
STONEMEADOW DR: 02, 04, 05
STORROW CIR: 04
STRAFFORD PL: 23
STRAFFORD RD: 16, 23
STRASSER AVE: 24, 31
SUMAC DR: 40
SUMMER ST: 02, 03, 05
SUNRISE RD: 34, 35
SUNSET RD: 05
SYCAMORE DR: 36, 40
SYLVAN RD: 20, 21
TAMARACK RD: 35, 40
TEMPLE RD: 28, 29
THATCHER ST: 15, 22
THOMPSON AVE: 29, 36
TRAILSIDE DR: 39
TRANSIT SQ: 16, 23, 24
TWIN POST RD: 20
UNIVERSITY AVE: 33, 37, 38
WAGON RD: 21, 29
WALDO WAY: 16
WALKER RD: 25, 32
WALPER ST: 24, 31
WARWICK DR: 20
WASHINGTON ST: 16, 23
WEATHERBEE DR: 25
WEBSTER ST: 16
WELLINGTON DR: 21, 29
WELLS AVE: 29
WENTWORTH ST: 16
WESSEX DR: 20
WESTBROOK LN: 23
WESTCHESTER DR: 13
WESTDALE RD: 17
WESTFIELD ST: 01, 02, 03
WESTLAND AVE: 28
WESTVIEW TER: 20, 21
WESTWOOD GLEN RD: 14

WESTWOOD TER: 18
WHIPPOORWILL DR: 11
WHITEWOOD RD: 25, 32, 33
WHITNEY AVE: 28, 29, 35, 36
WICKLOW DR: 20
WIGHT LN: 32
WILDWOOD DR: 20
WILLARD CIR: 23, 24
WILLET POND DR: 41
WILLOW FARM RD: 21
WILLOW ST: 21, 29
WILSON WAY: 23
WILSONDALE ST: 01, 02
WINDMILL LN: 28
WINDSOR RD: 14
WINSLOW RD: 39, 40
WINTER ST: 29, 36
WINTER TER: 36
WOODLAND RD: 13, 20
WOODRIDGE RD: 40, 41
YALE ST: 38
YORK WAY: 13, 20
YOUNGS RD: 27