

ASSESSOR MAPS FY 2019



TOWN OF WESTWOOD

Norfolk County
Massachusetts

- ADAMS ST: 25
- ALCOTT LN: 16
- ALDER RD: 35, 40, 41
- ALLAN RD: 17
- ALLIED DR: 17
- ALPENA AVE: 18
- APPLESEED LN: 13
- ARAN RD: 31, 32
- ARCADIA RD: 28, 35
- ASH ST: 17, 24
- AUTUMN DR: 36
- AUTUMN LN: 36
- BAKER ST: 21
- BARLOW LN: 14
- BAY COLONY DR: 22, 30
- BAYLEY ST: 21
- BEACON ST: 23
- BEECHNUT RD: 34, 35
- BEVERLY LN: 14
- BIRCH LN: 17, 24
- BIRCH ST: 17, 24
- BIRCH TREE DR: 09, 14
- BLUE HILL DR: 25, 26, 33
- BLUE JAY RD: 11
- BLUEBERRY LN: 34
- BONNEY ST: 21
- BOOTH DR: 24
- BOSTON PROVIDENCE PIKE: 17, 24, 31
- BRIAR LN: 35, 40
- BRIARWOOD DR: 36
- BRIDLE PATH: 29
- BROOK ST: 41
- BROOKFIELD RD: 23
- BUCKBOARD LN: 16, 23
- BUCKMASTER RD: 28
- BURGESS AVE: 19, 27
- BURKE ST: 21
- CANTON ST: 17, 24, 25, 32, 37, 38
- CANTON TER: 18, 25
- CARBY RD: 04, 08
- CARBY ST: 04, 08, 09
- CARD AVE: 21
- CARDINAL DR: 11
- CARROLL AVE: 17, 23, 24
- CARROLL CT: 17
- CEDAR HILL DR: 11, 16
- CEDAR LN: 08, 13
- CHAMBERLAIN AVE: 27, 34
- CHERRY ST: 17
- CHESTER AVE: 18
- CHICKADEE LN: 11
- CHURCH ST: 21
- CHURCHILL RD: 09
- CIRCUIT RD: 28
- CIRCUMFERENTIAL HW (RTE 128): 06, 10, 11, 16, 17, 18, 25
- CLAPBOARDTREE ST: 21, 22, 23, 28, 29
- CLEARWATER DR: 40, 41
- COACH LN: 29
- COBLEIGH ST: 16
- COLBURN ST: 21
- COLBY WAY: 29, 36
- CONANT RD: 09
- CONIFER LN: 09
- CONNORS ST: 16
- COUNTRY CLUB RD: 06
- COUNTRY LN: 05, 09
- CRANSTON AVE: 18
- CRESTON AVE: 18
- CROFT REGIS RD: 16
- CROUSE AVE: 21
- CRYSTAL HILL TER: 27, 28
- CURRIER FARM RD: 24
- CURRIER LN: 25
- CURTIS ST: 16, 17
- CUSHING RD: 25, 32
- DARTMOUTH ST: 38
- DAYTON AVE: 21, 29
- DEAN AVE: 16, 23
- DEAN ST: 16
- DEERFIELD AVE: 14
- DELA PARK RD: 29
- DELAPA CIR: 29
- DOVER RD: 08, 09, 12, 13
- DOVER TER: 09
- DOWNEY ST: 17, 24
- DRAPER AVE: 34
- EAST ST: 17, 18, 23, 24
- EASTMAN AVE: 28, 29
- EDGEWOOD RD: 28, 35
- ELDRIDGE PL: 16
- ELLIS ST: 21

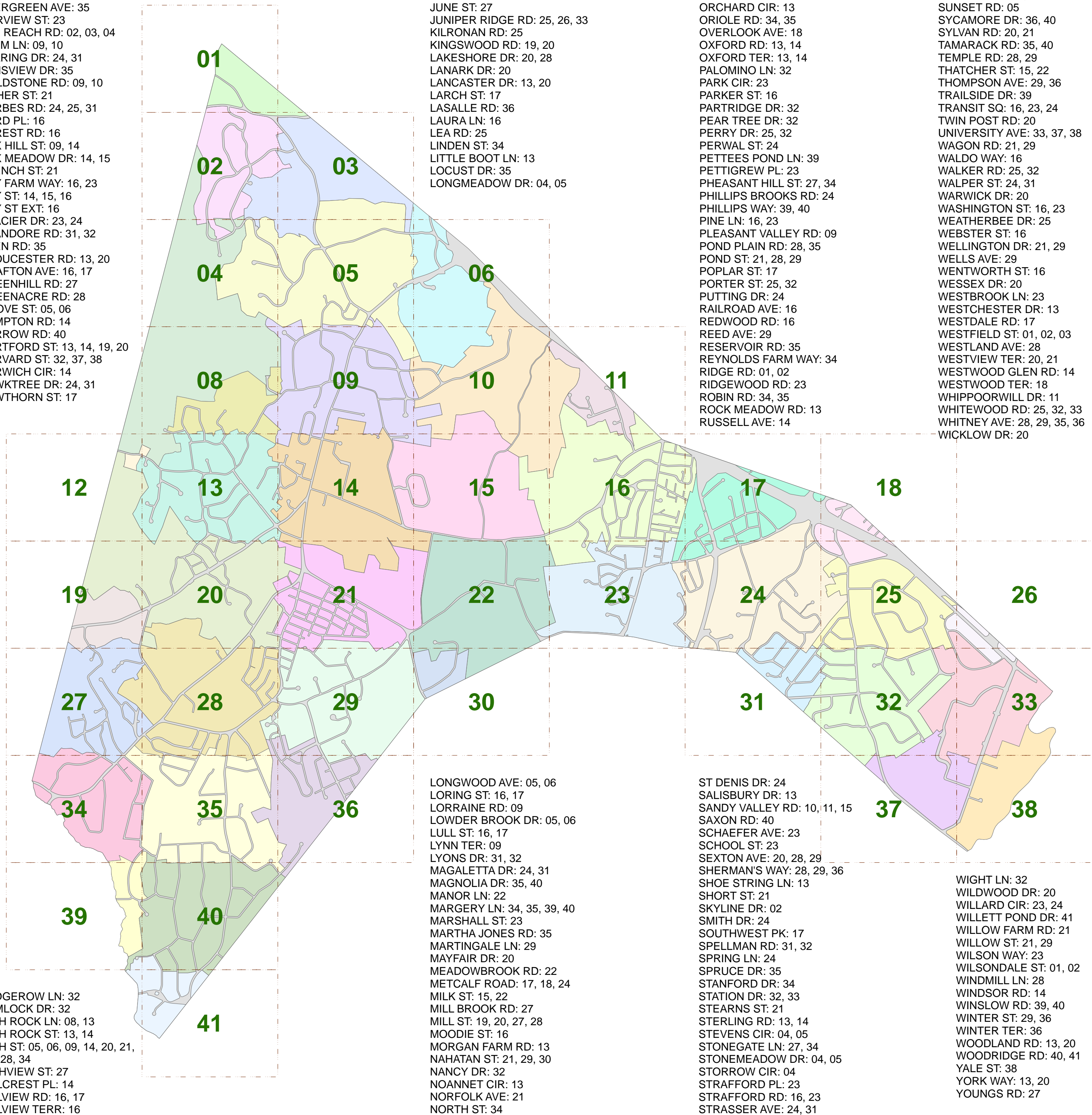
- ELM ST: 17
- ENDICOTT ST: 25, 32
- EVERETT ST: 23, 31, 32
- EVERGREEN AVE: 35
- FAIRVIEW ST: 23
- FAR REACH RD: 02, 03, 04
- FARM LN: 09, 10
- FEARING DR: 24, 31
- FENSVIEW DR: 35
- FIELDSTONE RD: 09, 10
- FISHER ST: 21
- FORBES RD: 24, 25, 31
- FORD PL: 16
- FOREST RD: 16
- FOX HILL ST: 09, 14
- FOX MEADOW DR: 14, 15
- FRENCH ST: 21
- GAY FARM WAY: 16, 23
- GAY ST: 14, 15, 16
- GAY ST EXT: 16
- GLACIER DR: 23, 24
- GLANDORE RD: 31, 32
- GLEN RD: 35
- GLOUCESTER RD: 13, 20
- GRAFTON AVE: 16, 17
- GREENHILL RD: 27
- GREENACRE RD: 28
- GROVE ST: 05, 06
- HAMPTON RD: 14
- HARROW RD: 40
- HARTFORD ST: 13, 14, 19, 20
- HARVARD ST: 32, 37, 38
- HARWICH CIR: 14
- HAWKTREE DR: 24, 31
- HAWTHORN ST: 17

- HEDGEROW LN: 32
- HEMLOCK DR: 32
- HIGH ROCK LN: 08, 13
- HIGH ROCK ST: 13, 14
- HIGH ST: 05, 06, 09, 14, 20, 21, 27, 28, 34
- HIGHVIEW ST: 27
- HILLCREST PL: 14
- HILLVIEW RD: 16, 17
- HILLVIEW TERR: 16

- HOOPER ST: 16
- (HOOVER AVE: 28 - DISCONTINUED)
- HOYLE ST: 16
- JESSICA LN: 35
- JUNE ST: 27
- JUNIPER RIDGE RD: 25, 26, 33
- KILRONAN RD: 25
- KINGSWOOD RD: 19, 20
- LAKESHORE DR: 20, 28
- LANARK DR: 20
- LANCASTER DR: 13, 20
- LARCH ST: 17
- LASALLE RD: 36
- LAURA LN: 16
- LEA RD: 25
- LINDEN ST: 34
- LITTLE BOOT LN: 13
- LOCUST DR: 35
- LONGMEADOW DR: 04, 05

- OAK ST: 28, 35, 40, 41
- OLD STONE RD: 08
- OLDE CARRIAGE RD: 29
- ORCHARD CIR: 13
- ORIOLE RD: 34, 35
- OVERLOOK AVE: 18
- OXFORD RD: 13, 14
- OXFORD TER: 13, 14
- PALOMINO LN: 32
- PARK CIR: 23
- PARKER ST: 16
- PARTRIDGE DR: 32
- PEAR TREE DR: 32
- PERRY DR: 25, 32
- PERVAL ST: 24
- PETTEES POND LN: 39
- PETTIGREW PL: 23
- PHEASANT HILL ST: 27, 34
- PHILLIPS BROOKS RD: 24
- PHILLIPS WAY: 39, 40
- PINE LN: 16, 23
- PLEASANT VALLEY RD: 09
- POND PLAIN RD: 28, 35
- POND ST: 21, 28, 29
- POPLAR ST: 17
- PORTER ST: 25, 32
- PUTTING DR: 24
- RAILROAD AVE: 16
- REDWOOD RD: 16
- REED AVE: 29
- RESERVOIR RD: 35
- REYNOLDS FARM WAY: 34
- RIDGE RD: 01, 02
- RIDGEWOOD RD: 23
- ROBIN RD: 34, 35
- ROCK MEADOW RD: 13
- RUSSELL AVE: 14

- SUMAC DR: 40
- SUMMER ST: 02, 03, 05
- SUNRISE RD: 34, 35
- SUNSET RD: 05
- SYCAMORE DR: 36, 40
- SYLVAN RD: 20, 21
- TAMARACK RD: 35, 40
- TEMPLE RD: 28, 29
- THATCHER ST: 15, 22
- THOMPSON AVE: 29, 36
- TRAILSIDE DR: 39
- TRANSIT SQ: 16, 23, 24
- TWIN POST RD: 20
- UNIVERSITY AVE: 33, 37, 38
- WAGON RD: 21, 29
- WALDO WAY: 16
- WALKER RD: 25, 32
- WALPER ST: 24, 31
- WARWICK DR: 20
- WASHINGTON ST: 16, 23
- WEATHERBEE DR: 25
- WEBSTER ST: 16
- WELLINGTON RD: 21, 29
- WELLS AVE: 29
- WENTWORTH ST: 16
- WESSEX DR: 20
- WESTBROOK LN: 23
- WESTCHESTER DR: 13
- WESTDALE RD: 17
- WESTFIELD ST: 01, 02, 03
- WESTLAND AVE: 28
- WESTVIEW TER: 20, 21
- WESTWOOD GLEN RD: 14
- WESTWOOD TER: 18
- WHIPPOORWILL DR: 11
- WHITEWOOD RD: 25, 32, 33
- WHITNEY AVE: 28, 29, 35, 36
- WICKLOW DR: 20



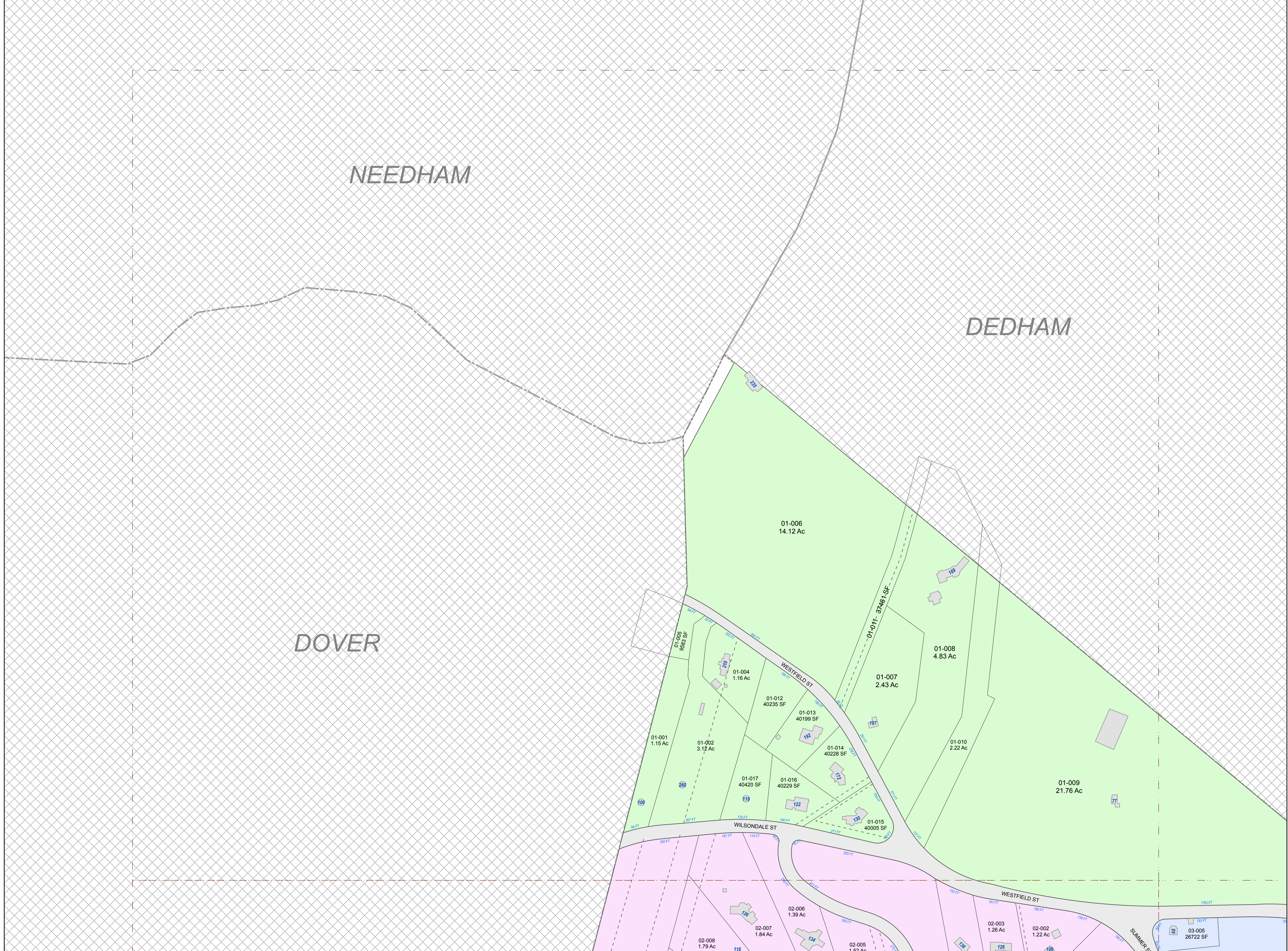
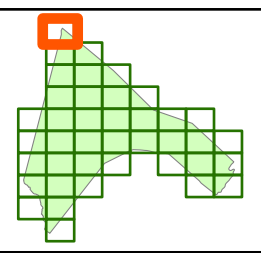
- LONGWOOD AVE: 05, 06
- LORING ST: 16, 17
- LORRAINE RD: 09
- LOWDER BROOK DR: 05, 06
- LULL ST: 16, 17
- LYNN TER: 09
- LYONS DR: 31, 32
- MAGALETTA DR: 24, 31
- MAGNOLIA DR: 35, 40
- MANOR LN: 22
- MARGERY LN: 34, 35, 39, 40
- MARSHALL ST: 23
- MARTHA JONES RD: 35
- MARTINGALE LN: 29
- MAYFAIR DR: 20
- MEADOWBROOK RD: 22
- METCALF ROAD: 17, 18, 24
- MILK ST: 15, 22
- MILL BROOK RD: 27
- MILL ST: 19, 20, 27, 28
- MOODIE ST: 16
- MORGAN FARM RD: 13
- NAHATAN ST: 21, 29, 30
- NANCY DR: 32
- NOANNET CIR: 13
- NORFOLK AVE: 21
- NORTH ST: 34

- ST DENIS DR: 24
- SALISBURY DR: 13
- SANDY VALLEY RD: 10, 11, 15
- SAXON RD: 40
- SCHAEFER AVE: 23
- SCHOOL ST: 23
- SEXTON AVE: 20, 28, 29
- SHERMAN'S WAY: 28, 29, 36
- SHOE STRING LN: 13
- SHORT ST: 21
- SKYLINE DR: 02
- SMITH DR: 24
- SOUTHWEST PK: 17
- SPELLMAN RD: 31, 32
- SPRING LN: 24
- SPRUCE DR: 35
- STANFORD DR: 34
- STATION DR: 32, 33
- STEARNS ST: 21
- STERLING RD: 13, 14
- STEVENS CIR: 04, 05
- STONEGATE LN: 27, 34
- STONEMEADOW DR: 04, 05
- STORROW CIR: 04
- STRAFFORD PL: 23
- STRAFFORD RD: 16, 23
- STRASSER AVE: 24, 31

- WIGHT LN: 32
- WILDWOOD DR: 20
- WILLARD CIR: 23, 24
- WILLETT POND DR: 41
- WILLOW FARM RD: 21
- WILLOW ST: 21, 29
- WILSON WAY: 23
- WILSONDALE ST: 01, 02
- WINDMILL LN: 28
- WINDSOR RD: 14
- WINSLOW RD: 39, 40
- WINTER ST: 29, 36
- WINTER TER: 36
- WOODLAND RD: 13, 20
- WOODRIDGE RD: 40, 41
- YALE ST: 38
- YORK WAY: 13, 20
- YOUNGS RD: 27

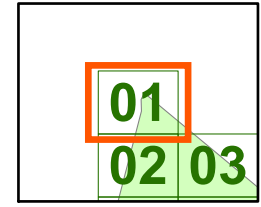


Prepared By the
Town of Westwood
Massachusetts
This is to be used for
information only



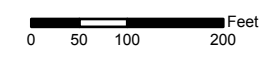
Explanation

- Map Grid
- Buildings
- Easement
- Train ROW
- Parcels
- MAP 01
- MAP 02
- MAP 03
- MAP 04
- MAP 05
- MAP 06
- MAP 08
- MAP 09
- MAP 10
- MAP 11
- MAP 12
- MAP 13
- MAP 14
- MAP 15
- MAP 16
- MAP 17
- MAP 18
- MAP 19
- MAP 20
- MAP 21
- MAP 22
- MAP 23
- MAP 24
- MAP 25
- MAP 26
- MAP 27
- MAP 28
- MAP 29
- MAP 30
- MAP 31
- MAP 32
- MAP 33
- MAP 34
- MAP 35
- MAP 36
- MAP 37
- MAP 38
- MAP 39
- MAP 40
- MAP 41

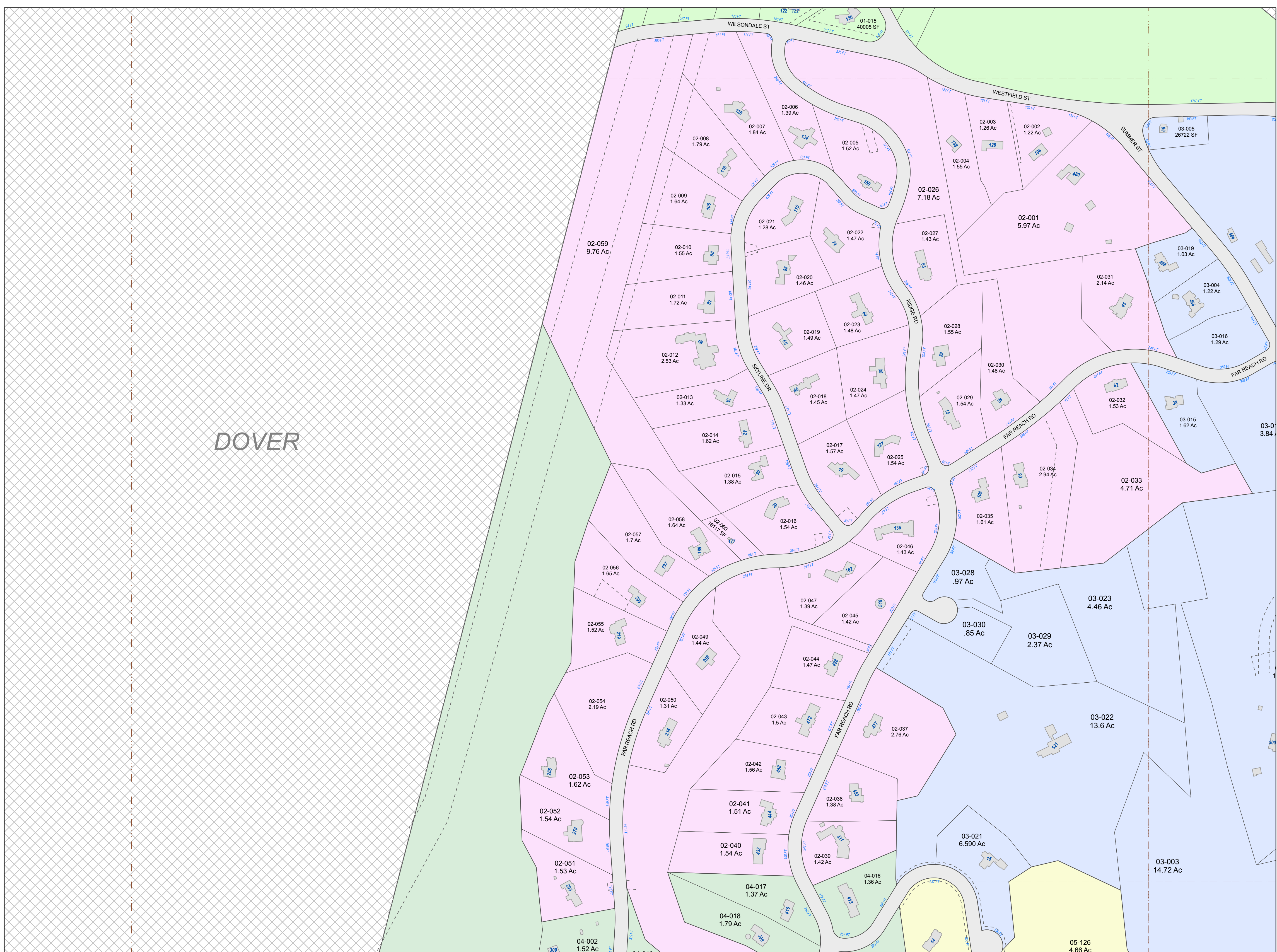
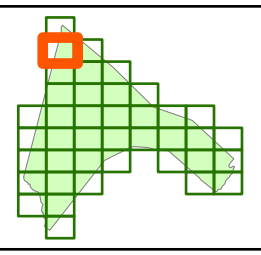


This map is intended to support the inventory of real property in the Town of Westwood. Map data should not be interpreted as the actual field survey data. This data should not be used for legal description or conveyance purposes.

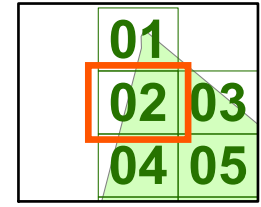
Revision Date: 8/9/2018



MAP # **01**

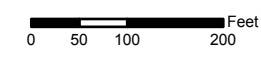


Explanation	
[Symbol]	Map Grid
[Symbol]	Buildings
[Symbol]	Easement
[Symbol]	Train ROW
[Symbol]	Parcels
[Symbol]	MAP 01
[Symbol]	MAP 02
[Symbol]	MAP 03
[Symbol]	MAP 04
[Symbol]	MAP 05
[Symbol]	MAP 06
[Symbol]	MAP 08
[Symbol]	MAP 09
[Symbol]	MAP 10
[Symbol]	MAP 11
[Symbol]	MAP 12
[Symbol]	MAP 13
[Symbol]	MAP 14
[Symbol]	MAP 15
[Symbol]	MAP 16
[Symbol]	MAP 17
[Symbol]	MAP 18
[Symbol]	MAP 19
[Symbol]	MAP 20
[Symbol]	MAP 21
[Symbol]	MAP 22
[Symbol]	MAP 23
[Symbol]	MAP 24
[Symbol]	MAP 25
[Symbol]	MAP 26
[Symbol]	MAP 27
[Symbol]	MAP 28
[Symbol]	MAP 29
[Symbol]	MAP 30
[Symbol]	MAP 31
[Symbol]	MAP 32
[Symbol]	MAP 33
[Symbol]	MAP 34
[Symbol]	MAP 35
[Symbol]	MAP 36
[Symbol]	MAP 37
[Symbol]	MAP 38
[Symbol]	MAP 39
[Symbol]	MAP 40
[Symbol]	MAP 41

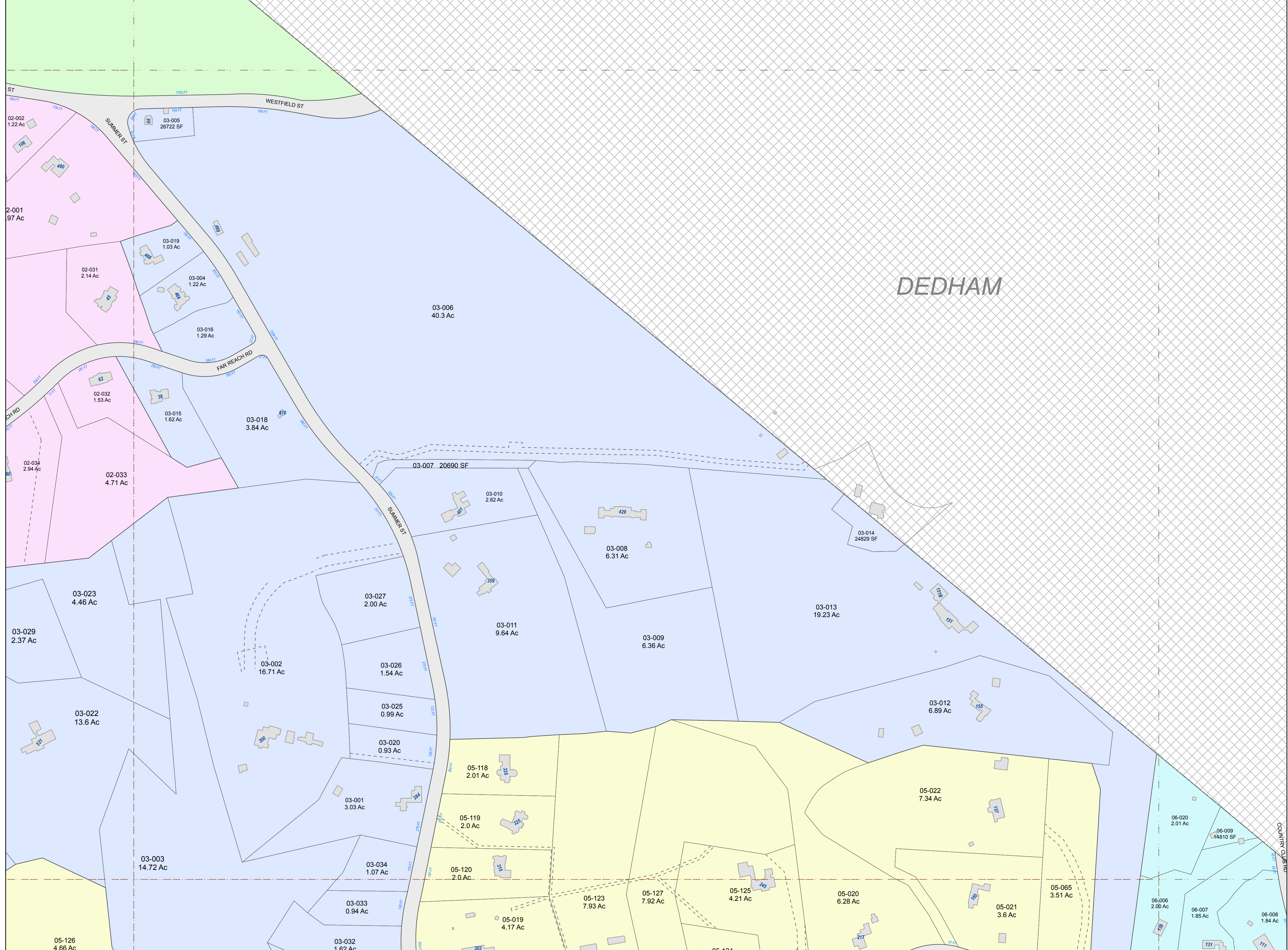
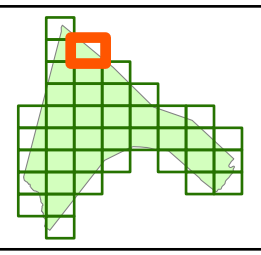


This map is intended to support the inventory of real property in the Town of Westwood. Map data should not be interpreted as the actual field survey data. This data should not be used for legal description or conveyance purposes.

Revision Date: 8/9/2018

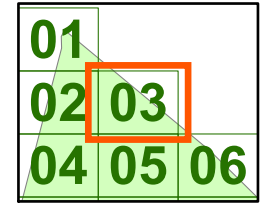


MAP # **02**




Explanation

- Map Grid
- Buildings
- Easement
- Train ROW
- Parcels
- MAP 01
- MAP 02
- MAP 03
- MAP 04
- MAP 05
- MAP 06
- MAP 08
- MAP 09
- MAP 10
- MAP 11
- MAP 12
- MAP 13
- MAP 14
- MAP 15
- MAP 16
- MAP 17
- MAP 18
- MAP 19
- MAP 20
- MAP 21
- MAP 22
- MAP 23
- MAP 24
- MAP 25
- MAP 26
- MAP 27
- MAP 28
- MAP 29
- MAP 30
- MAP 31
- MAP 32
- MAP 33
- MAP 34
- MAP 35
- MAP 36
- MAP 37
- MAP 38
- MAP 39
- MAP 40
- MAP 41

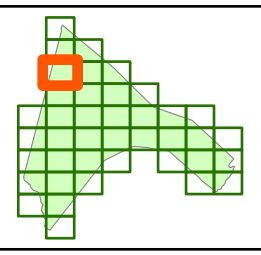


This map is intended to support the inventory of real property in the Town of Westwood. Map data should not be interpreted as the actual field survey data. This data should not be used for legal description or conveyance purposes.

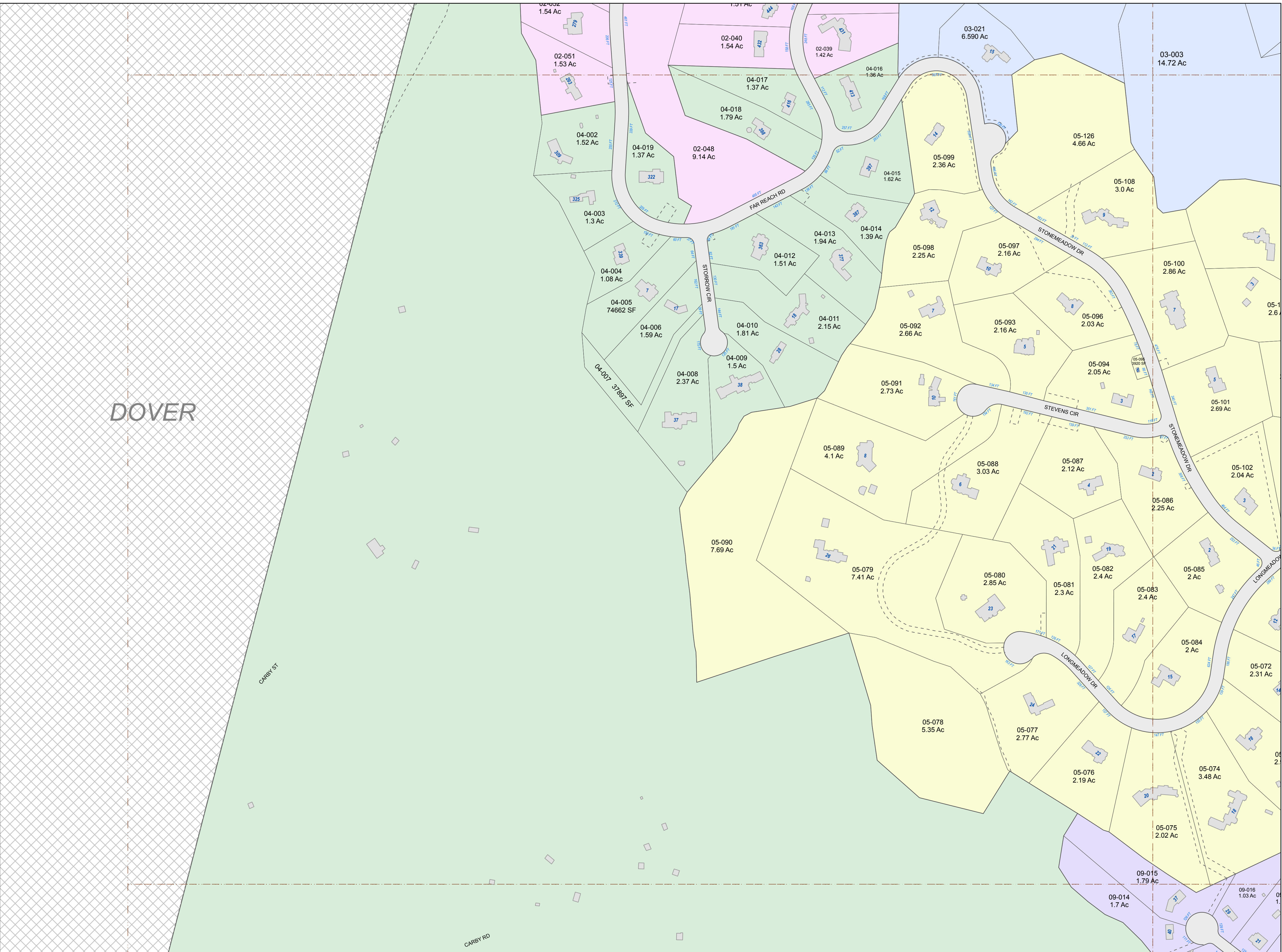
Revision Date: 8/9/2018



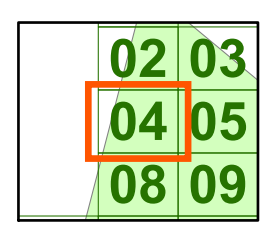
MAP # **03**



DOVER

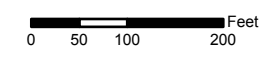


Explanation	
[Symbol]	Map Grid
[Symbol]	Buildings
[Symbol]	Easement
[Symbol]	Train ROW
[Symbol]	Parcels
[Color]	MAP 01
[Color]	MAP 02
[Color]	MAP 03
[Color]	MAP 04
[Color]	MAP 05
[Color]	MAP 06
[Color]	MAP 08
[Color]	MAP 09
[Color]	MAP 10
[Color]	MAP 11
[Color]	MAP 12
[Color]	MAP 13
[Color]	MAP 14
[Color]	MAP 15
[Color]	MAP 16
[Color]	MAP 17
[Color]	MAP 18
[Color]	MAP 19
[Color]	MAP 20
[Color]	MAP 21
[Color]	MAP 22
[Color]	MAP 23
[Color]	MAP 24
[Color]	MAP 25
[Color]	MAP 26
[Color]	MAP 27
[Color]	MAP 28
[Color]	MAP 29
[Color]	MAP 30
[Color]	MAP 31
[Color]	MAP 32
[Color]	MAP 33
[Color]	MAP 34
[Color]	MAP 35
[Color]	MAP 36
[Color]	MAP 37
[Color]	MAP 38
[Color]	MAP 39
[Color]	MAP 40
[Color]	MAP 41

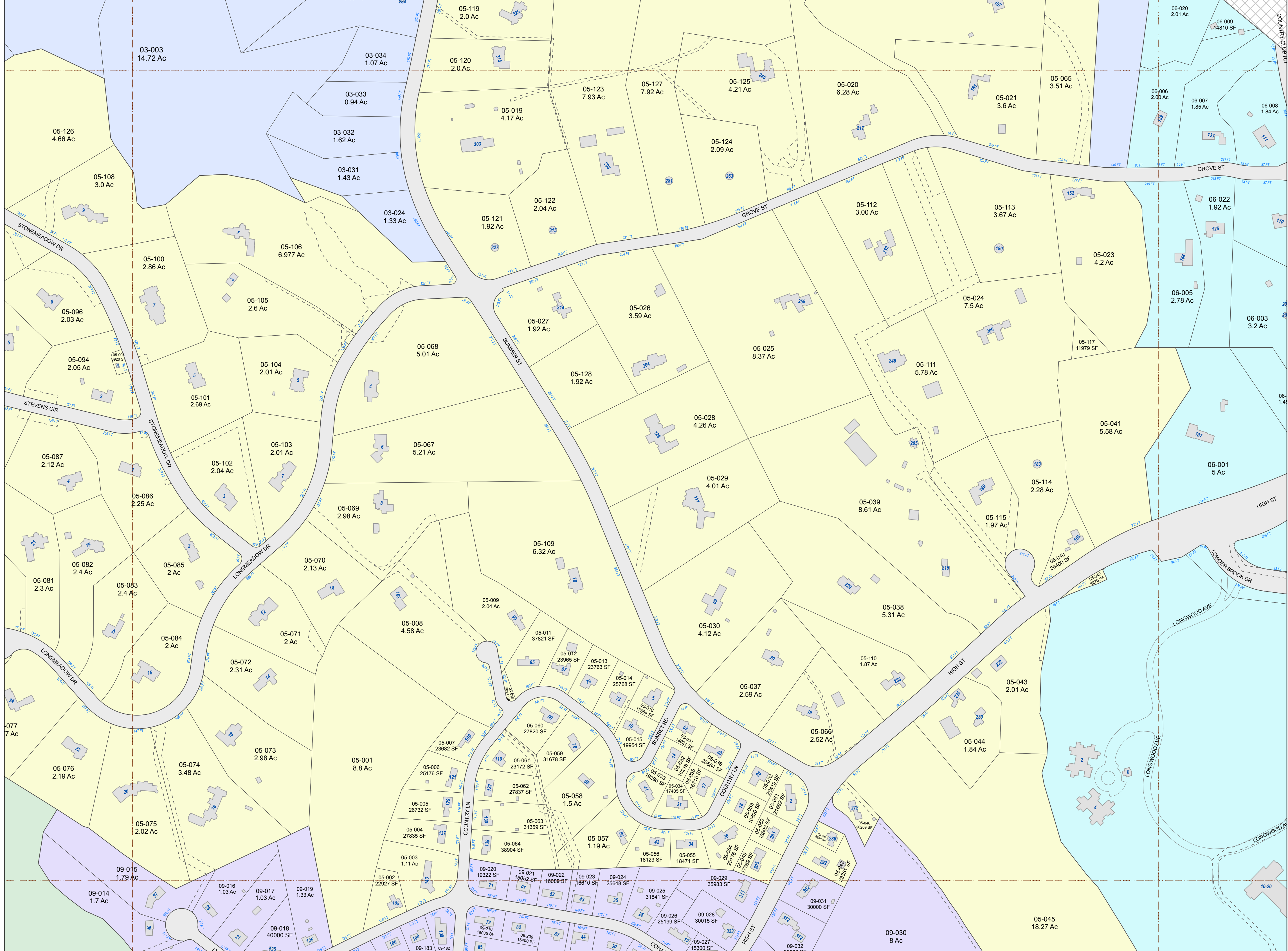
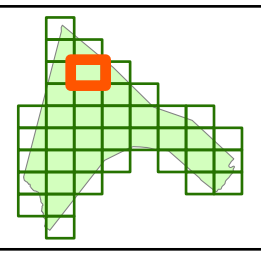


This map is intended to support the inventory of real property in the Town of Westwood. Map data should not be interpreted as the actual field survey data. This data should not be used for legal description or conveyance purposes.

Revision Date: 8/9/2018



MAP # **04**




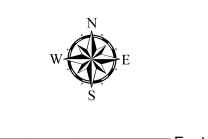
Explanation

- Map Grid
- Buildings
- Easement
- Train ROW
- Parcels
- MAP 01
- MAP 02
- MAP 03
- MAP 04
- MAP 05
- MAP 06
- MAP 08
- MAP 09
- MAP 10
- MAP 11
- MAP 12
- MAP 13
- MAP 14
- MAP 15
- MAP 16
- MAP 17
- MAP 18
- MAP 19
- MAP 20
- MAP 21
- MAP 22
- MAP 23
- MAP 24
- MAP 25
- MAP 26
- MAP 27
- MAP 28
- MAP 29
- MAP 30
- MAP 31
- MAP 32
- MAP 33
- MAP 34
- MAP 35
- MAP 36
- MAP 37
- MAP 38
- MAP 39
- MAP 40
- MAP 41

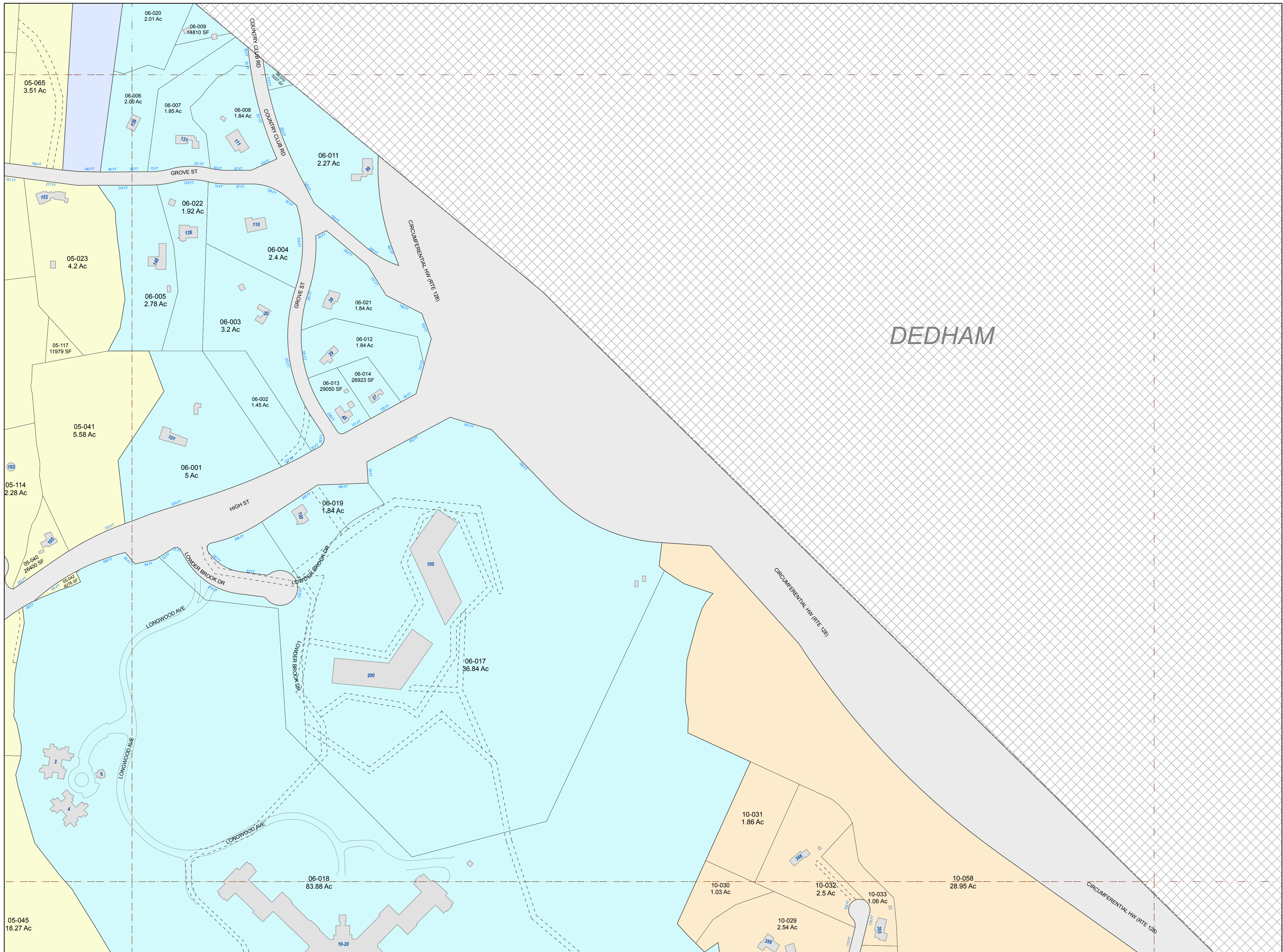
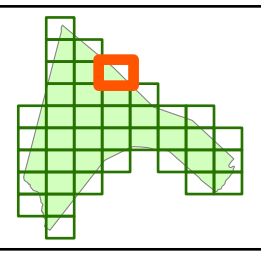
02	03
04	05
08	10

This map is intended to support the inventory of real property in the Town of Westwood. Map data should not be interpreted as the actual field survey data. This data should not be used for legal description or conveyance purposes.

Revision Date: 8/9/2018



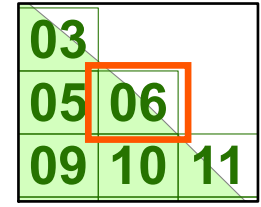
MAP # **05**



DEDHAM

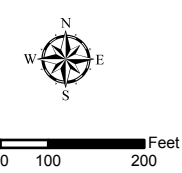
Explanation

- Map Grid
- Buildings
- Easement
- Train ROW
- Parcels
- MAP 01
- MAP 02
- MAP 03
- MAP 04
- MAP 05
- MAP 06
- MAP 08
- MAP 09
- MAP 10
- MAP 11
- MAP 12
- MAP 13
- MAP 14
- MAP 15
- MAP 16
- MAP 17
- MAP 18
- MAP 19
- MAP 20
- MAP 21
- MAP 22
- MAP 23
- MAP 24
- MAP 25
- MAP 26
- MAP 27
- MAP 28
- MAP 29
- MAP 30
- MAP 31
- MAP 32
- MAP 33
- MAP 34
- MAP 35
- MAP 36
- MAP 37
- MAP 38
- MAP 39
- MAP 40
- MAP 41

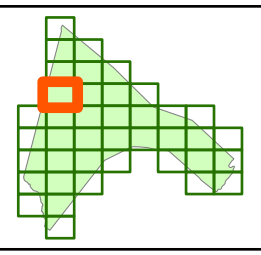


This map is intended to support the inventory of real property in the Town of Westwood. Map data should not be interpreted as the actual field survey data. This data should not be used for legal description or conveyance purposes.

Revision Date: 8/9/2018

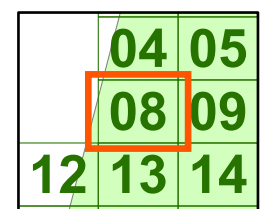


MAP # 06




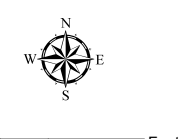
Explanation

- Map Grid
- Buildings
- Easement
- Train ROW
- Parcels
- MAP 01
- MAP 02
- MAP 03
- MAP 04
- MAP 05
- MAP 06
- MAP 07
- MAP 08
- MAP 09
- MAP 10
- MAP 11
- MAP 12
- MAP 13
- MAP 14
- MAP 15
- MAP 16
- MAP 17
- MAP 18
- MAP 19
- MAP 20
- MAP 21
- MAP 22
- MAP 23
- MAP 24
- MAP 25
- MAP 26
- MAP 27
- MAP 28
- MAP 29
- MAP 30
- MAP 31
- MAP 32
- MAP 33
- MAP 34
- MAP 35
- MAP 36
- MAP 37
- MAP 38
- MAP 39
- MAP 40
- MAP 41

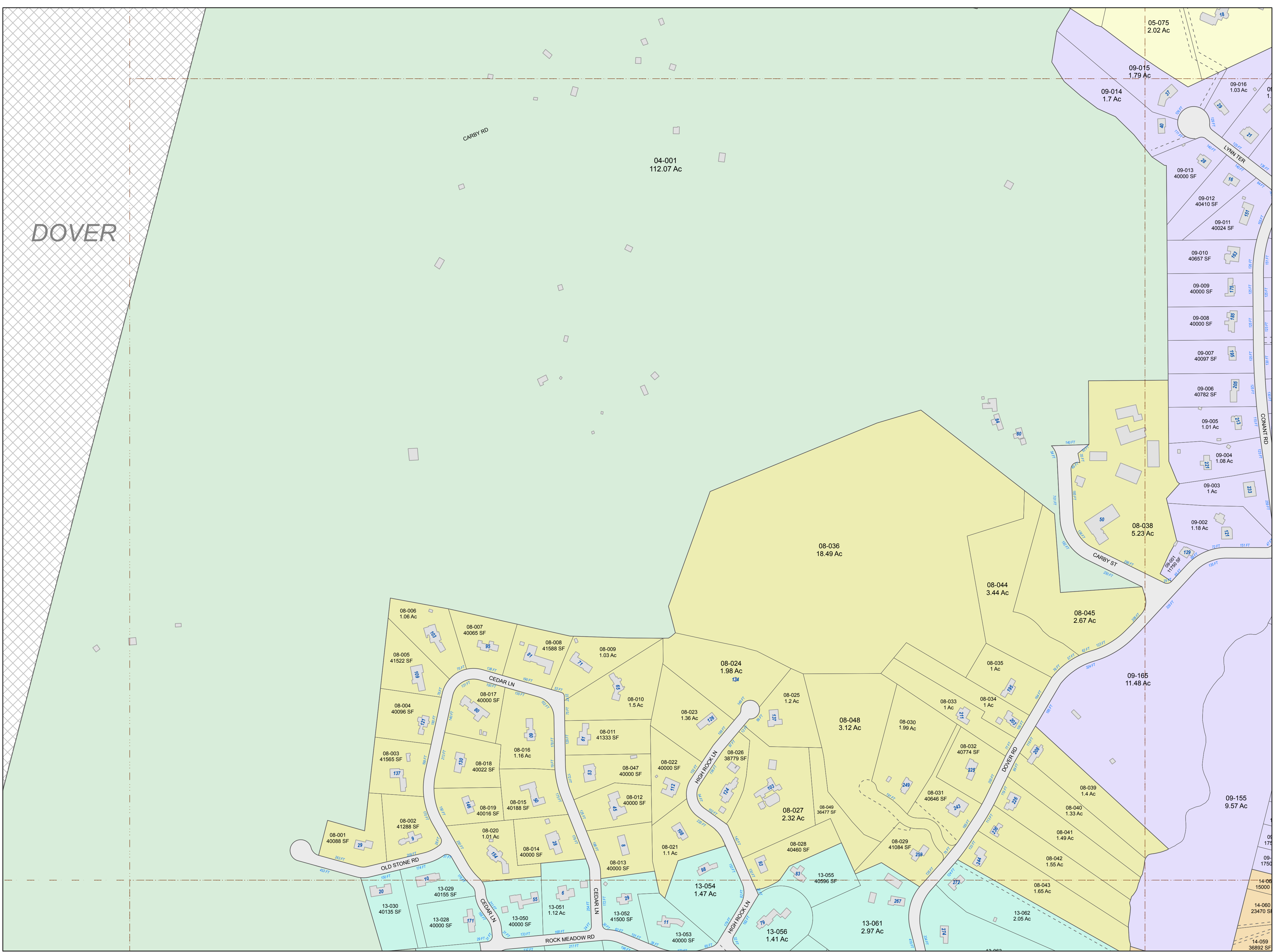


This map is intended to support the inventory of real property in the Town of Westwood. Map data should not be interpreted as the actual field survey data. This data should not be used for legal description or conveyance purposes.

Revision Date: 8/9/2018



MAP # **08**



DOVER

CARBY RD

04-001
112.07 Ac

05-075
2.02 Ac

09-015
1.79 Ac

09-014
1.7 Ac

09-016
1.03 Ac

09-013
40000 SF

09-012
40410 SF

09-011
40024 SF

09-010
40657 SF

09-009
40000 SF

09-008
40000 SF

09-007
40097 SF

09-006
40782 SF

09-005
1.01 Ac

09-004
1.08 Ac

09-003
1 Ac

09-002
1.18 Ac

08-038
5.23 Ac

08-036
18.49 Ac

08-044
3.44 Ac

08-045
2.67 Ac

08-024
1.98 Ac

08-048
3.12 Ac

08-030
1.99 Ac

08-032
40774 SF

08-031
40646 SF

08-040
1.33 Ac

08-041
1.49 Ac

08-042
1.55 Ac

08-043
1.65 Ac

08-027
2.32 Ac

08-028
40460 SF

08-029
41084 SF

13-054
1.47 Ac

13-056
1.41 Ac

13-061
2.97 Ac

09-165
11.48 Ac

09-155
9.57 Ac

13-030
40135 SF

13-028
40000 SF

13-027
40000 SF

13-026
41500 SF

13-025
41500 SF

13-024
41500 SF

13-023
41500 SF

13-022
41500 SF

13-021
41500 SF

13-020
41500 SF

13-019
41500 SF

13-018
41500 SF

13-017
41500 SF

13-016
41500 SF

13-015
41500 SF

13-014
41500 SF

13-013
41500 SF

13-012
41500 SF

13-011
41500 SF

13-010
41500 SF

13-009
41500 SF

13-008
41500 SF

13-007
41500 SF

13-006
41500 SF

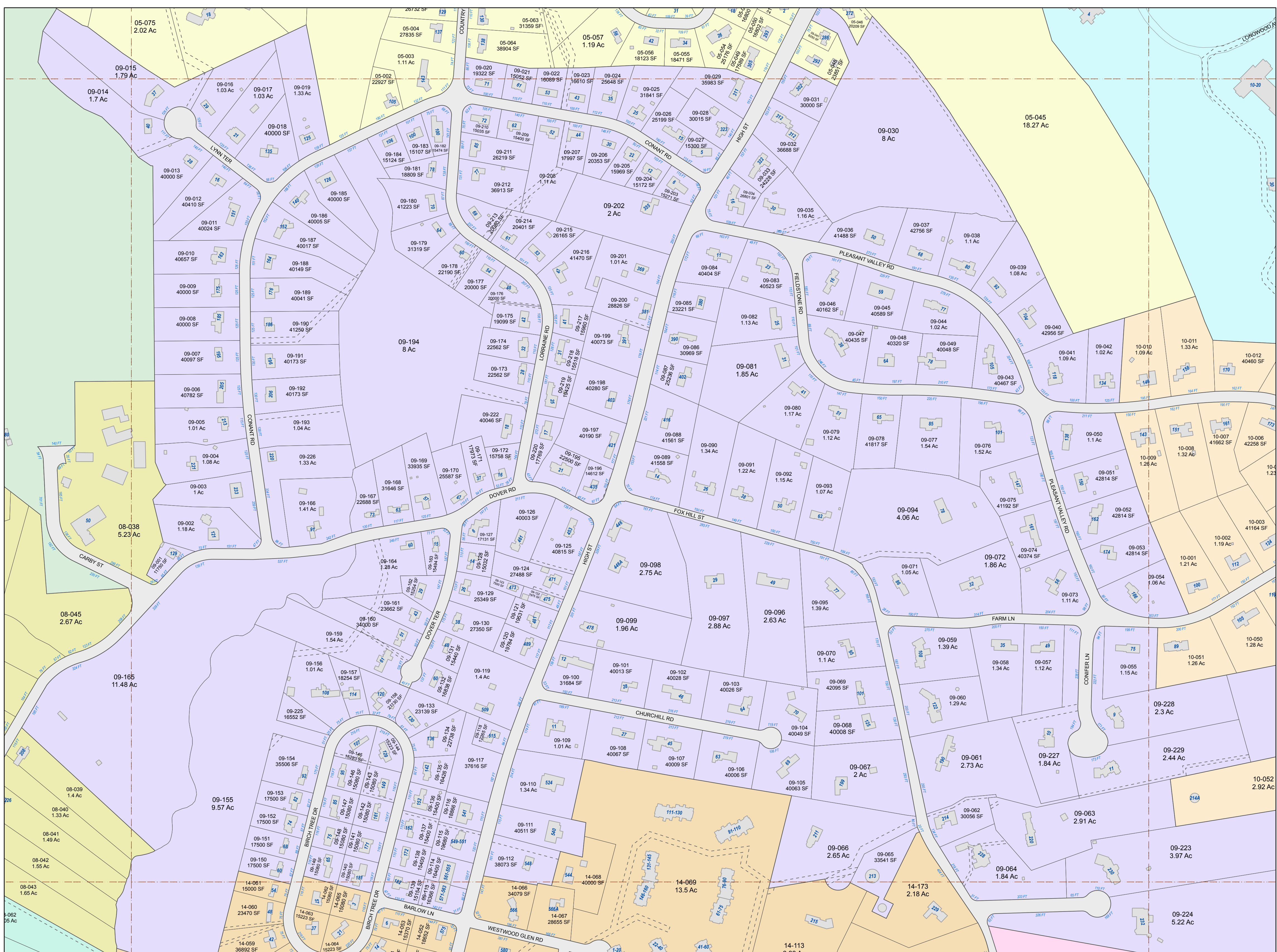
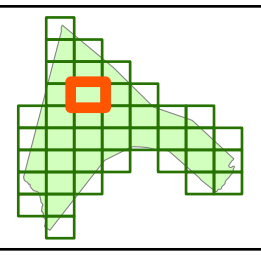
13-005
41500 SF

13-004
41500 SF

13-003
41500 SF

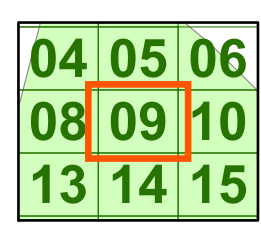
13-002
41500 SF

13-001
41500 SF




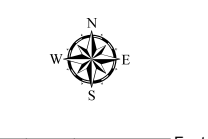
Explanation

- Map Grid
- Buildings
- Easement
- Train ROW
- Parcels
- MAP 01
- MAP 02
- MAP 03
- MAP 04
- MAP 05
- MAP 06
- MAP 07
- MAP 08
- MAP 09
- MAP 10
- MAP 11
- MAP 12
- MAP 13
- MAP 14
- MAP 15
- MAP 16
- MAP 17
- MAP 18
- MAP 19
- MAP 20
- MAP 21
- MAP 22
- MAP 23
- MAP 24
- MAP 25
- MAP 26
- MAP 27
- MAP 28
- MAP 29
- MAP 30
- MAP 31
- MAP 32
- MAP 33
- MAP 34
- MAP 35
- MAP 36
- MAP 37
- MAP 38
- MAP 39
- MAP 40
- MAP 41

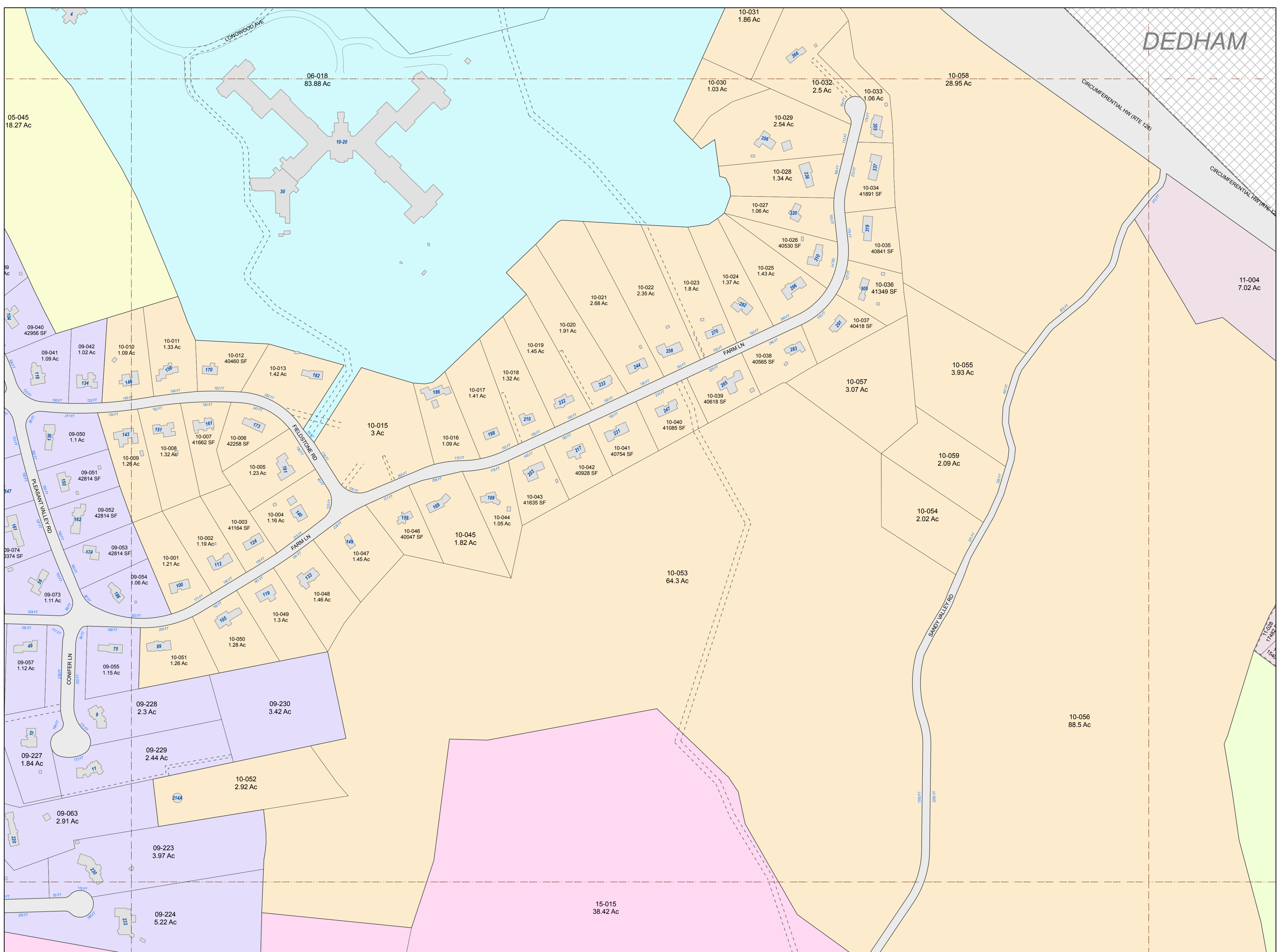


This map is intended to support the inventory of real property in the Town of Westwood. Map data should not be interpreted as the actual field survey data. This data should not be used for legal description or conveyance purposes.

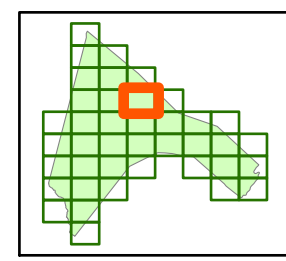
Revision Date: 8/9/2018



MAP # **09**



DEDHAM




Explanation

- Map Grid
- Buildings
- Easement
- Train ROW
- Parcels
- MAP 01
- MAP 02
- MAP 03
- MAP 04
- MAP 05
- MAP 06
- MAP 08
- MAP 09
- MAP 10
- MAP 11
- MAP 12
- MAP 13
- MAP 14
- MAP 15
- MAP 16
- MAP 17
- MAP 18
- MAP 19
- MAP 20
- MAP 21
- MAP 22
- MAP 23
- MAP 24
- MAP 25
- MAP 26
- MAP 27
- MAP 28
- MAP 29
- MAP 30
- MAP 31
- MAP 32
- MAP 33
- MAP 34
- MAP 35
- MAP 36
- MAP 37
- MAP 38
- MAP 39
- MAP 40
- MAP 41

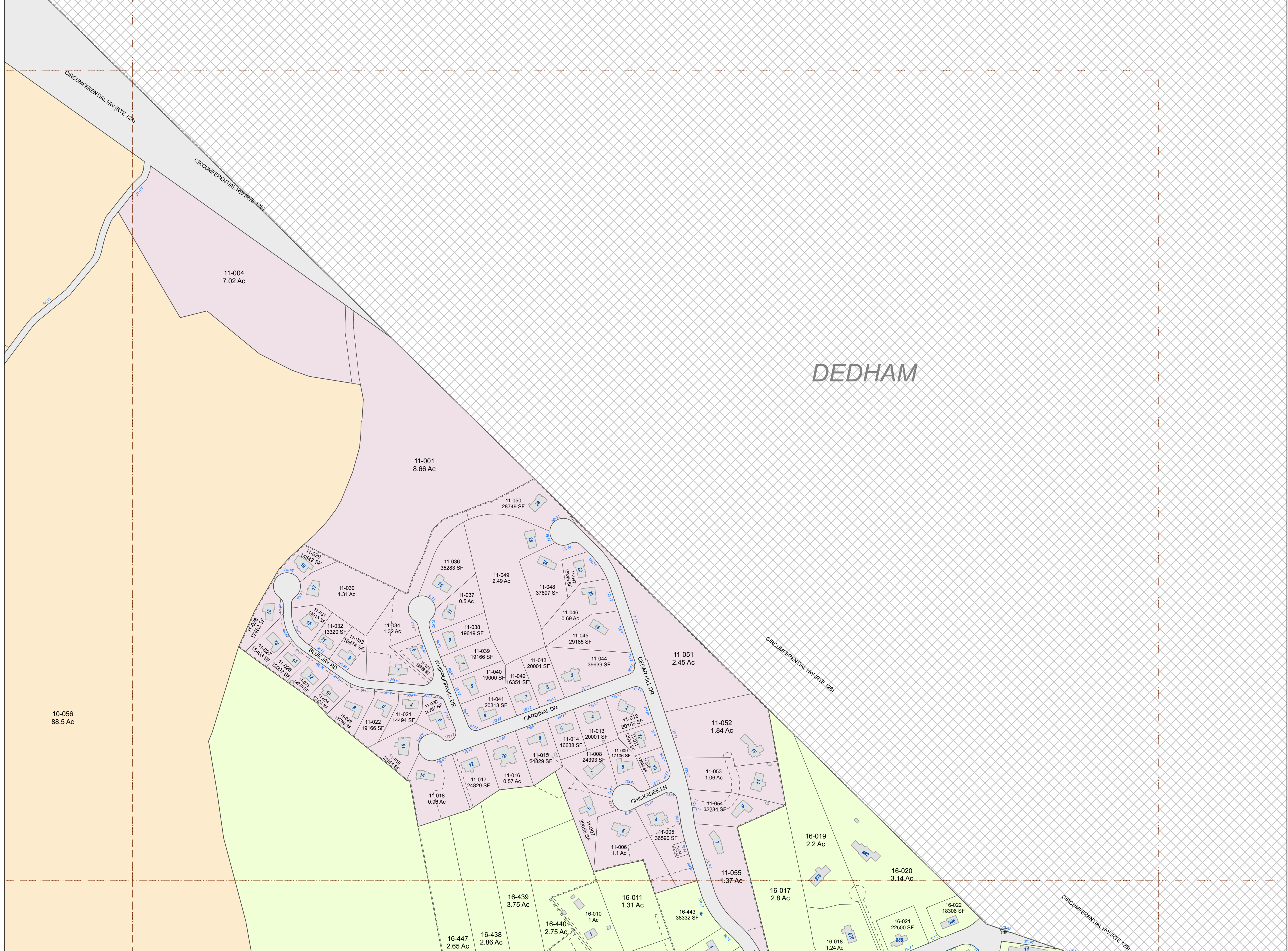
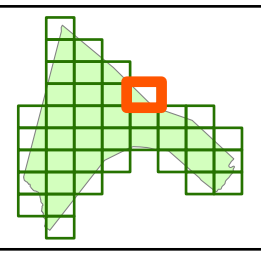
05	06
09	10
14	16

This map is intended to support the inventory of real property in the Town of Westwood. Map data should not be interpreted as the actual field survey data. This data should not be used for legal description or conveyance purposes.

Revision Date: 8/9/2018

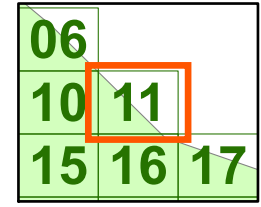


MAP # **10**




Explanation

- Map Grid
- Buildings
- Easement
- Train ROW
- Parcels
- MAP 01
- MAP 02
- MAP 03
- MAP 04
- MAP 05
- MAP 06
- MAP 08
- MAP 09
- MAP 10
- MAP 11
- MAP 12
- MAP 13
- MAP 14
- MAP 15
- MAP 16
- MAP 17
- MAP 18
- MAP 19
- MAP 20
- MAP 21
- MAP 22
- MAP 23
- MAP 24
- MAP 25
- MAP 26
- MAP 27
- MAP 28
- MAP 29
- MAP 30
- MAP 31
- MAP 32
- MAP 33
- MAP 34
- MAP 35
- MAP 36
- MAP 37
- MAP 38
- MAP 39
- MAP 40
- MAP 41

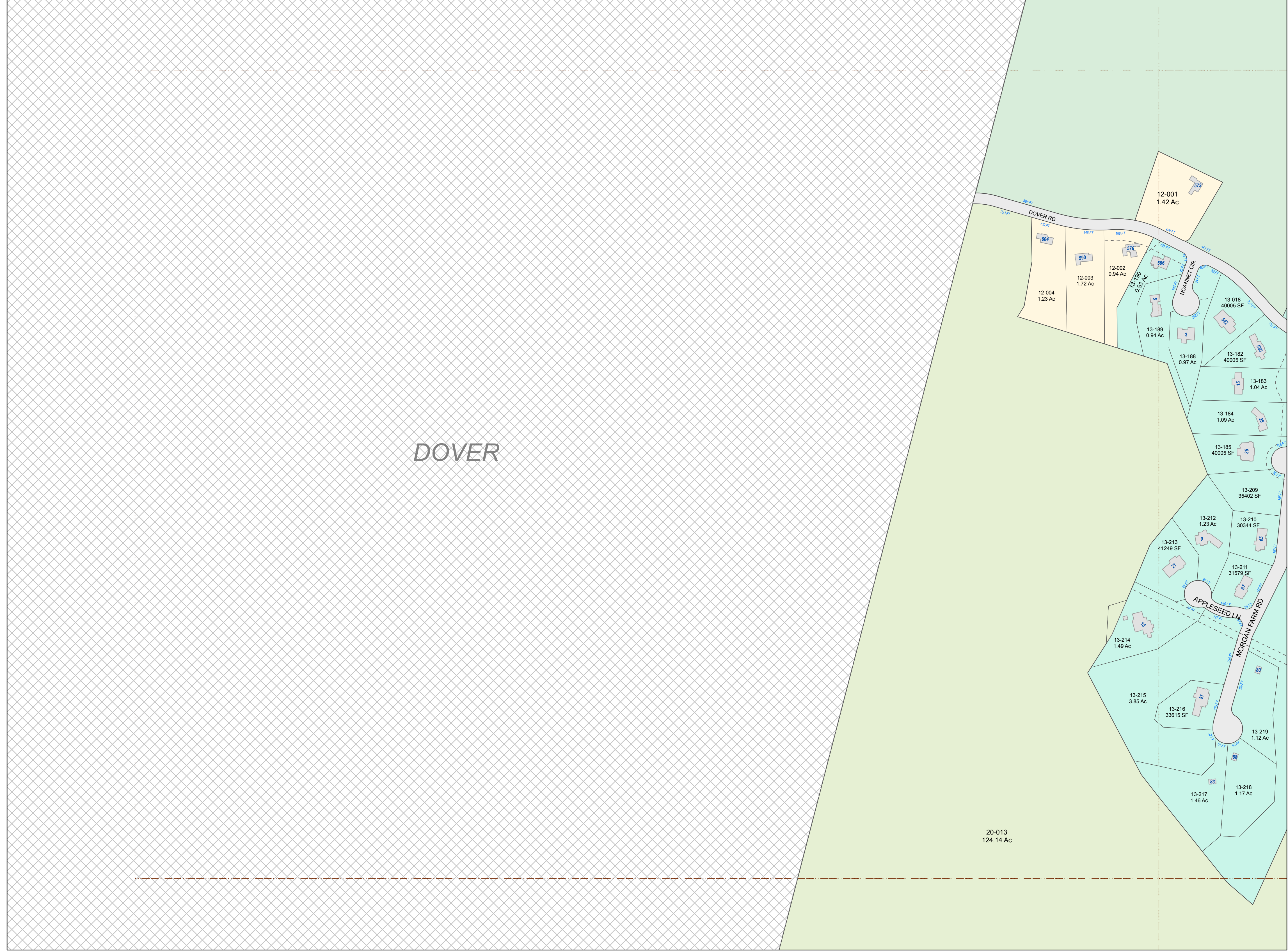
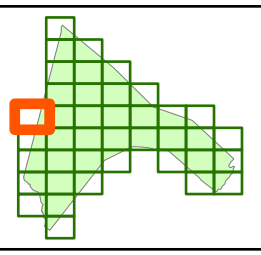


This map is intended to support the inventory of real property in the Town of Westwood. Map data should not be interpreted as the actual field survey data. This data should not be used for legal description or conveyance purposes.

Revision Date: 8/9/2018

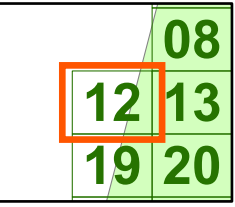


MAP # **11**



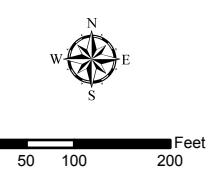
Explanation

- Map Grid
- Buildings
- Easement
- Train ROW
- Parcels
- MAP 01
- MAP 02
- MAP 03
- MAP 04
- MAP 05
- MAP 06
- MAP 08
- MAP 09
- MAP 10
- MAP 11
- MAP 12
- MAP 13
- MAP 14
- MAP 15
- MAP 16
- MAP 17
- MAP 18
- MAP 19
- MAP 20
- MAP 21
- MAP 22
- MAP 23
- MAP 24
- MAP 25
- MAP 26
- MAP 27
- MAP 28
- MAP 29
- MAP 30
- MAP 31
- MAP 32
- MAP 33
- MAP 34
- MAP 35
- MAP 36
- MAP 37
- MAP 38
- MAP 39
- MAP 40
- MAP 41



This map is intended to support the inventory of real property in the Town of Westwood. Map data should not be interpreted as the actual field survey data. This data should not be used for legal description or conveyance purposes.

Revision Date: 8/9/2018



MAP #
12

DOVER

20-013
124.14 Ac

12-001
1.42 Ac

12-004
1.23 Ac

12-003
1.72 Ac

12-002
0.94 Ac

13-189
0.94 Ac

13-188
0.97 Ac

13-182
40005 SF

13-183
1.04 Ac

13-184
1.09 Ac

13-185
40005 SF

13-209
35402 SF

13-212
1.23 Ac

13-210
30344 SF

13-213
41249 SF

13-211
31579 SF

13-214
1.49 Ac

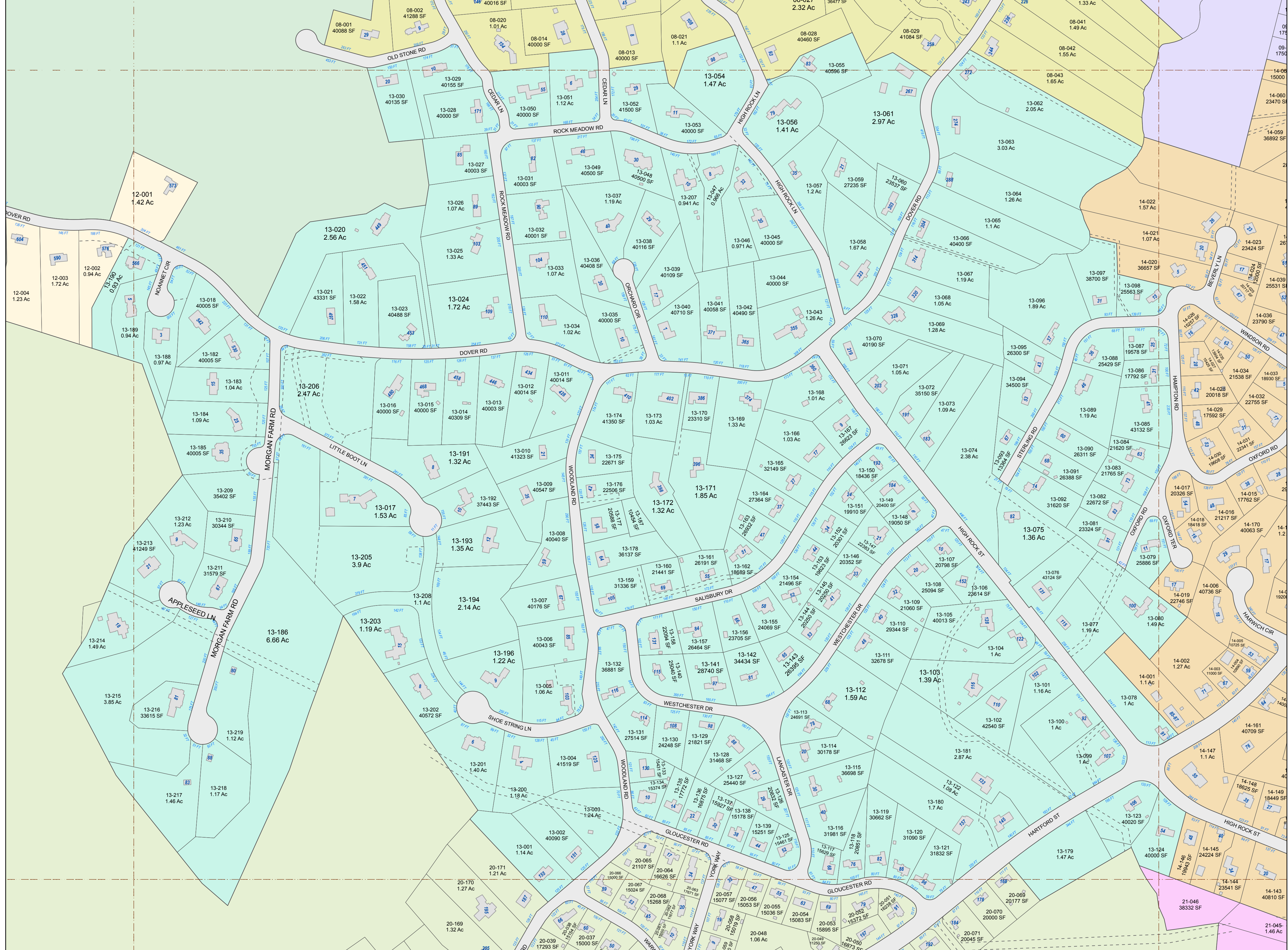
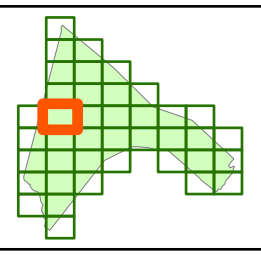
13-215
3.85 Ac

13-216
33615 SF

13-219
1.12 Ac

13-218
1.17 Ac

13-217
1.46 Ac




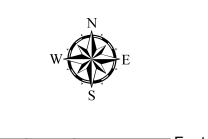
Explanation

- Map Grid
- Buildings
- Easement
- Train ROW
- Parcels
- MAP 01
- MAP 02
- MAP 03
- MAP 04
- MAP 05
- MAP 06
- MAP 08
- MAP 09
- MAP 10
- MAP 11
- MAP 12
- MAP 13
- MAP 14
- MAP 15
- MAP 16
- MAP 17
- MAP 18
- MAP 19
- MAP 20
- MAP 21
- MAP 22
- MAP 23
- MAP 24
- MAP 25
- MAP 26
- MAP 27
- MAP 28
- MAP 29
- MAP 30
- MAP 31
- MAP 32
- MAP 33
- MAP 34
- MAP 35
- MAP 36
- MAP 37
- MAP 38
- MAP 39
- MAP 40
- MAP 41

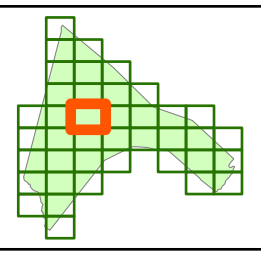
08	09
12	13
19	20
21	

This map is intended to support the inventory of real property in the Town of Westwood. Map data should not be interpreted as the actual field survey data. This data should not be used for legal description or conveyance purposes.

Revision Date: 8/9/2018



MAP # **13**



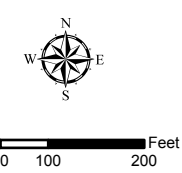
Explanation

- Map Grid
- Buildings
- Easement
- Train ROW
- Parcels
- MAP 01
- MAP 02
- MAP 03
- MAP 04
- MAP 05
- MAP 06
- MAP 08
- MAP 09
- MAP 10
- MAP 11
- MAP 12
- MAP 13
- MAP 14
- MAP 15
- MAP 16
- MAP 17
- MAP 18
- MAP 19
- MAP 20
- MAP 21
- MAP 22
- MAP 23
- MAP 24
- MAP 25
- MAP 26
- MAP 27
- MAP 28
- MAP 29
- MAP 30
- MAP 31
- MAP 32
- MAP 33
- MAP 34
- MAP 35
- MAP 36
- MAP 37
- MAP 38
- MAP 39
- MAP 40
- MAP 41

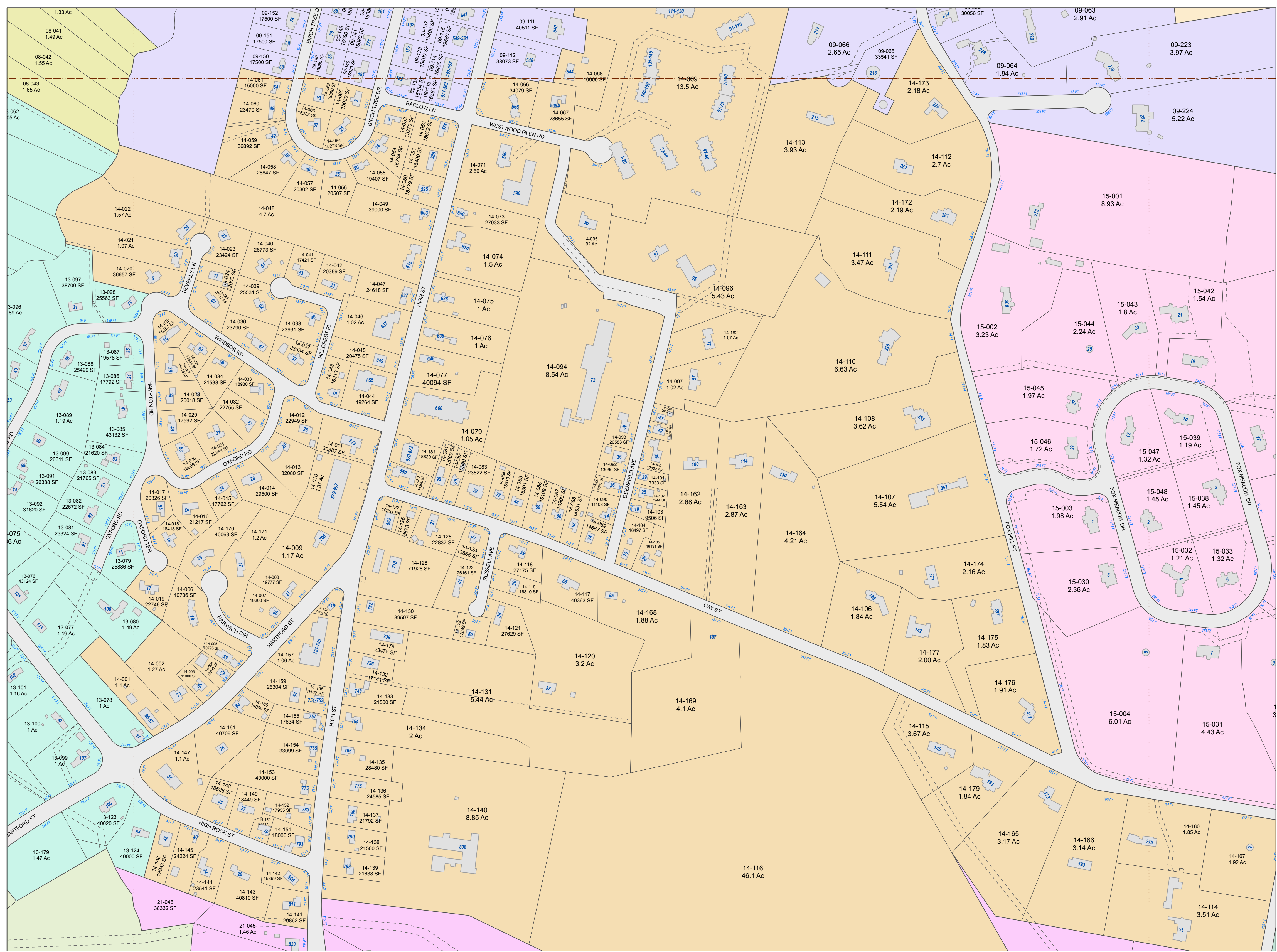
08	09	10
13	14	15
20	21	22

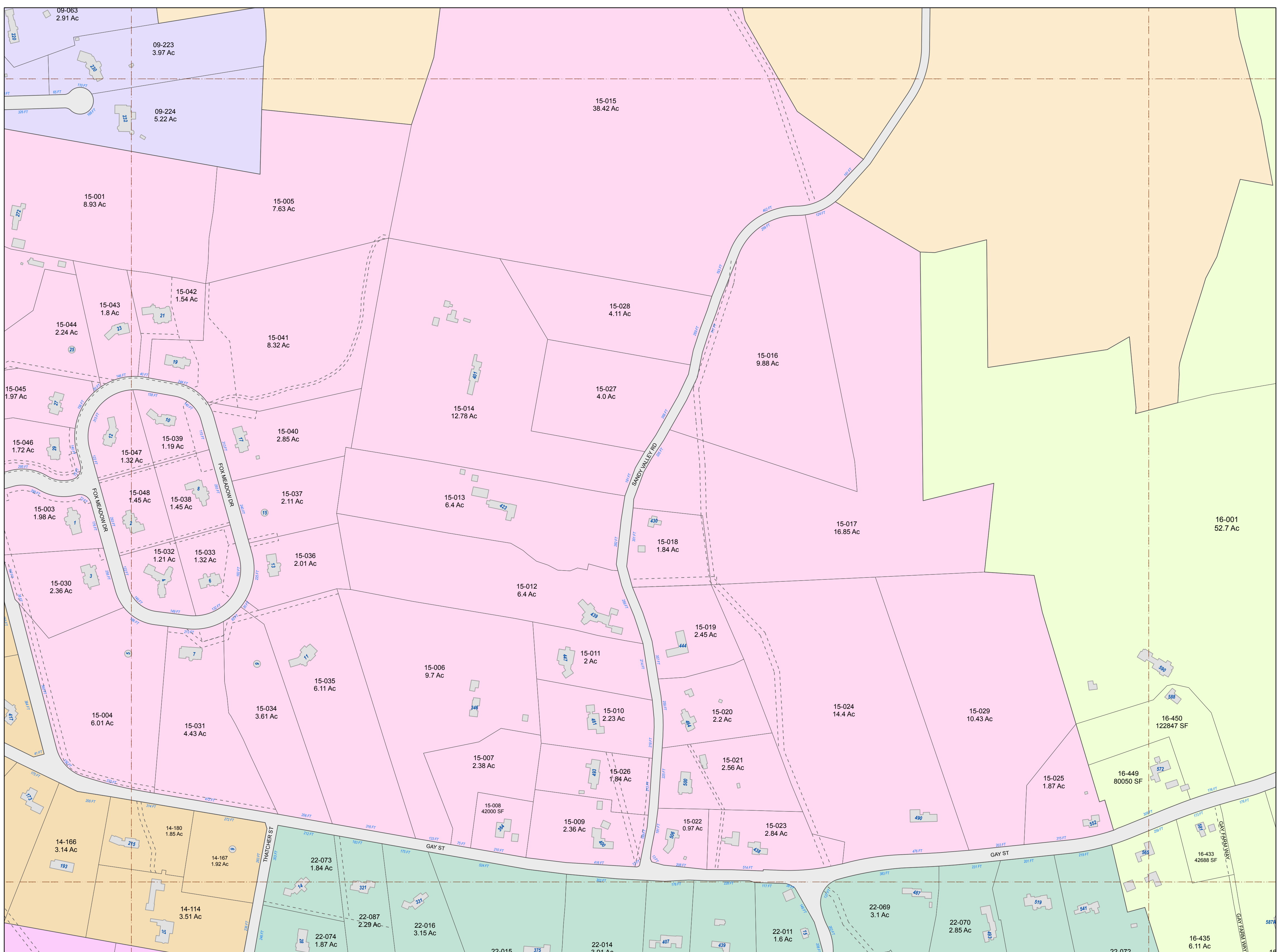
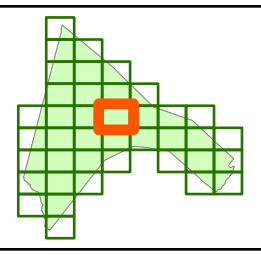
This map is intended to support the inventory of real property in the Town of Westwood. Map data should not be interpreted as the actual field survey data. This data should not be used for legal description or conveyance purposes.

Revision Date: 8/9/2018



MAP # **14**



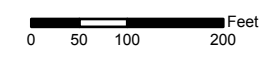


Explanation	
	Map Grid
	Buildings
	Easement
	Train ROW
	Parcels
	MAP 01
	MAP 02
	MAP 03
	MAP 04
	MAP 05
	MAP 06
	MAP 08
	MAP 09
	MAP 10
	MAP 11
	MAP 12
	MAP 13
	MAP 14
	MAP 15
	MAP 16
	MAP 17
	MAP 18
	MAP 19
	MAP 20
	MAP 21
	MAP 22
	MAP 23
	MAP 24
	MAP 25
	MAP 26
	MAP 27
	MAP 28
	MAP 29
	MAP 30
	MAP 31
	MAP 32
	MAP 33
	MAP 34
	MAP 35
	MAP 36
	MAP 37
	MAP 38
	MAP 39
	MAP 40
	MAP 41

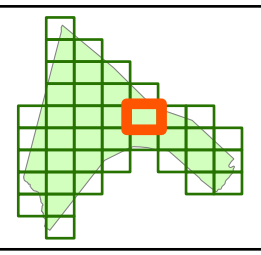
09	10	11
14	15	16
21	22	23

This map is intended to support the inventory of real property in the Town of Westwood. Map data should not be interpreted as the actual field survey data. This data should not be used for legal description or conveyance purposes.

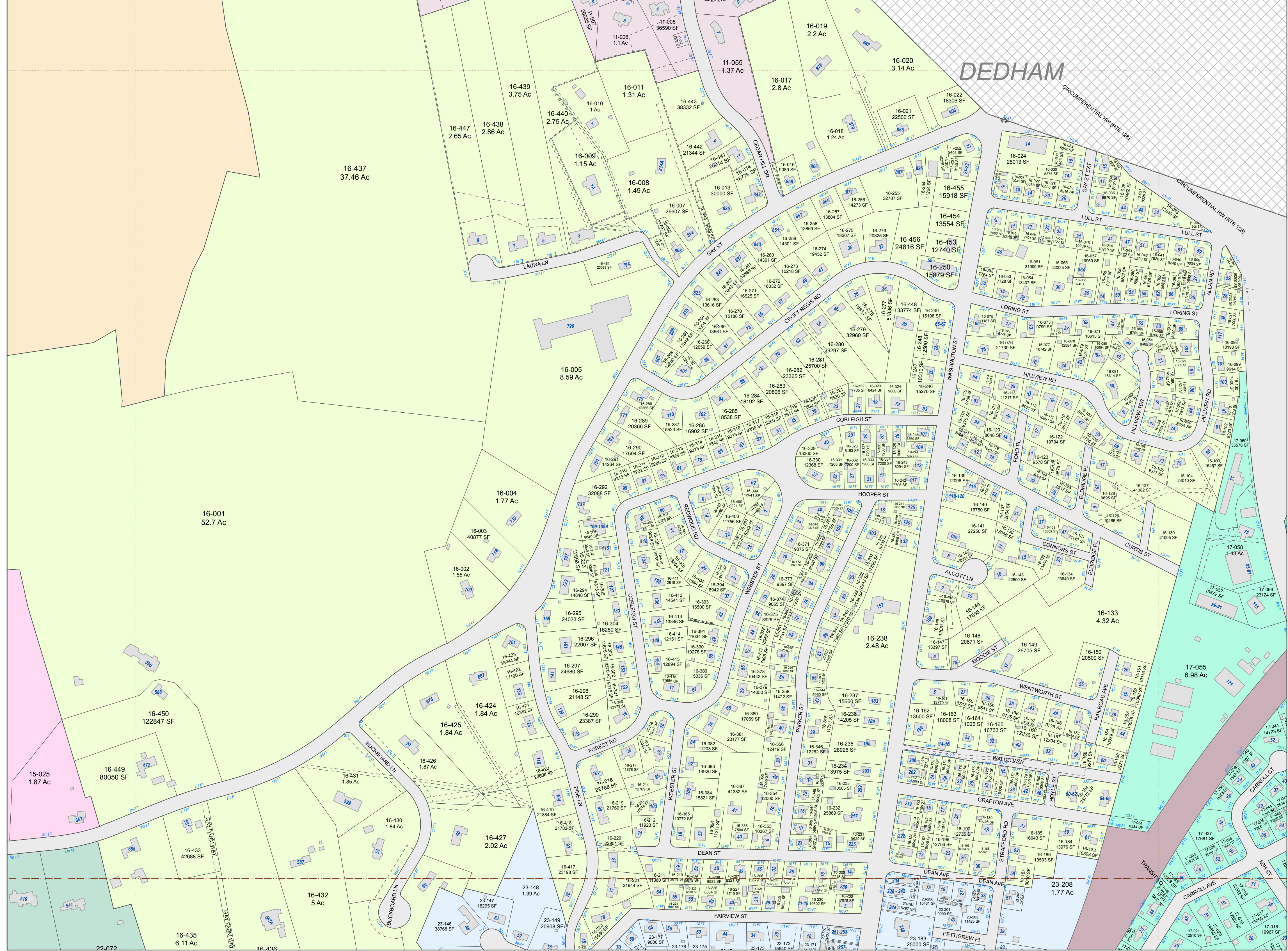
Revision Date: 8/9/2018



MAP #
15



DEDHAM



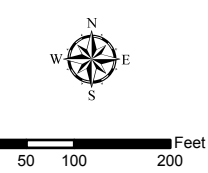
Explanation

- Map Grid
- Buildings
- Easement
- Train ROW
- Parcels
- MAP 01
- MAP 02
- MAP 03
- MAP 04
- MAP 05
- MAP 06
- MAP 08
- MAP 09
- MAP 10
- MAP 11
- MAP 12
- MAP 13
- MAP 14
- MAP 15
- MAP 16
- MAP 17
- MAP 18
- MAP 19
- MAP 20
- MAP 21
- MAP 22
- MAP 23
- MAP 24
- MAP 25
- MAP 26
- MAP 27
- MAP 28
- MAP 29
- MAP 30
- MAP 31
- MAP 32
- MAP 33
- MAP 34
- MAP 35
- MAP 36
- MAP 37
- MAP 38
- MAP 39
- MAP 40
- MAP 41

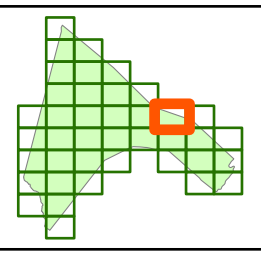
10	11
15	16
22	23
24	

This map is intended to support the inventory of real property in the Town of Westwood. Map data should not be interpreted as the actual field survey data. This data should not be used for legal description or conveyance purposes.

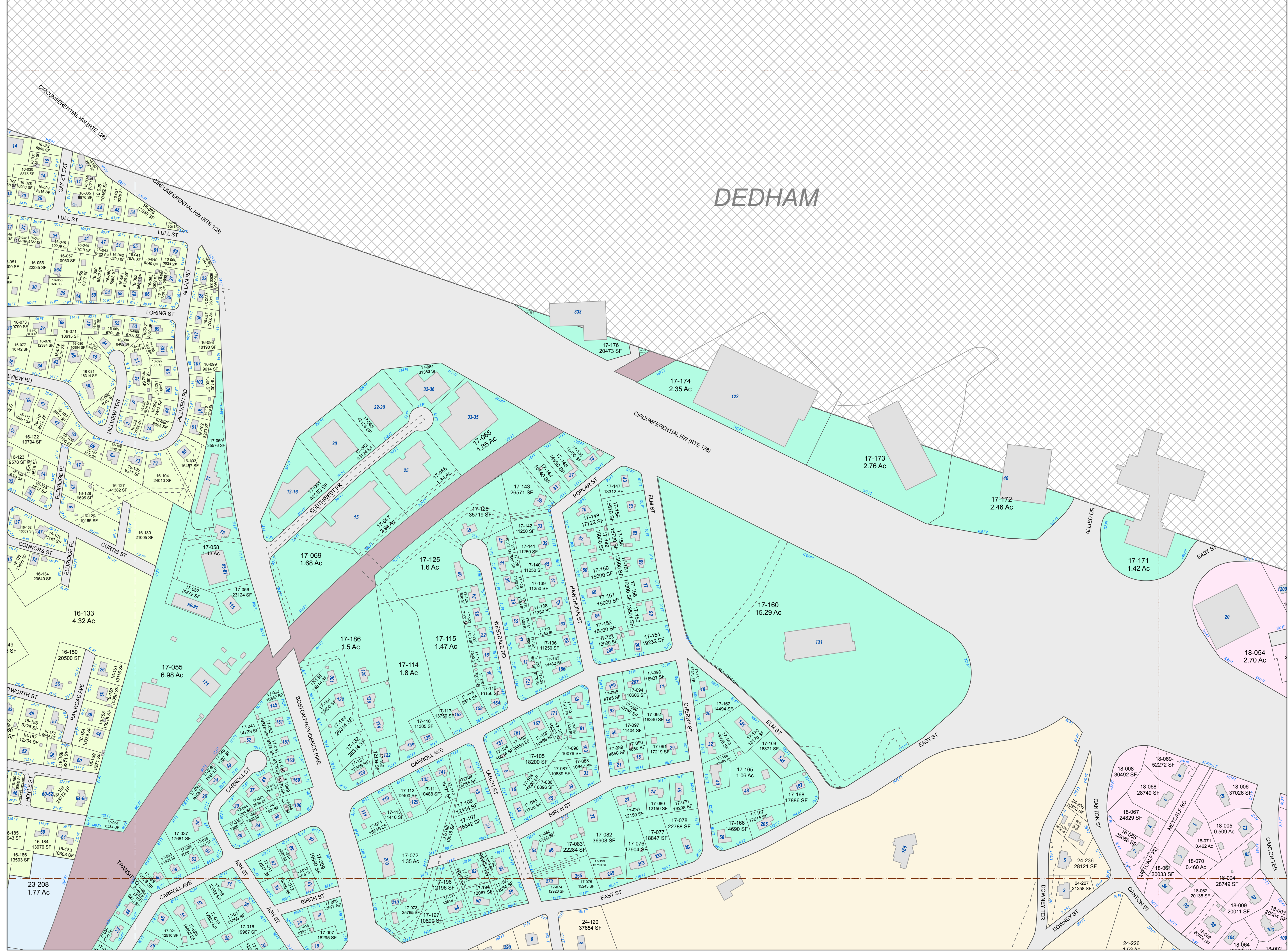
Revision Date: 8/9/2018



MAP # **16**

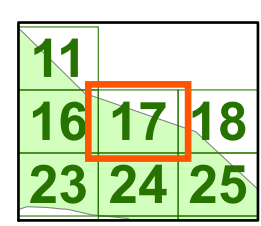


DEDHAM




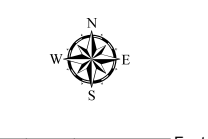
Explanation

- Map Grid
- Buildings
- Easement
- Train ROW
- Parcels
- MAP 01
- MAP 02
- MAP 03
- MAP 04
- MAP 05
- MAP 06
- MAP 08
- MAP 09
- MAP 10
- MAP 11
- MAP 12
- MAP 13
- MAP 14
- MAP 15
- MAP 16
- MAP 17
- MAP 18
- MAP 19
- MAP 20
- MAP 21
- MAP 22
- MAP 23
- MAP 24
- MAP 25
- MAP 26
- MAP 27
- MAP 28
- MAP 29
- MAP 30
- MAP 31
- MAP 32
- MAP 33
- MAP 34
- MAP 35
- MAP 36
- MAP 37
- MAP 38
- MAP 39
- MAP 40
- MAP 41

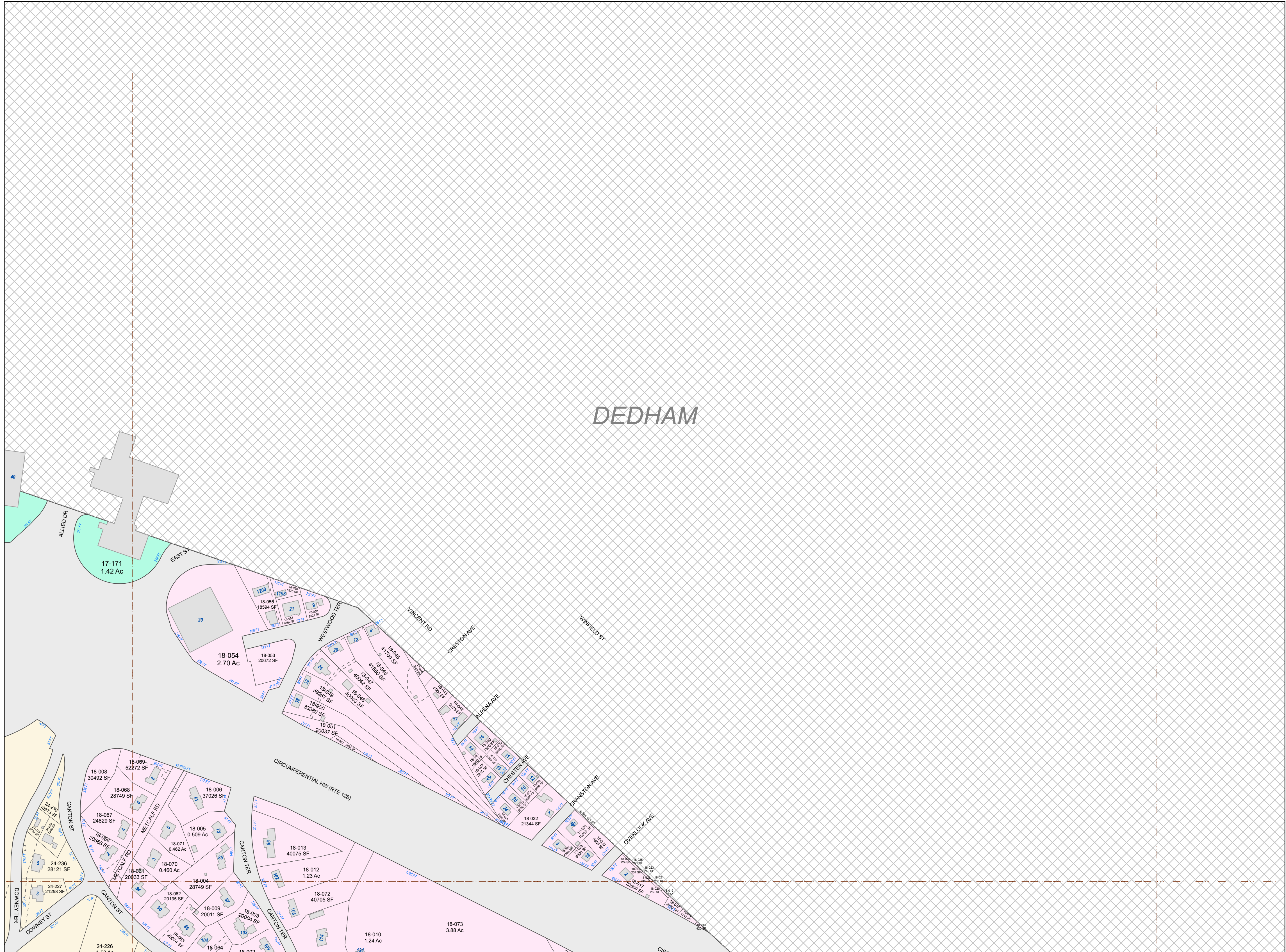
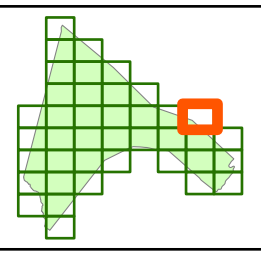


This map is intended to support the inventory of real property in the Town of Westwood. Map data should not be interpreted as the actual field survey data. This data should not be used for legal description or conveyance purposes.

Revision Date: 8/9/2018



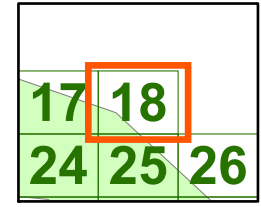
MAP # **17**



DEDHAM


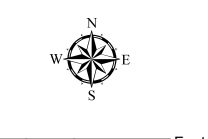
Explanation

- Map Grid
- Buildings
- Easement
- Train ROW
- Parcels
- MAP 01
- MAP 02
- MAP 03
- MAP 04
- MAP 05
- MAP 06
- MAP 08
- MAP 09
- MAP 10
- MAP 12
- MAP 13
- MAP 14
- MAP 15
- MAP 16
- MAP 17
- MAP 18
- MAP 19
- MAP 20
- MAP 21
- MAP 22
- MAP 23
- MAP 24
- MAP 25
- MAP 26
- MAP 27
- MAP 28
- MAP 29
- MAP 30
- MAP 31
- MAP 32
- MAP 33
- MAP 34
- MAP 35
- MAP 36
- MAP 37
- MAP 38
- MAP 39
- MAP 40
- MAP 41

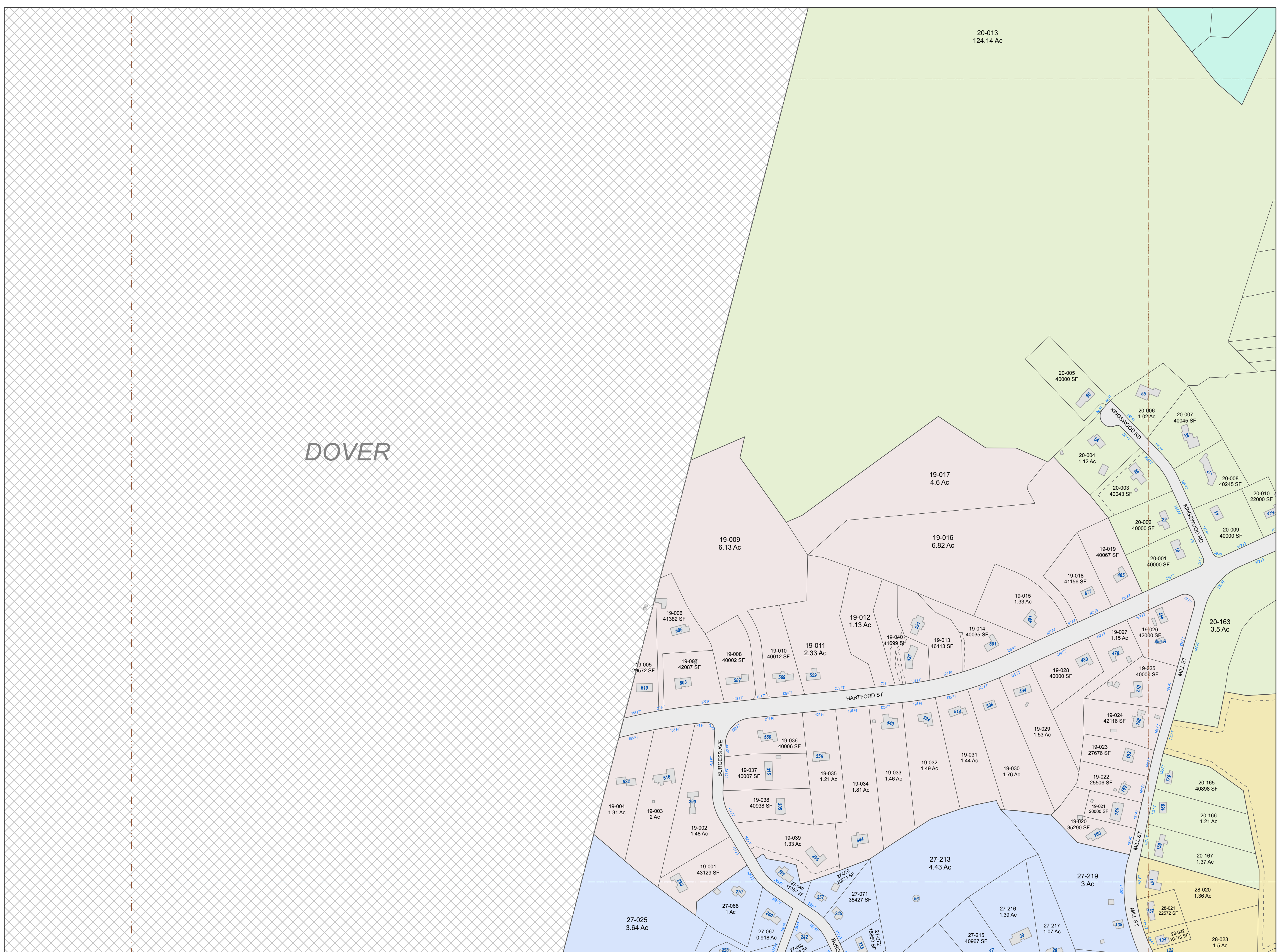
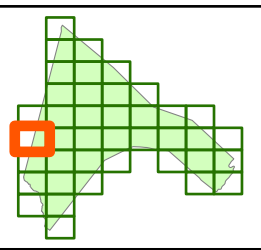


This map is intended to support the inventory of real property in the Town of Westwood. Map data should not be interpreted as the actual field survey data. This data should not be used for legal description or conveyance purposes.

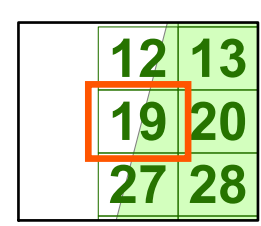
Revision Date: 8/9/2018



MAP #
18


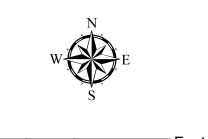


Explanation	
	Map Grid
	Buildings
	Easement
	Train ROW
	Parcels
	MAP 01
	MAP 02
	MAP 03
	MAP 04
	MAP 05
	MAP 06
	MAP 08
	MAP 09
	MAP 10
	MAP 11
	MAP 12
	MAP 13
	MAP 14
	MAP 15
	MAP 16
	MAP 17
	MAP 18
	MAP 19
	MAP 20
	MAP 21
	MAP 22
	MAP 23
	MAP 24
	MAP 25
	MAP 26
	MAP 27
	MAP 28
	MAP 29
	MAP 30
	MAP 31
	MAP 32
	MAP 33
	MAP 34
	MAP 35
	MAP 36
	MAP 37
	MAP 38
	MAP 39
	MAP 40
	MAP 41

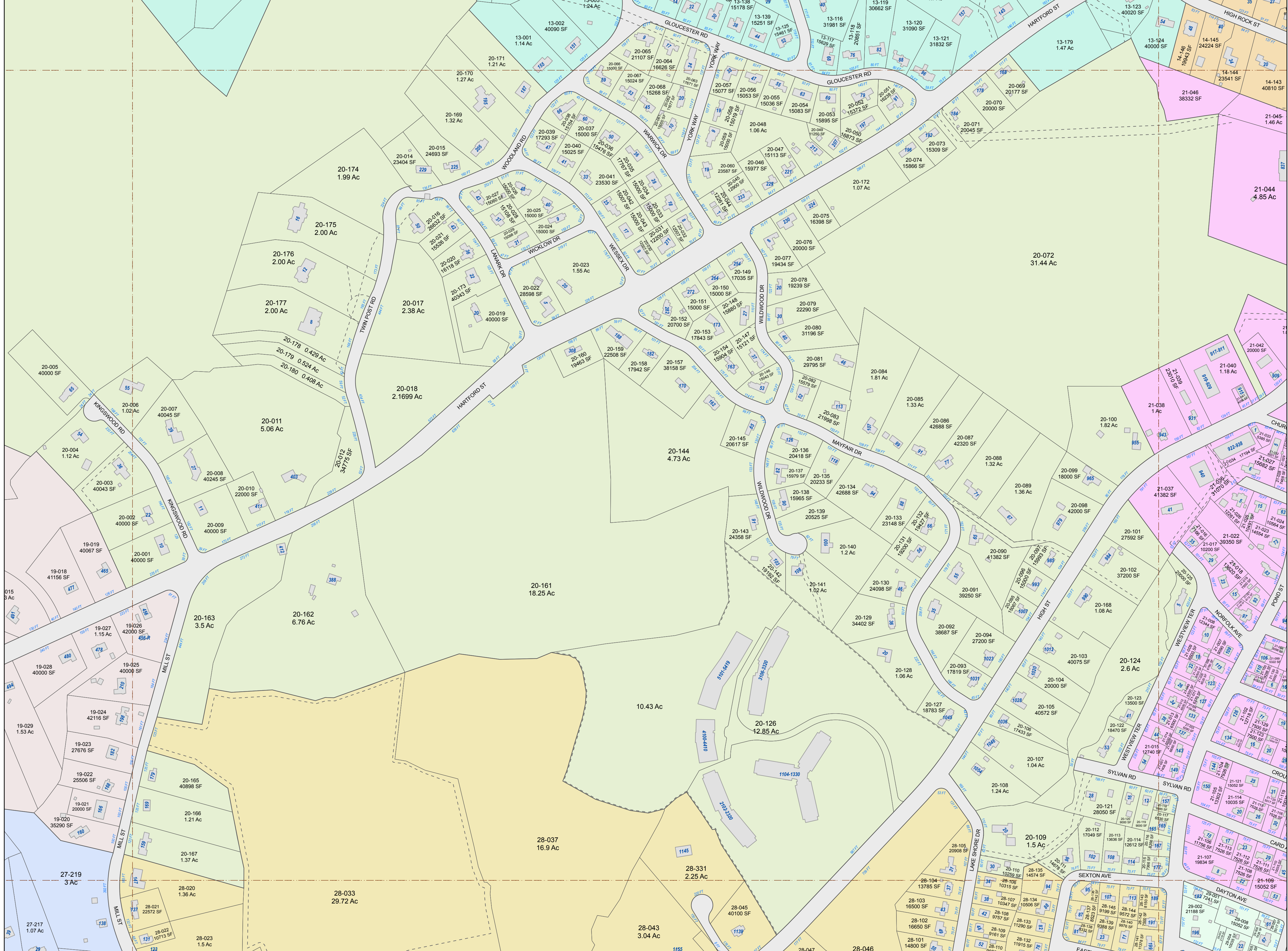
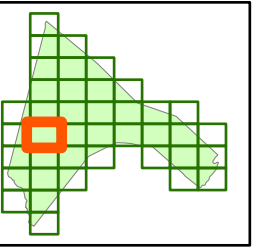


This map is intended to support the inventory of real property in the Town of Westwood. Map data should not be interpreted as the actual field survey data. This data should not be used for legal description or conveyance purposes.

Revision Date: 8/9/2018



MAP # **19**


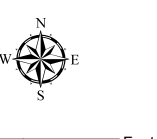


Explanation	
	Map Grid
	Buildings
	Easement
	Train ROW
	Parcels
	MAP 01
	MAP 02
	MAP 03
	MAP 04
	MAP 05
	MAP 06
	MAP 08
	MAP 09
	MAP 10
	MAP 11
	MAP 12
	MAP 13
	MAP 14
	MAP 15
	MAP 16
	MAP 17
	MAP 18
	MAP 19
	MAP 20
	MAP 21
	MAP 22
	MAP 23
	MAP 24
	MAP 25
	MAP 26
	MAP 27
	MAP 28
	MAP 29
	MAP 30
	MAP 31
	MAP 32
	MAP 33
	MAP 34
	MAP 35
	MAP 36
	MAP 37
	MAP 38
	MAP 39
	MAP 40
	MAP 41

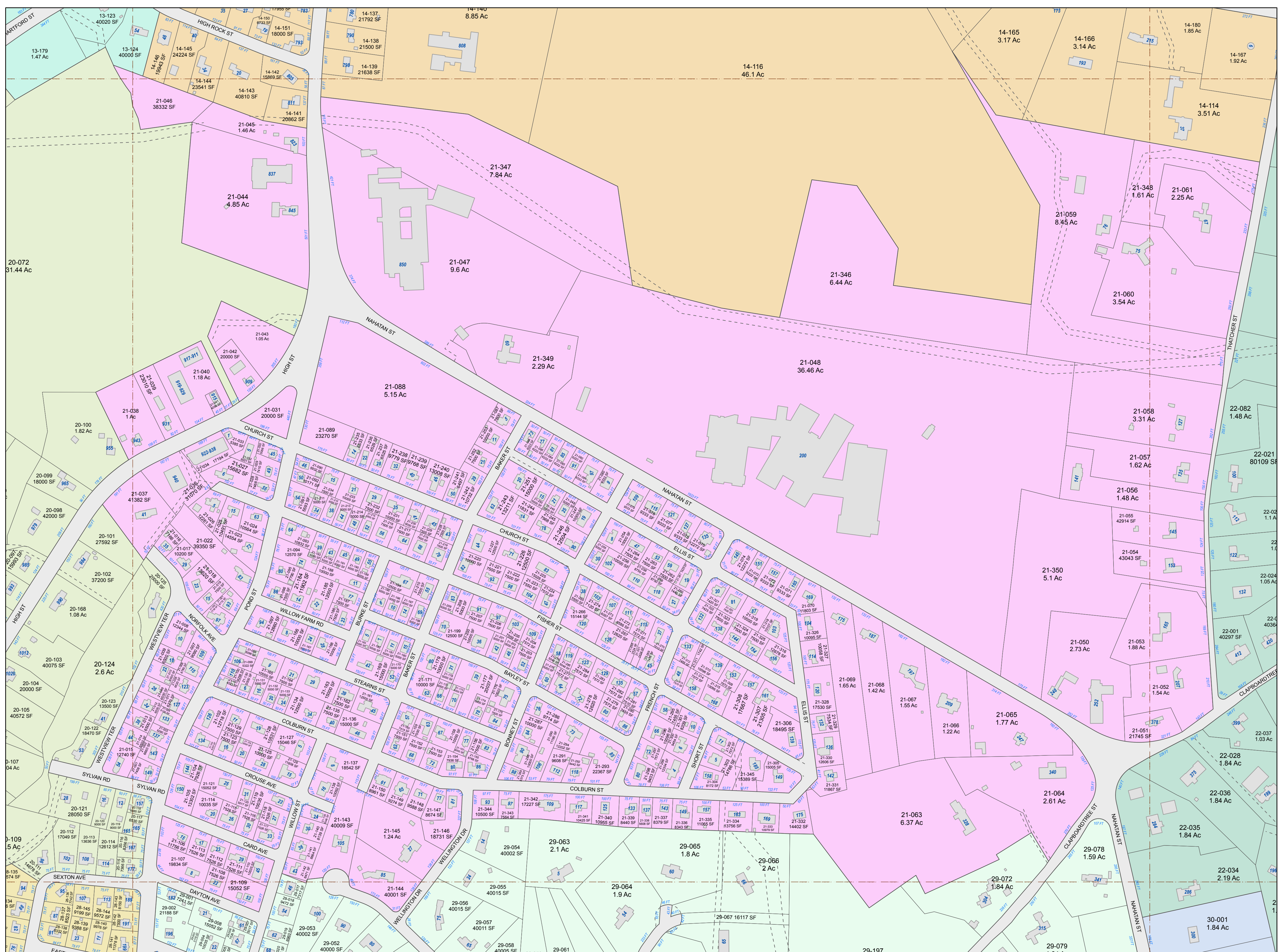
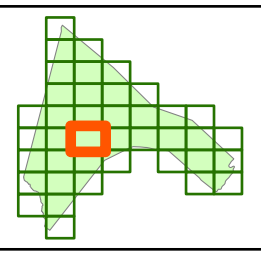
12	13	14
19	20	21
27	28	29

This map is intended to support the inventory of real property in the Town of Westwood. Map data should not be interpreted as the actual field survey data. This data should not be used for legal description or conveyance purposes.

Revision Date: 8/9/2018



MAP # **20**



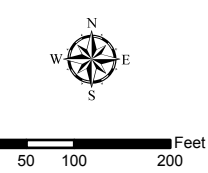
Explanation

- Map Grid
- Buildings
- Easement
- Train ROW
- Parcels
- MAP 01
- MAP 02
- MAP 03
- MAP 04
- MAP 05
- MAP 06
- MAP 08
- MAP 09
- MAP 10
- MAP 11
- MAP 12
- MAP 13
- MAP 14
- MAP 15
- MAP 16
- MAP 17
- MAP 18
- MAP 19
- MAP 20
- MAP 21
- MAP 22
- MAP 23
- MAP 24
- MAP 25
- MAP 26
- MAP 27
- MAP 28
- MAP 29
- MAP 30
- MAP 31
- MAP 32
- MAP 33
- MAP 34
- MAP 35
- MAP 36
- MAP 37
- MAP 38
- MAP 39
- MAP 40
- MAP 41

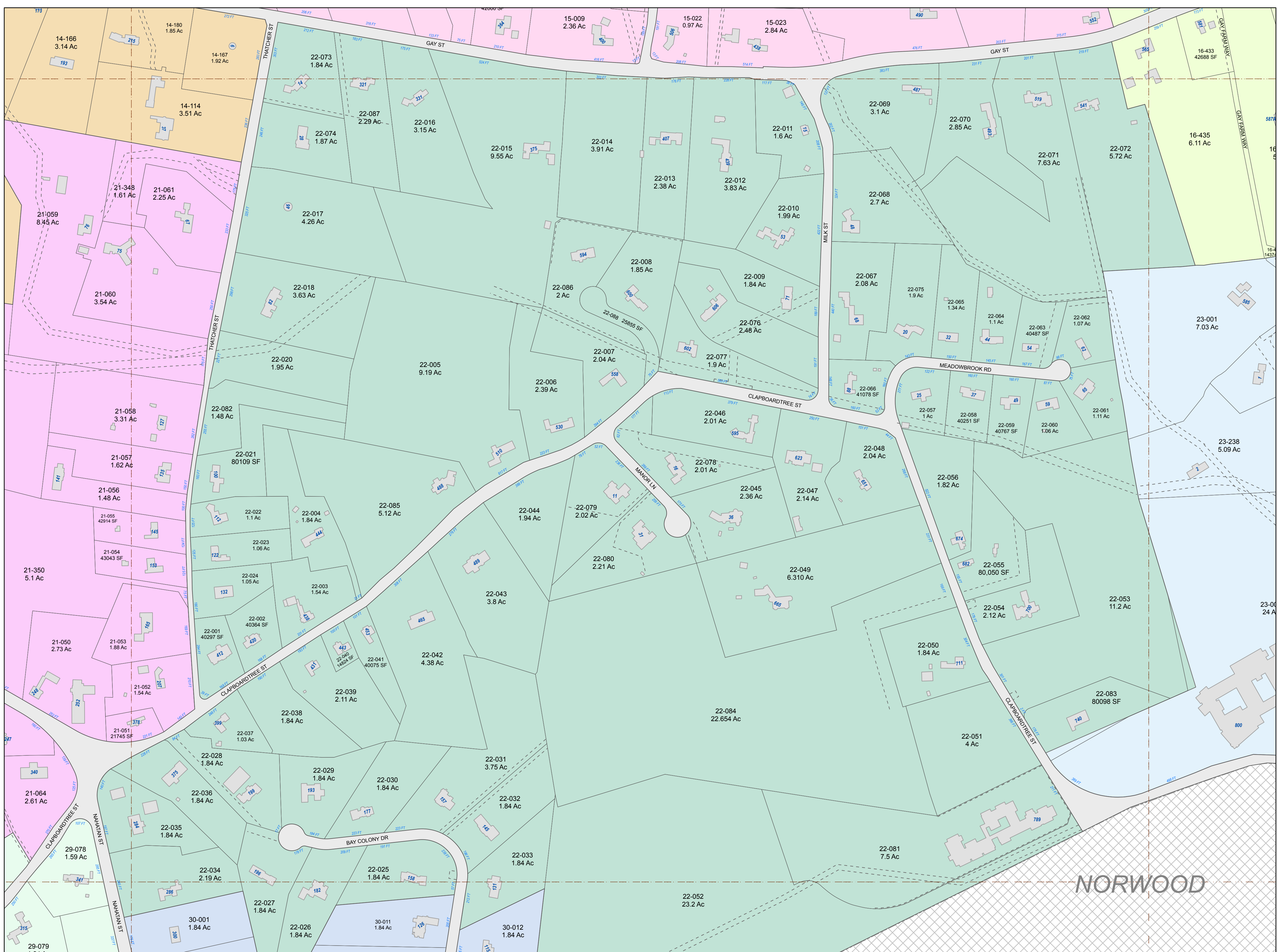
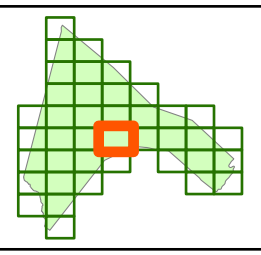
13	14	15
20	21	22
28	29	30

This map is intended to support the inventory of real property in the Town of Westwood. Map data should not be interpreted as the actual field survey data. This data should not be used for legal description or conveyance purposes.

Revision Date: 8/9/2018



MAP # **21**




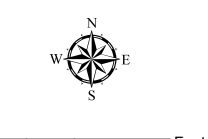
Explanation

- Map Grid
- Buildings
- Easement
- Train ROW
- Parcels
- MAP 01
- MAP 02
- MAP 03
- MAP 04
- MAP 05
- MAP 06
- MAP 08
- MAP 09
- MAP 10
- MAP 11
- MAP 12
- MAP 13
- MAP 14
- MAP 15
- MAP 16
- MAP 17
- MAP 18
- MAP 19
- MAP 20
- MAP 21
- MAP 22
- MAP 23
- MAP 24
- MAP 25
- MAP 26
- MAP 27
- MAP 28
- MAP 29
- MAP 30
- MAP 31
- MAP 32
- MAP 33
- MAP 34
- MAP 35
- MAP 36
- MAP 37
- MAP 38
- MAP 39
- MAP 40
- MAP 41

14	15	16
21	22	23
29	30	

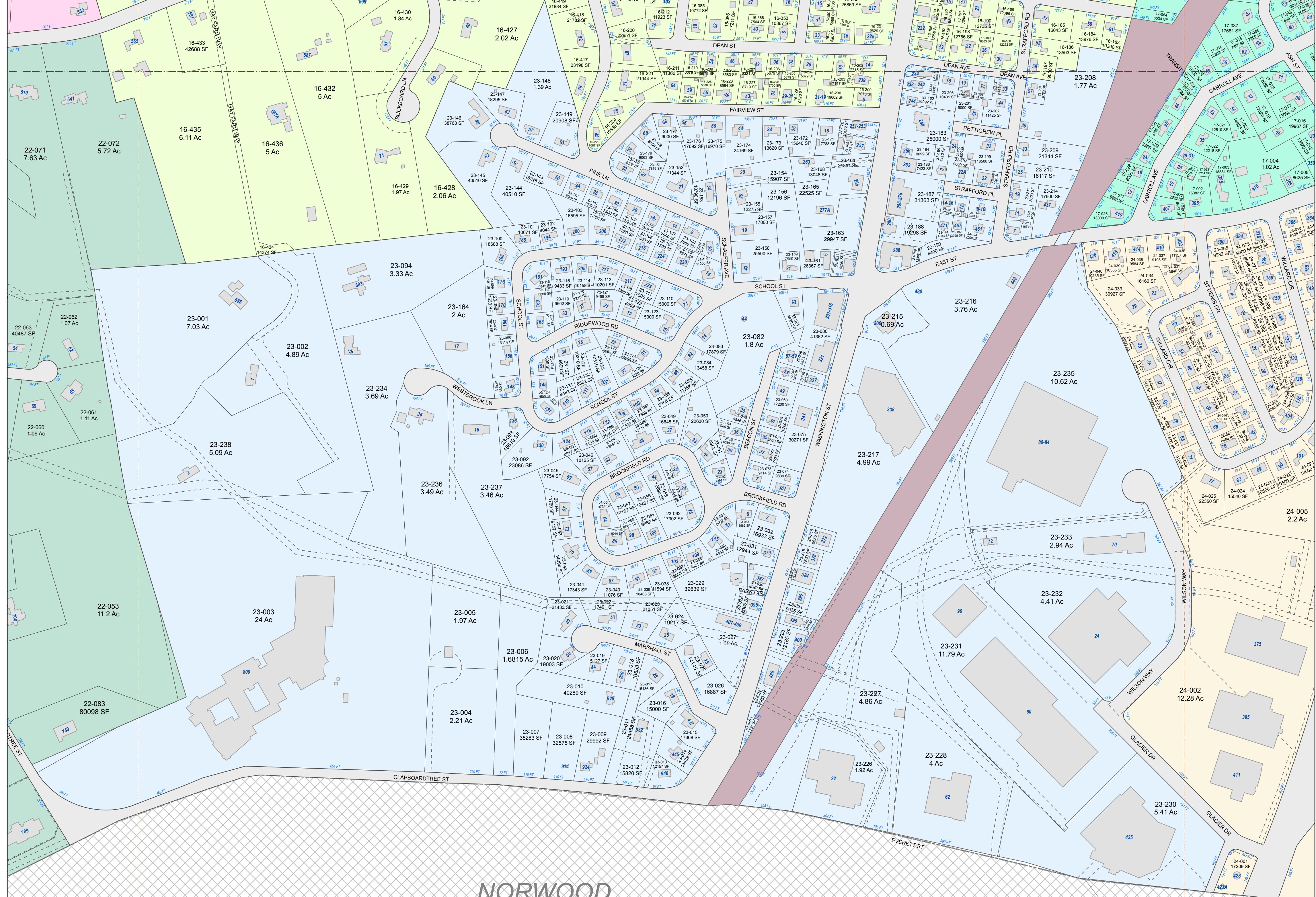
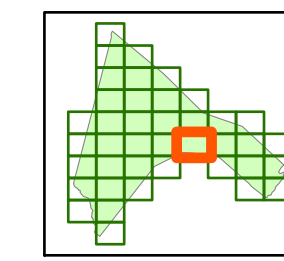
This map is intended to support the inventory of real property in the Town of Westwood. Map data should not be interpreted as the actual field survey data. This data should not be used for legal description or conveyance purposes.

Revision Date: 8/9/2018



MAP # **22**

NORWOOD




Explanation

- Map Grid
- Buildings
- Easement
- Train ROW
- Parcels
- MAP 01
- MAP 02
- MAP 03
- MAP 04
- MAP 05
- MAP 06
- MAP 08
- MAP 09
- MAP 10
- MAP 11
- MAP 12
- MAP 13
- MAP 14
- MAP 15
- MAP 16
- MAP 17
- MAP 18
- MAP 19
- MAP 20
- MAP 21
- MAP 22
- MAP 23
- MAP 24
- MAP 25
- MAP 26
- MAP 27
- MAP 28
- MAP 29
- MAP 30
- MAP 31
- MAP 32
- MAP 33
- MAP 34
- MAP 35
- MAP 36
- MAP 37
- MAP 38
- MAP 39
- MAP 40
- MAP 41

15	16	17
22	23	24
30	31	

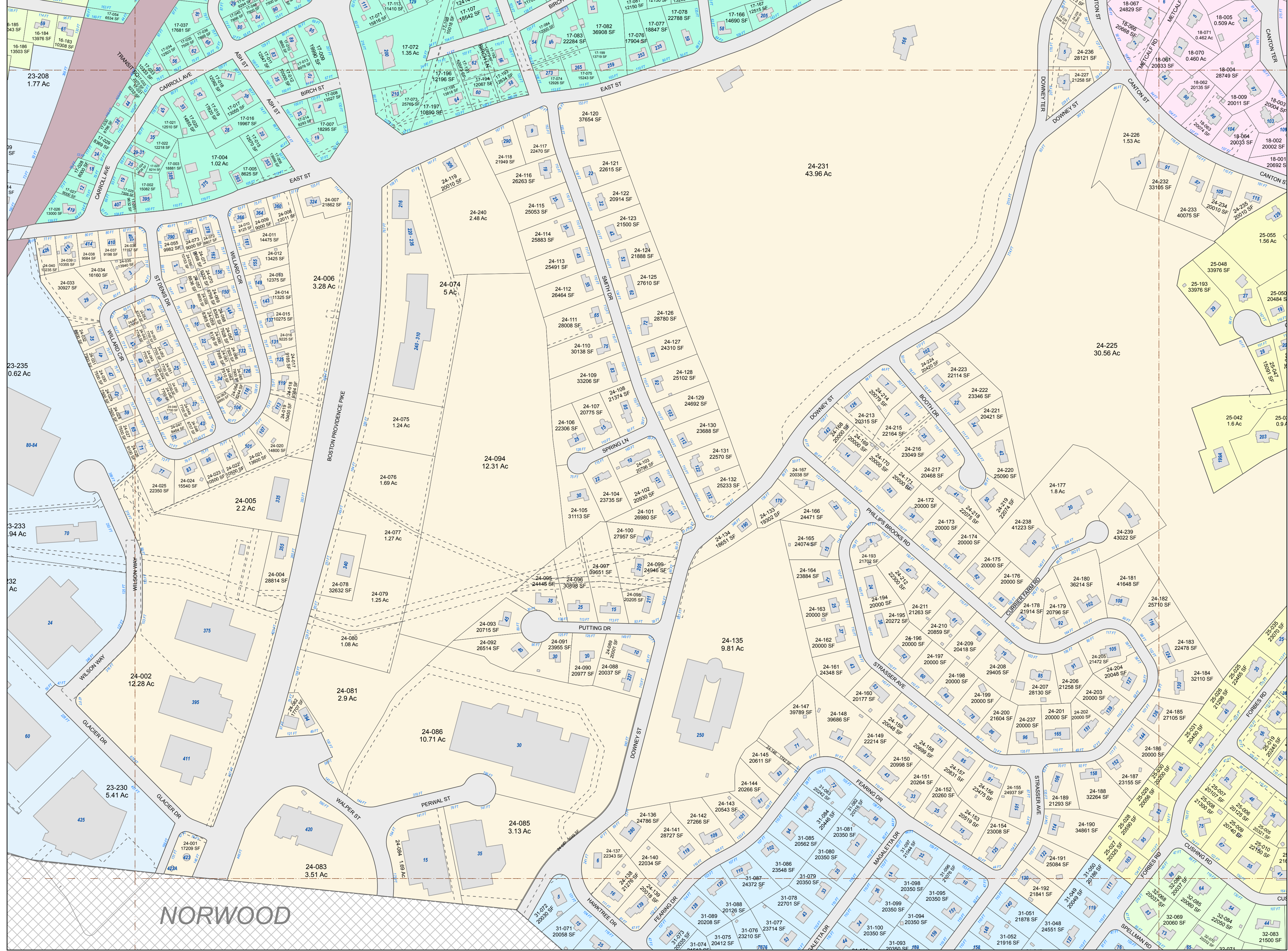
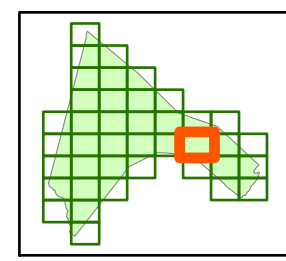
This map is intended to support the inventory of real property in the Town of Westwood. Map data should not be interpreted as the actual field survey data. This data should not be used for legal description or conveyance purposes.

Revision Date: 8/9/2018



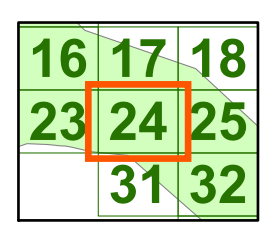
MAP # **23**

NORWOOD




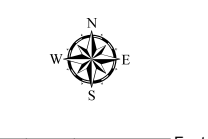
Explanation

- Map Grid
- Buildings
- Easement
- Train ROW
- Parcels
- MAP 01
- MAP 02
- MAP 03
- MAP 04
- MAP 05
- MAP 06
- MAP 08
- MAP 09
- MAP 10
- MAP 11
- MAP 12
- MAP 13
- MAP 14
- MAP 15
- MAP 16
- MAP 17
- MAP 18
- MAP 19
- MAP 20
- MAP 21
- MAP 22
- MAP 23
- MAP 24
- MAP 25
- MAP 26
- MAP 27
- MAP 28
- MAP 29
- MAP 30
- MAP 31
- MAP 32
- MAP 33
- MAP 34
- MAP 35
- MAP 36
- MAP 37
- MAP 38
- MAP 39
- MAP 40
- MAP 41



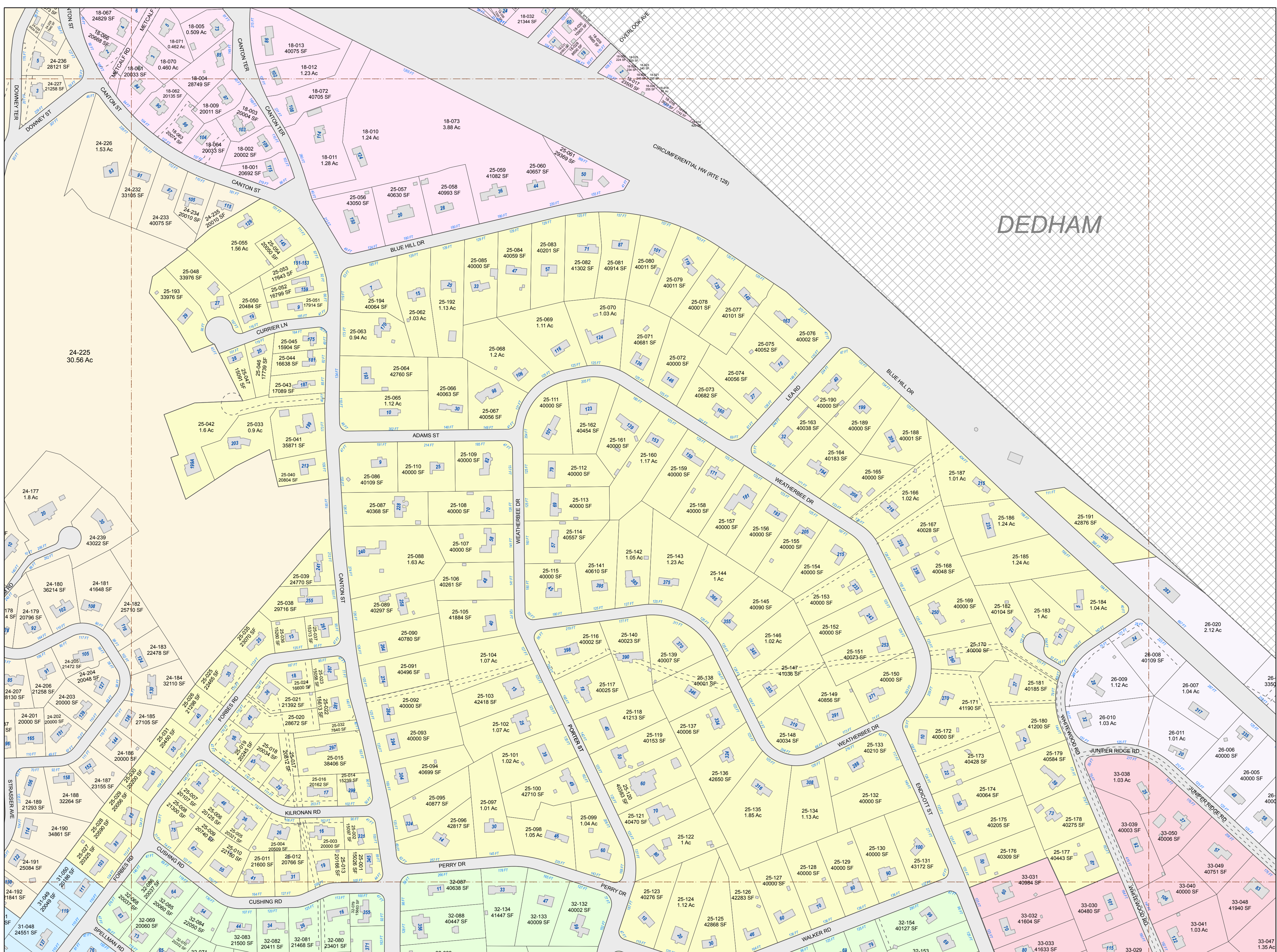
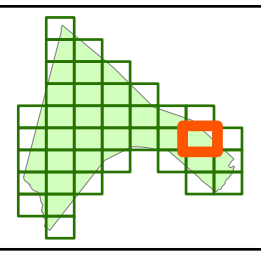
This map is intended to support the inventory of real property in the Town of Westwood. Map data should not be interpreted as the actual field survey data. This data should not be used for legal description or conveyance purposes.

Revision Date: 8/9/2018



MAP # **24**

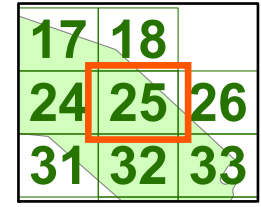
NORWOOD



DEDHAM

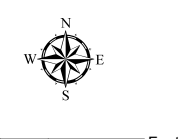
Explanation

- Map Grid
- Buildings
- Easement
- Train ROW
- Parcels
- MAP 01
- MAP 02
- MAP 03
- MAP 04
- MAP 05
- MAP 06
- MAP 08
- MAP 09
- MAP 10
- MAP 11
- MAP 12
- MAP 13
- MAP 14
- MAP 15
- MAP 16
- MAP 17
- MAP 18
- MAP 19
- MAP 20
- MAP 21
- MAP 22
- MAP 23
- MAP 24
- MAP 25
- MAP 26
- MAP 27
- MAP 28
- MAP 29
- MAP 30
- MAP 31
- MAP 32
- MAP 33
- MAP 34
- MAP 35
- MAP 36
- MAP 37
- MAP 38
- MAP 39
- MAP 40
- MAP 41

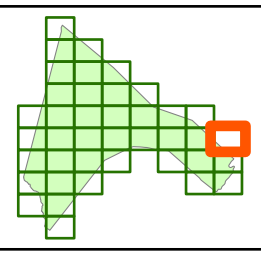


This map is intended to support the inventory of real property in the Town of Westwood. Map data should not be interpreted as the actual field survey data. This data should not be used for legal description or conveyance purposes.

Revision Date: 8/9/2018



MAP # 25

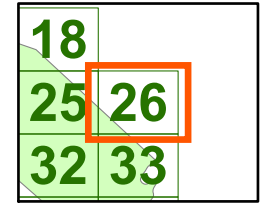


DEDHAM

CANTON


Explanation

- Map Grid
- Buildings
- Easement
- Train ROW
- Parcels
- MAP 01
- MAP 02
- MAP 03
- MAP 04
- MAP 05
- MAP 06
- MAP 08
- MAP 09
- MAP 10
- MAP 12
- MAP 13
- MAP 14
- MAP 15
- MAP 16
- MAP 17
- MAP 18
- MAP 19
- MAP 20
- MAP 21
- MAP 22
- MAP 23
- MAP 24
- MAP 25
- MAP 26
- MAP 27
- MAP 28
- MAP 29
- MAP 30
- MAP 31
- MAP 32
- MAP 33
- MAP 34
- MAP 35
- MAP 36
- MAP 37
- MAP 38
- MAP 39
- MAP 40
- MAP 41

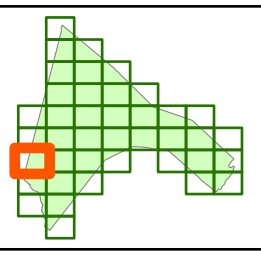


This map is intended to support the inventory of real property in the Town of Westwood. Map data should not be interpreted as the actual field survey data. This data should not be used for legal description or conveyance purposes.

Revision Date: 8/9/2018



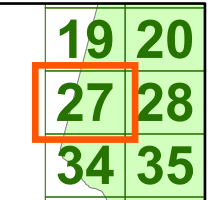
MAP #
26



DOVER

Explanation

- Map Grid
- Buildings
- Easement
- Train ROW
- Parcels
- MAP 01
- MAP 02
- MAP 03
- MAP 04
- MAP 05
- MAP 06
- MAP 08
- MAP 09
- MAP 10
- MAP 11
- MAP 12
- MAP 13
- MAP 14
- MAP 15
- MAP 16
- MAP 17
- MAP 18
- MAP 19
- MAP 20
- MAP 21
- MAP 22
- MAP 23
- MAP 24
- MAP 25
- MAP 26
- MAP 27
- MAP 28
- MAP 29
- MAP 30
- MAP 31
- MAP 32
- MAP 33
- MAP 34
- MAP 35
- MAP 36
- MAP 37
- MAP 38
- MAP 39
- MAP 40
- MAP 41



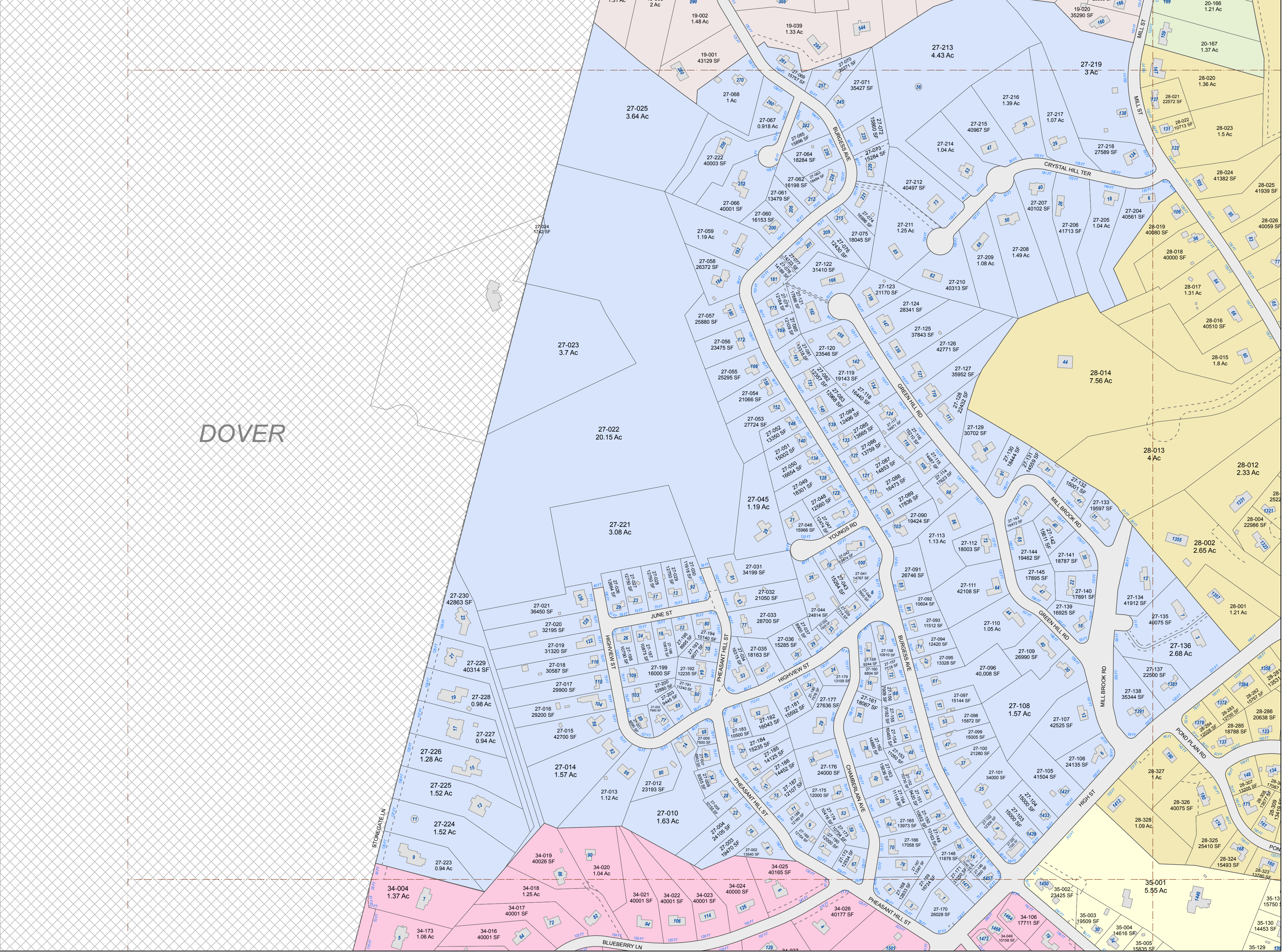
This map is intended to support the inventory of real property in the Town of Westwood. Map data should not be interpreted as the actual field survey data. This data should not be used for legal description or conveyance purposes.

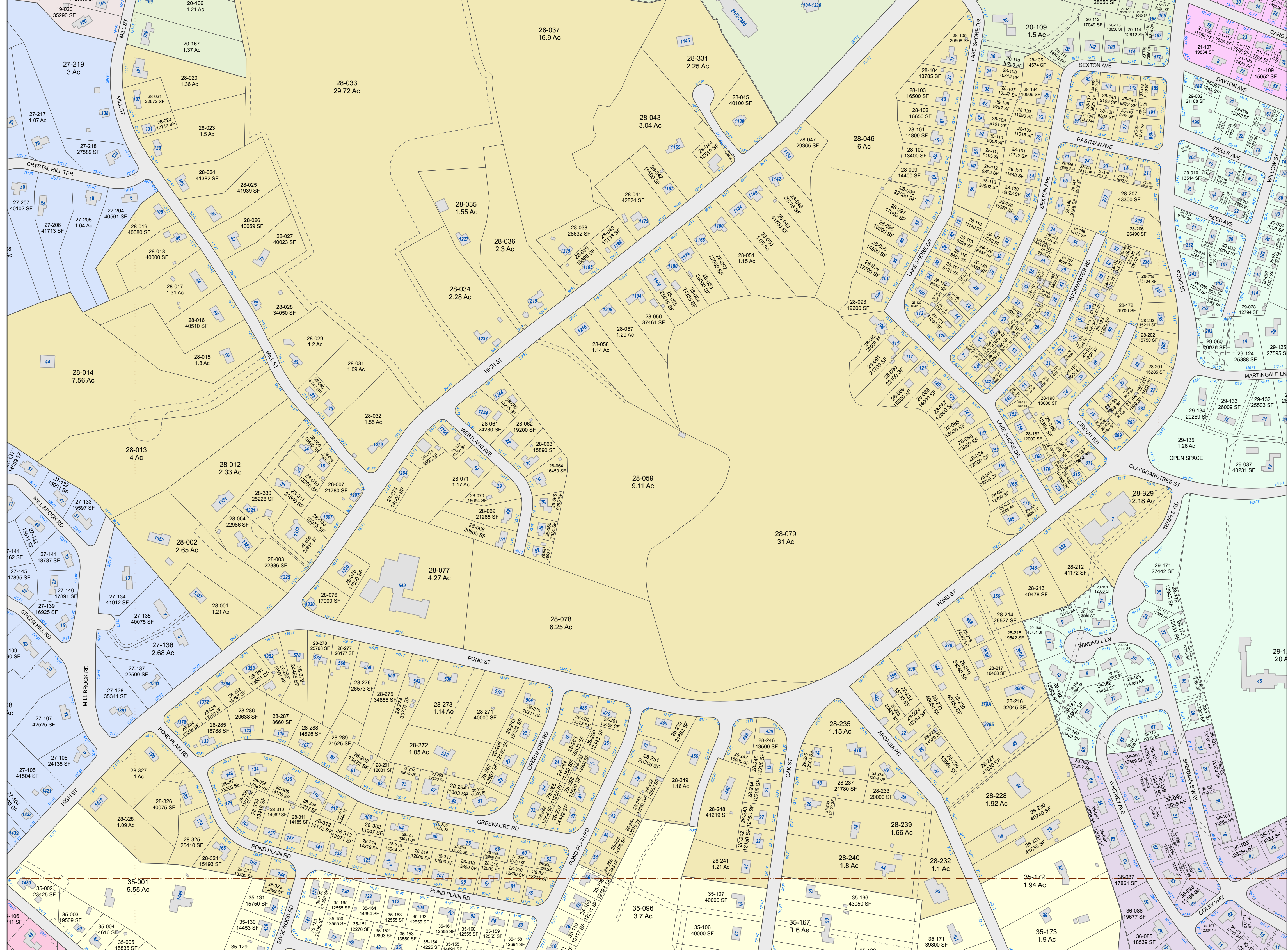
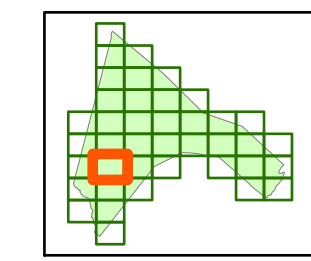
Revision Date: 8/9/2018



0 50 100 200 Feet

MAP # 27





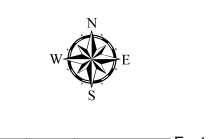
Explanation

- Map Grid
- Buildings
- Easement
- Train ROW
- Parcels
- MAP 01
- MAP 02
- MAP 03
- MAP 04
- MAP 05
- MAP 06
- MAP 08
- MAP 09
- MAP 10
- MAP 11
- MAP 12
- MAP 13
- MAP 14
- MAP 15
- MAP 16
- MAP 17
- MAP 18
- MAP 19
- MAP 20
- MAP 21
- MAP 22
- MAP 23
- MAP 24
- MAP 25
- MAP 26
- MAP 27
- MAP 28
- MAP 29
- MAP 30
- MAP 31
- MAP 32
- MAP 33
- MAP 34
- MAP 35
- MAP 36
- MAP 37
- MAP 38
- MAP 39
- MAP 40
- MAP 41

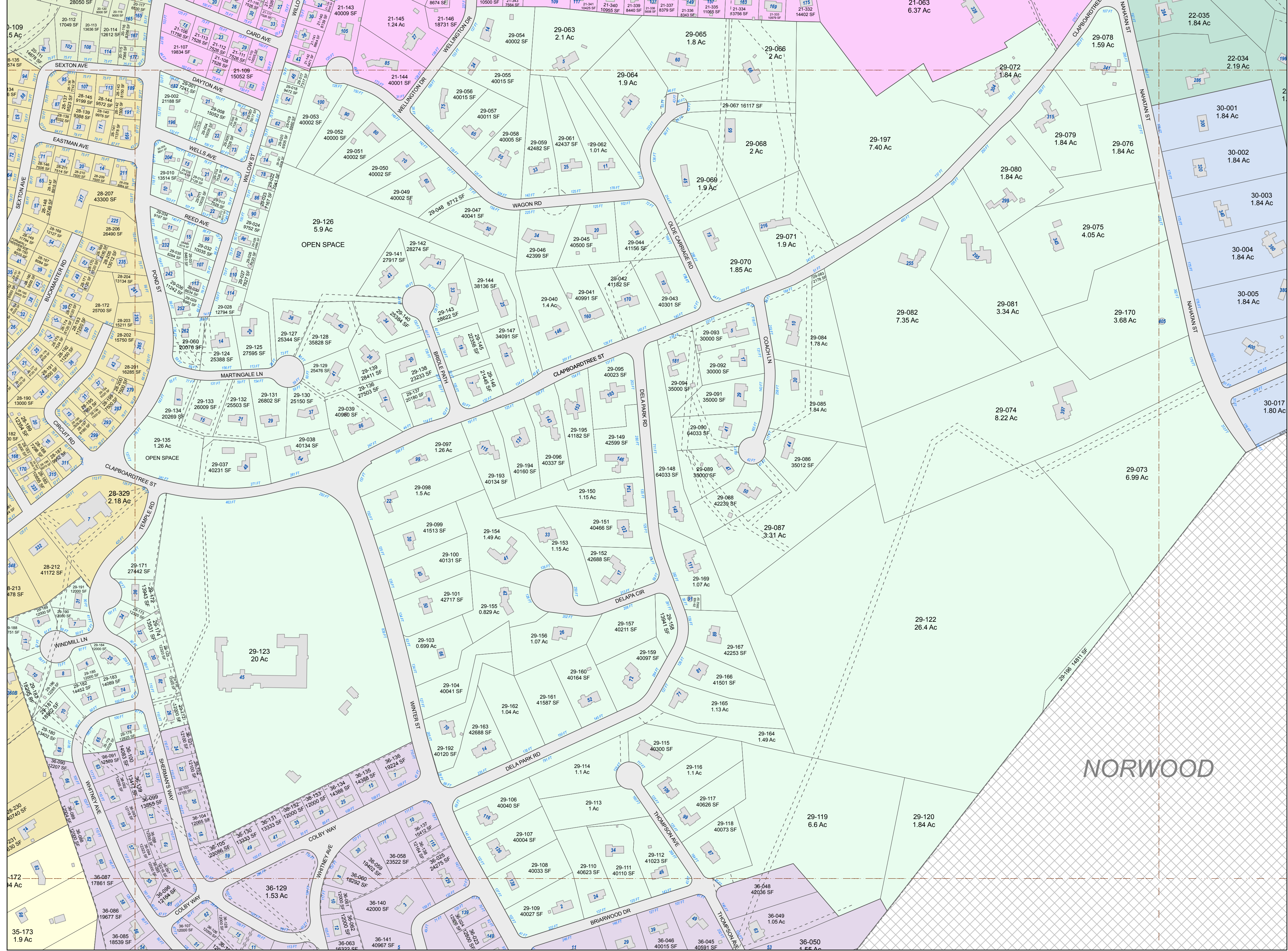
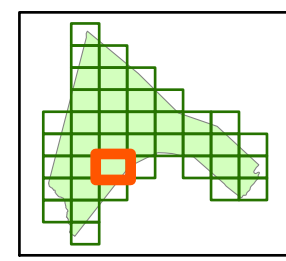
19	20	21
27	28	29
34	35	36

This map is intended to support the inventory of real property in the Town of Westwood. Map data should not be interpreted as the actual field survey data. This data should not be used for legal description or conveyance purposes.

Revision Date: 8/9/2018



MAP # **28**




Explanation

- Map Grid
- Buildings
- Easement
- Train ROW
- Parcels
- MAP 01
- MAP 02
- MAP 03
- MAP 04
- MAP 05
- MAP 06
- MAP 08
- MAP 09
- MAP 10
- MAP 11
- MAP 12
- MAP 13
- MAP 14
- MAP 15
- MAP 16
- MAP 17
- MAP 18
- MAP 19
- MAP 20
- MAP 21
- MAP 22
- MAP 23
- MAP 24
- MAP 25
- MAP 26
- MAP 27
- MAP 28
- MAP 29
- MAP 30
- MAP 31
- MAP 32
- MAP 33
- MAP 34
- MAP 35
- MAP 36
- MAP 37
- MAP 38
- MAP 39
- MAP 40
- MAP 41

20	21	22
28	29	30
35	36	

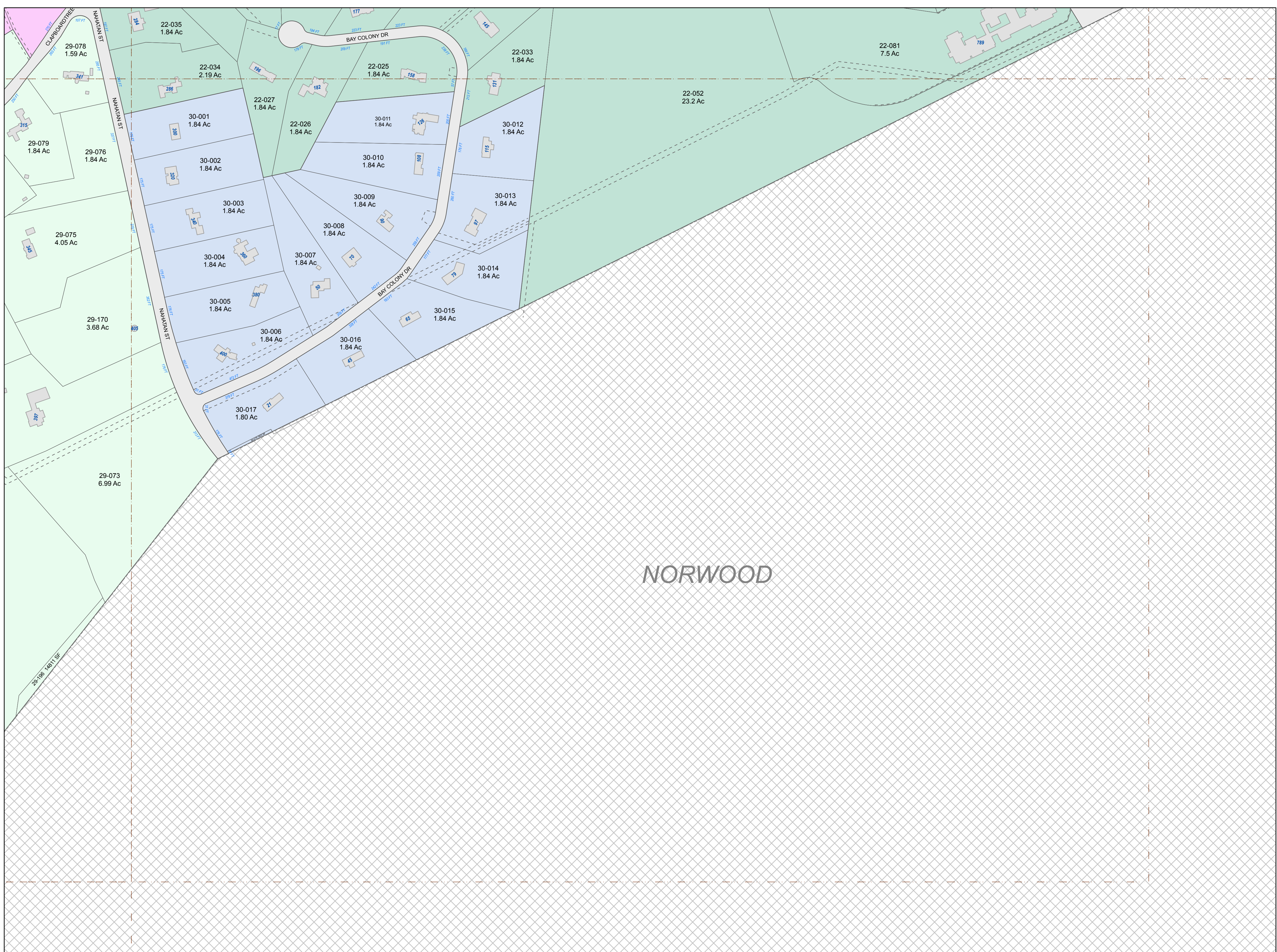
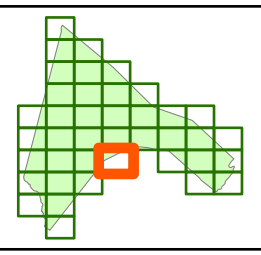
This map is intended to support the inventory of real property in the Town of Westwood. Map data should not be interpreted as the actual field survey data. This data should not be used for legal description or conveyance purposes.

Revision Date: 8/9/2018



MAP # **29**

NORWOOD




Explanation	
	Map Grid
	Buildings
	Easement
	Train ROW
	Parcels
	MAP 01
	MAP 02
	MAP 03
	MAP 04
	MAP 05
	MAP 06
	MAP 08
	MAP 09
	MAP 10
	MAP 11
	MAP 12
	MAP 13
	MAP 14
	MAP 15
	MAP 16
	MAP 17
	MAP 18
	MAP 19
	MAP 20
	MAP 21
	MAP 22
	MAP 23
	MAP 24
	MAP 25
	MAP 26
	MAP 27
	MAP 28
	MAP 29
	MAP 30
	MAP 31
	MAP 32
	MAP 33
	MAP 34
	MAP 35
	MAP 36
	MAP 37
	MAP 38
	MAP 39
	MAP 40
	MAP 41

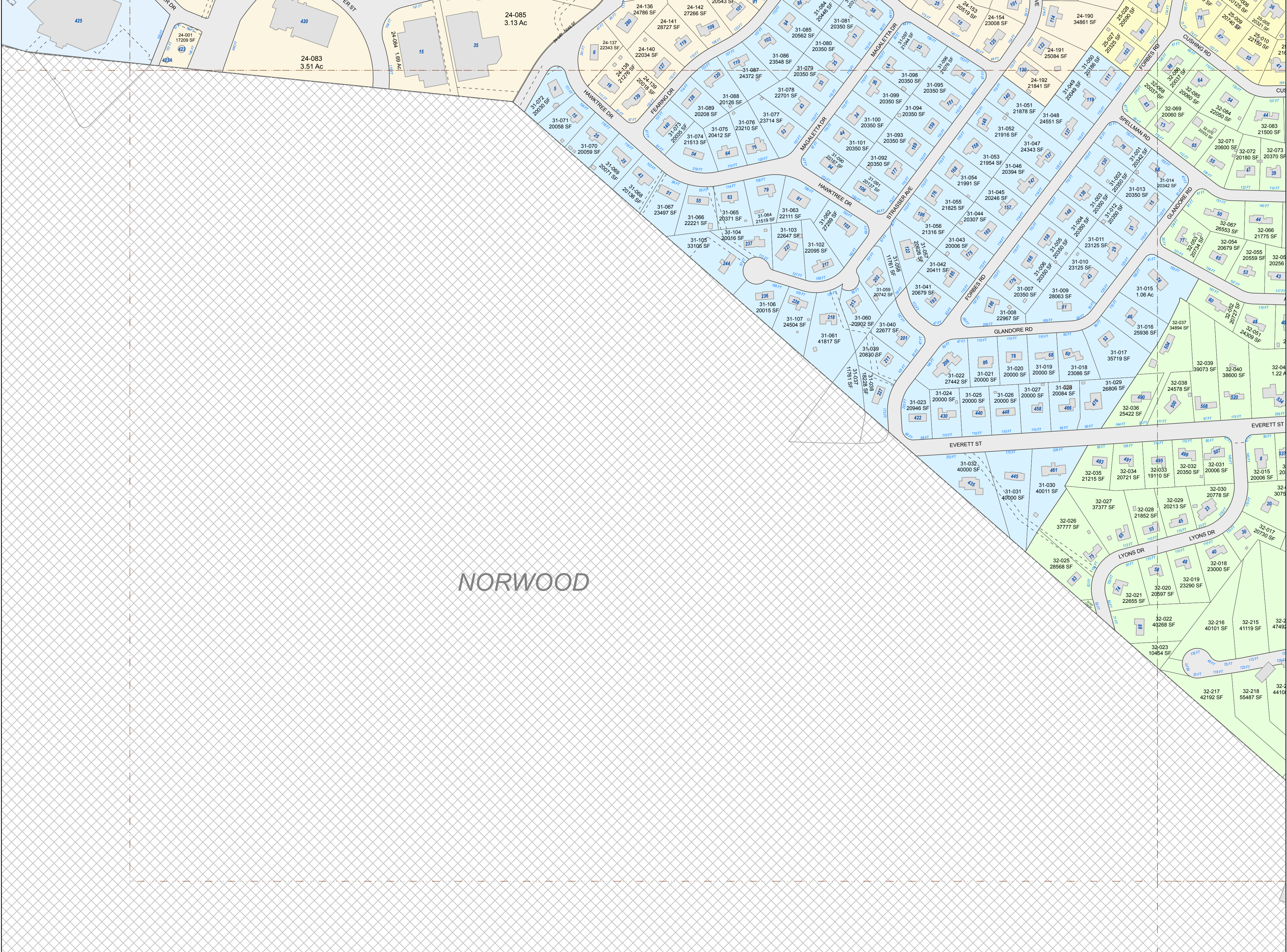
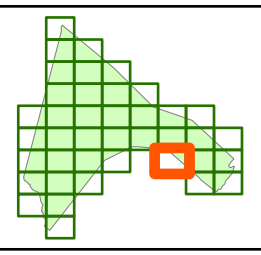
21	22	23
29	30	
36		

This map is intended to support the inventory of real property in the Town of Westwood. Map data should not be interpreted as the actual field survey data. This data should not be used for legal description or conveyance purposes.

Revision Date: 8/9/2018

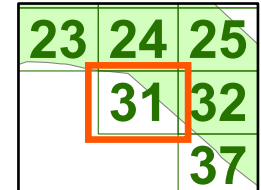


MAP #
30




Explanation

- Map Grid
- Buildings
- Easement
- Train ROW
- Parcels
- MAP 01
- MAP 02
- MAP 03
- MAP 04
- MAP 05
- MAP 06
- MAP 08
- MAP 09
- MAP 10
- MAP 11
- MAP 12
- MAP 13
- MAP 14
- MAP 15
- MAP 16
- MAP 17
- MAP 18
- MAP 19
- MAP 20
- MAP 21
- MAP 22
- MAP 23
- MAP 24
- MAP 25
- MAP 26
- MAP 27
- MAP 28
- MAP 29
- MAP 30
- MAP 31
- MAP 32
- MAP 33
- MAP 34
- MAP 35
- MAP 36
- MAP 37
- MAP 38
- MAP 39
- MAP 40
- MAP 41

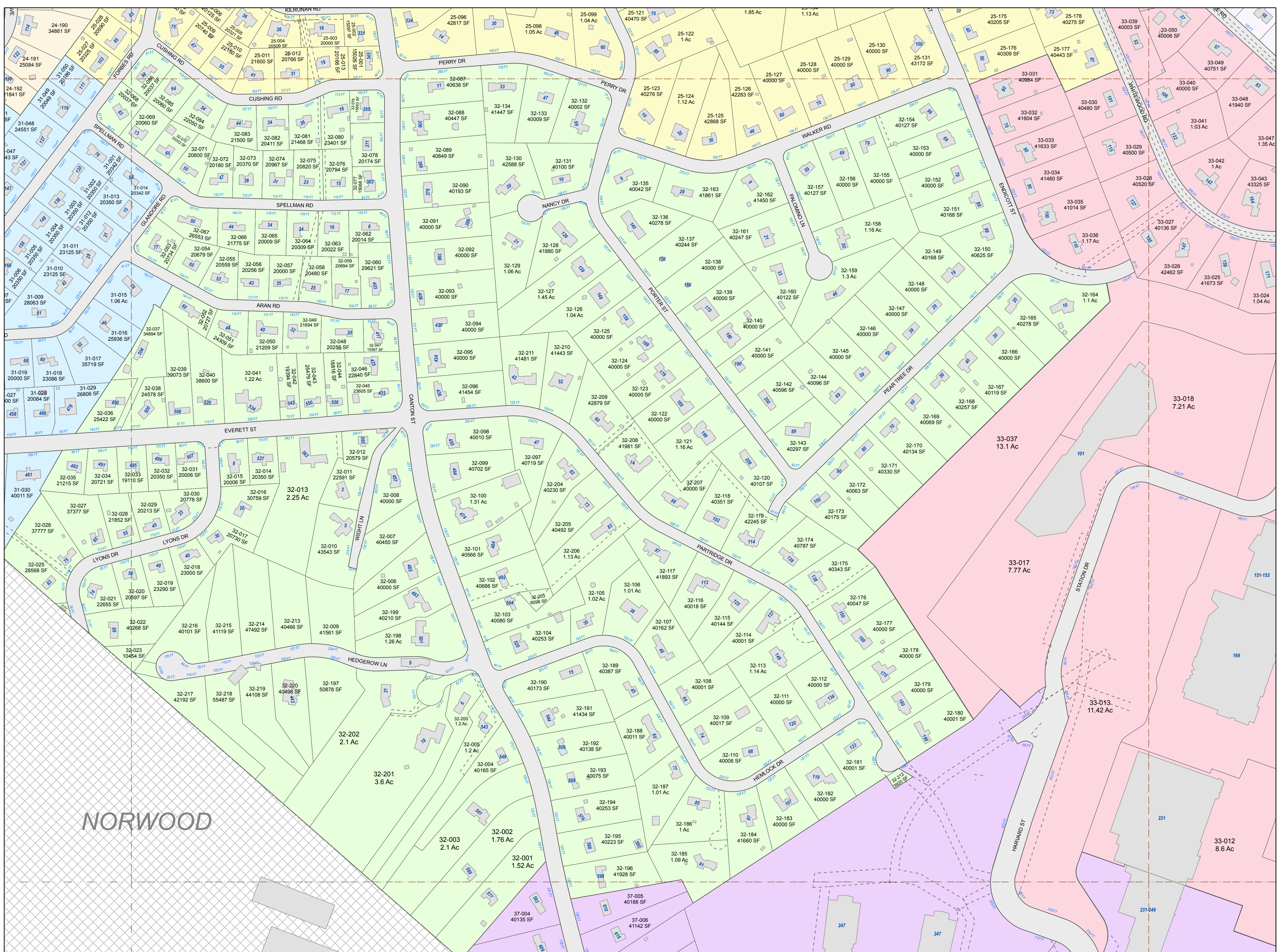
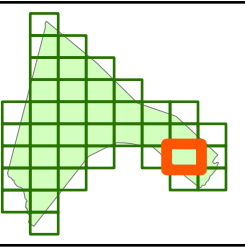


This map is intended to support the inventory of real property in the Town of Westwood. Map data should not be interpreted as the actual field survey data. This data should not be used for legal description or conveyance purposes.

Revision Date: 8/9/2018

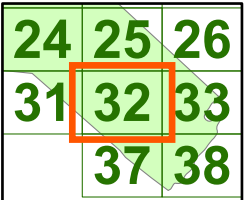


MAP # **31**




Explanation

- Map Grid
- Buildings
- Easement
- Train ROW
- Parcels
- MAP 01
- MAP 02
- MAP 03
- MAP 04
- MAP 05
- MAP 06
- MAP 08
- MAP 09
- MAP 10
- MAP 11
- MAP 12
- MAP 13
- MAP 14
- MAP 15
- MAP 16
- MAP 17
- MAP 18
- MAP 19
- MAP 20
- MAP 21
- MAP 22
- MAP 23
- MAP 24
- MAP 25
- MAP 26
- MAP 27
- MAP 28
- MAP 29
- MAP 30
- MAP 31
- MAP 32
- MAP 33
- MAP 34
- MAP 35
- MAP 36
- MAP 37
- MAP 38
- MAP 39
- MAP 40
- MAP 41



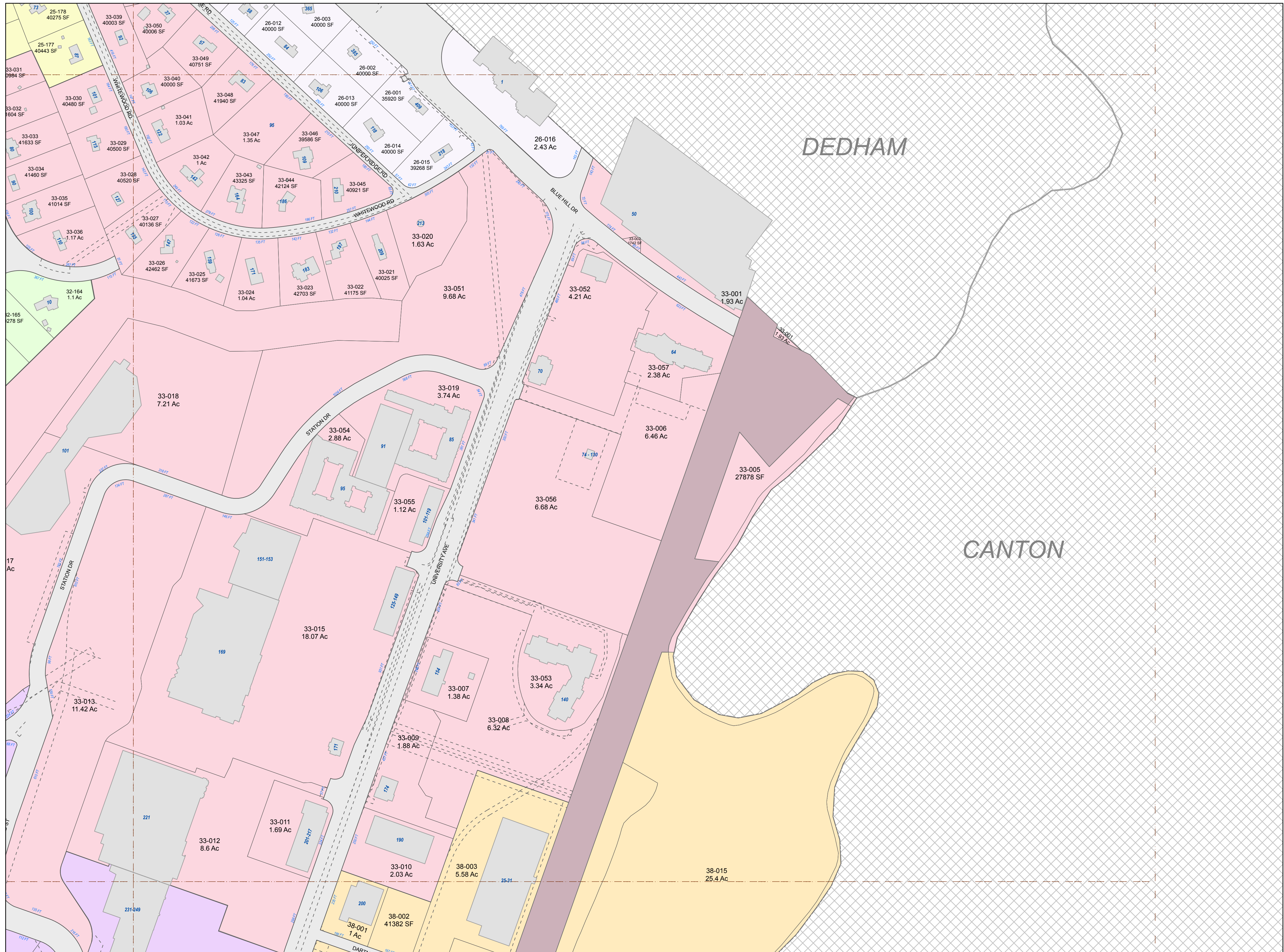
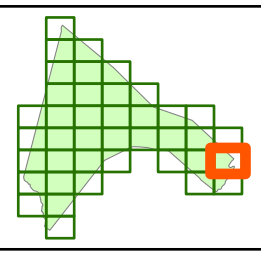
This map is intended to support the inventory of real property in the Town of Westwood. Map data should not be interpreted as the actual field survey data. This data should not be used for legal description or conveyance purposes.

Revision Date: 8/9/2018



MAP # **32**

NORWOOD



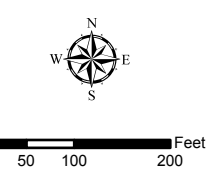
Explanation

- Map Grid
- Buildings
- Easement
- Train ROW
- Parcels
- MAP 01
- MAP 02
- MAP 03
- MAP 04
- MAP 05
- MAP 06
- MAP 08
- MAP 09
- MAP 10
- MAP 11
- MAP 12
- MAP 13
- MAP 14
- MAP 15
- MAP 16
- MAP 17
- MAP 18
- MAP 19
- MAP 20
- MAP 21
- MAP 22
- MAP 23
- MAP 24
- MAP 25
- MAP 26
- MAP 27
- MAP 28
- MAP 29
- MAP 30
- MAP 31
- MAP 32
- MAP 33
- MAP 34
- MAP 35
- MAP 36
- MAP 37
- MAP 38
- MAP 39
- MAP 40
- MAP 41

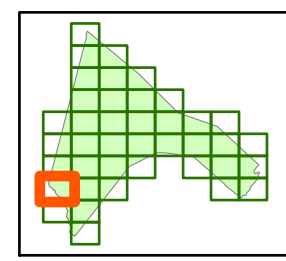
25	26
32	33
37	38

This map is intended to support the inventory of real property in the Town of Westwood. Map data should not be interpreted as the actual field survey data. This data should not be used for legal description or conveyance purposes.

Revision Date: 8/9/2018



MAP # **33**



DOVER

WALPOLE

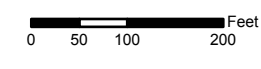
Explanation

- Map Grid
- Buildings
- Easement
- Train ROW
- Parcels
- MAP 01
- MAP 02
- MAP 03
- MAP 04
- MAP 05
- MAP 06
- MAP 08
- MAP 09
- MAP 10
- MAP 11
- MAP 12
- MAP 13
- MAP 14
- MAP 15
- MAP 16
- MAP 17
- MAP 18
- MAP 19
- MAP 20
- MAP 21
- MAP 22
- MAP 23
- MAP 24
- MAP 25
- MAP 26
- MAP 27
- MAP 28
- MAP 29
- MAP 30
- MAP 31
- MAP 32
- MAP 33
- MAP 34
- MAP 35
- MAP 36
- MAP 37
- MAP 38
- MAP 39
- MAP 40
- MAP 41

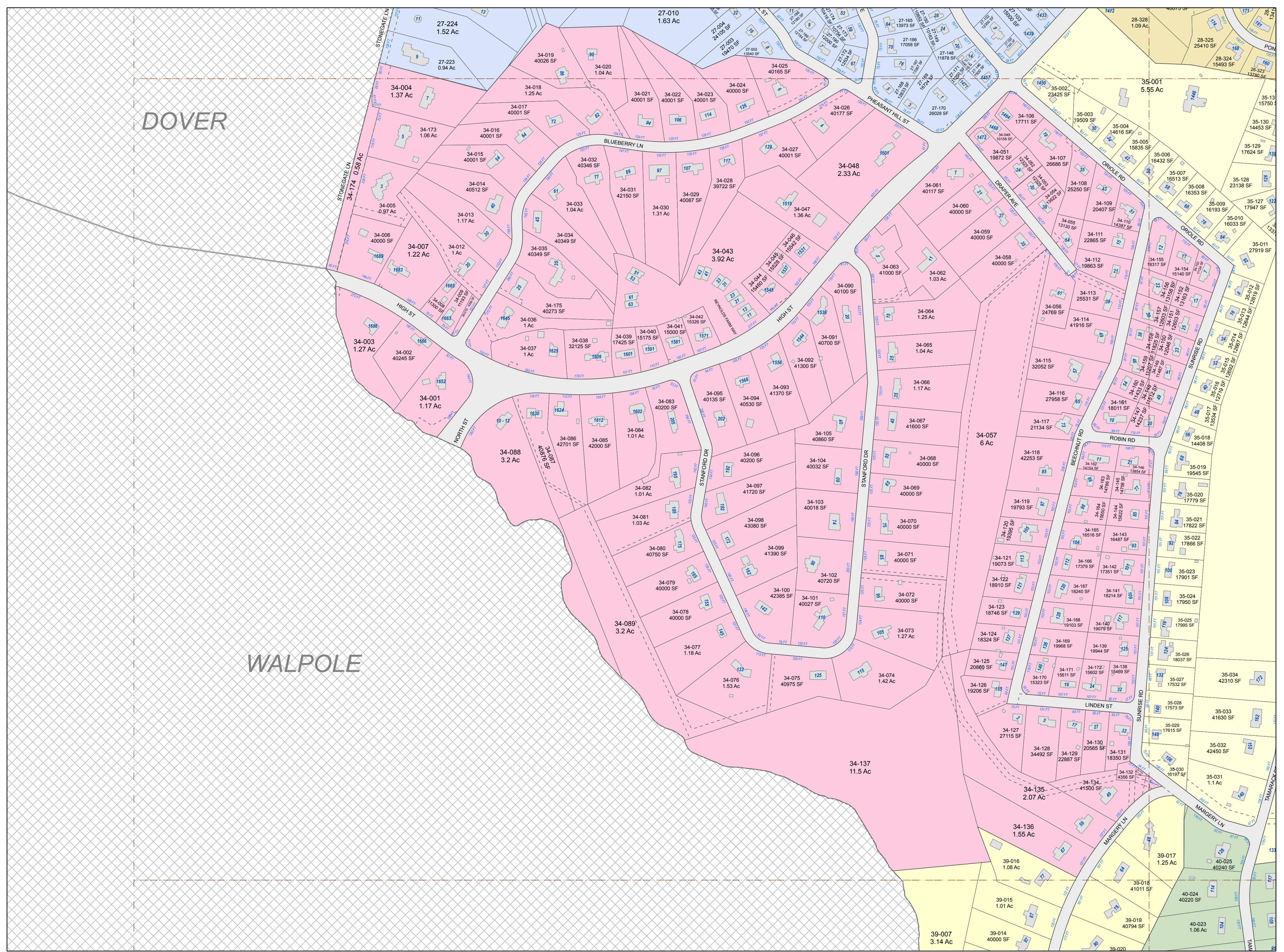
27	28
34	35
39	40

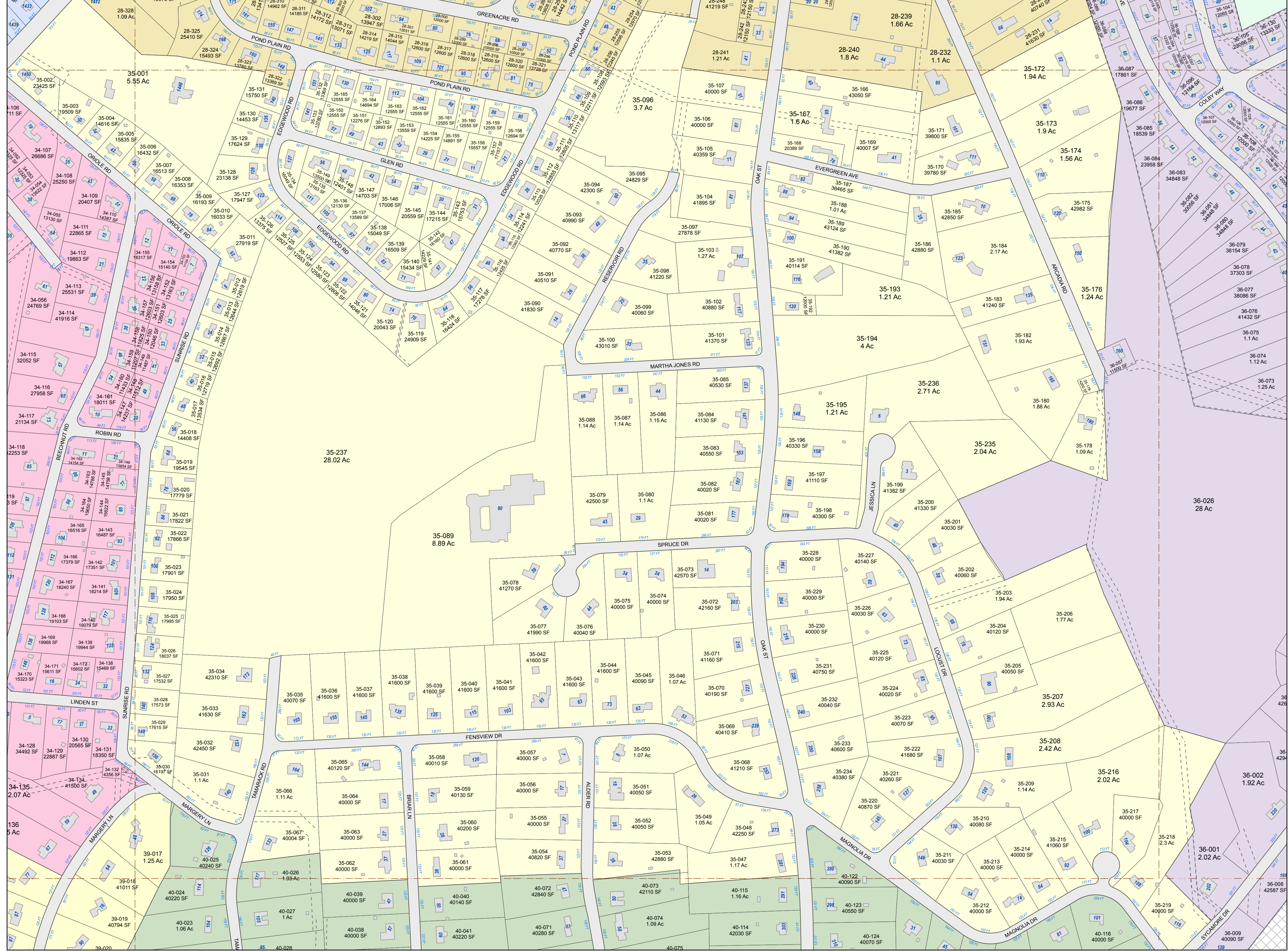
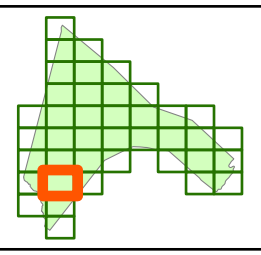
This map is intended to support the inventory of real property in the Town of Westwood. Map data should not be interpreted as the actual field survey data. This data should not be used for legal description or conveyance purposes.

Revision Date: 8/9/2018



MAP # **34**






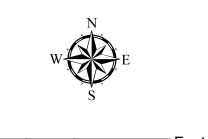
Explanation

- Map Grid
- Buildings
- Easement
- Train ROW
- Parcels
- MAP 01
- MAP 02
- MAP 03
- MAP 04
- MAP 05
- MAP 06
- MAP 08
- MAP 09
- MAP 10
- MAP 11
- MAP 12
- MAP 13
- MAP 14
- MAP 15
- MAP 16
- MAP 17
- MAP 18
- MAP 19
- MAP 20
- MAP 21
- MAP 22
- MAP 23
- MAP 24
- MAP 25
- MAP 26
- MAP 27
- MAP 28
- MAP 29
- MAP 30
- MAP 31
- MAP 32
- MAP 33
- MAP 34
- MAP 35
- MAP 36
- MAP 37
- MAP 38
- MAP 39
- MAP 40
- MAP 41

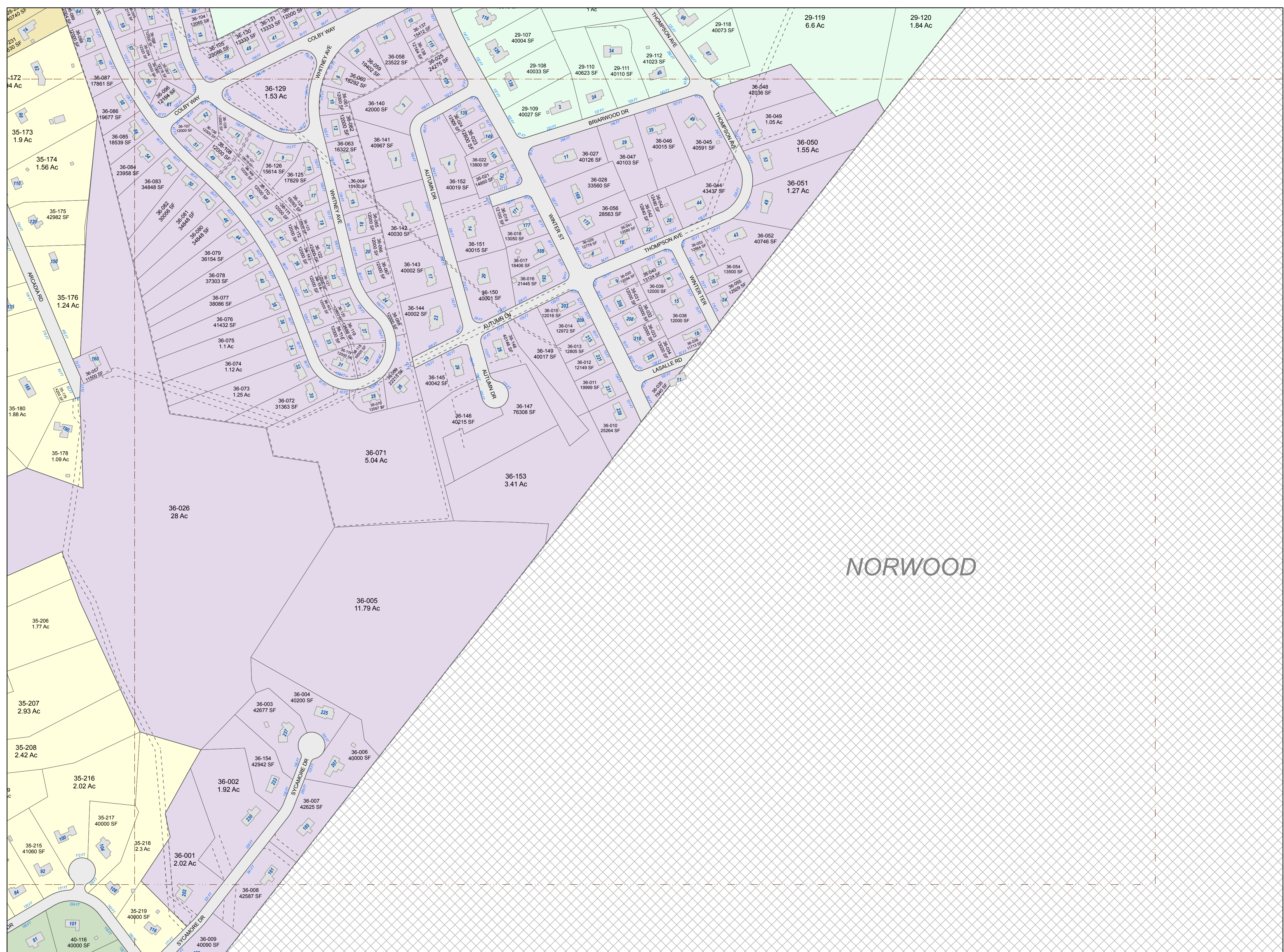
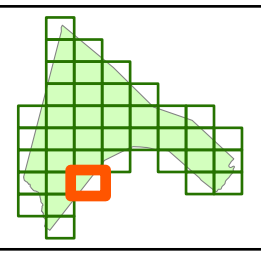
27	28	29
34	35	36
39	40	

This map is intended to support the inventory of real property in the Town of Westwood. Map data should not be interpreted as the actual field survey data. This data should not be used for legal description or conveyance purposes.

Revision Date: 8/9/2018

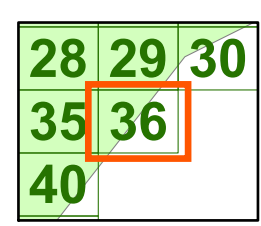


MAP # **35**




Explanation

- Map Grid
- Buildings
- Easement
- Train ROW
- Parcels
- MAP 01
- MAP 02
- MAP 03
- MAP 04
- MAP 05
- MAP 06
- MAP 08
- MAP 09
- MAP 10
- MAP 11
- MAP 12
- MAP 13
- MAP 14
- MAP 15
- MAP 16
- MAP 17
- MAP 18
- MAP 19
- MAP 20
- MAP 21
- MAP 22
- MAP 23
- MAP 27
- MAP 28
- MAP 29
- MAP 30
- MAP 31
- MAP 32
- MAP 33
- MAP 34
- MAP 35
- MAP 36
- MAP 37
- MAP 38
- MAP 39
- MAP 40
- MAP 41

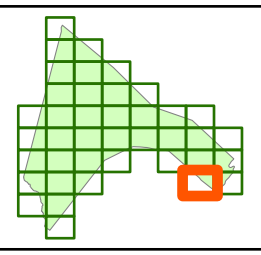


This map is intended to support the inventory of real property in the Town of Westwood. Map data should not be interpreted as the actual field survey data. This data should not be used for legal description or conveyance purposes.

Revision Date: 8/9/2018

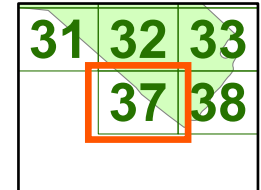


MAP # **36**




Explanation

- Map Grid
- Buildings
- Easement
- Train ROW
- Parcels
- MAP 01
- MAP 02
- MAP 03
- MAP 04
- MAP 05
- MAP 06
- MAP 08
- MAP 09
- MAP 10
- MAP 11
- MAP 12
- MAP 13
- MAP 14
- MAP 15
- MAP 16
- MAP 17
- MAP 18
- MAP 19
- MAP 20
- MAP 21
- MAP 22
- MAP 23
- MAP 24
- MAP 25
- MAP 26
- MAP 27
- MAP 28
- MAP 29
- MAP 30
- MAP 31
- MAP 32
- MAP 33
- MAP 34
- MAP 35
- MAP 36
- MAP 37
- MAP 38
- MAP 39
- MAP 40
- MAP 41

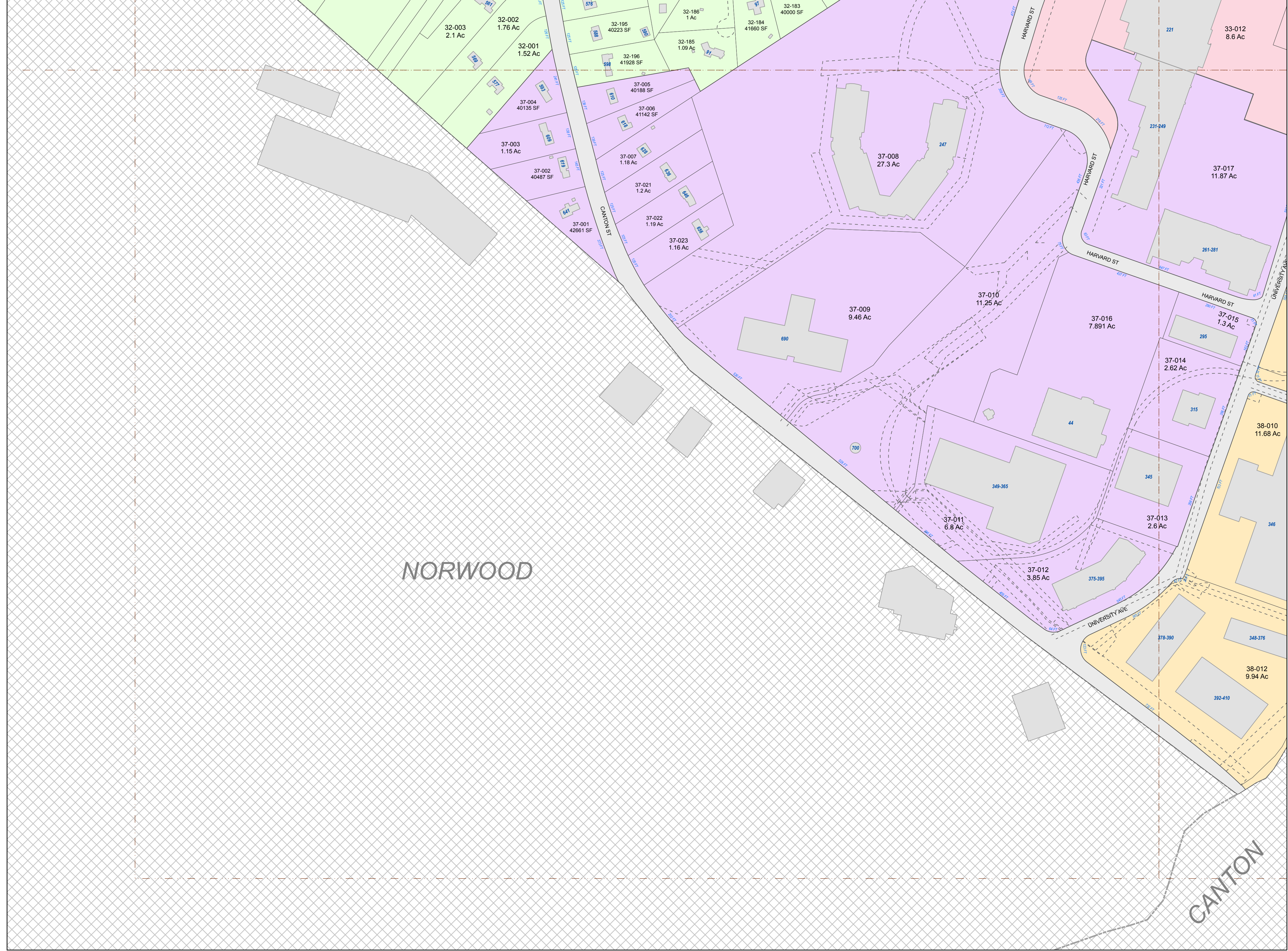


This map is intended to support the inventory of real property in the Town of Westwood. Map data should not be interpreted as the actual field survey data. This data should not be used for legal description or conveyance purposes.

Revision Date: 8/9/2018

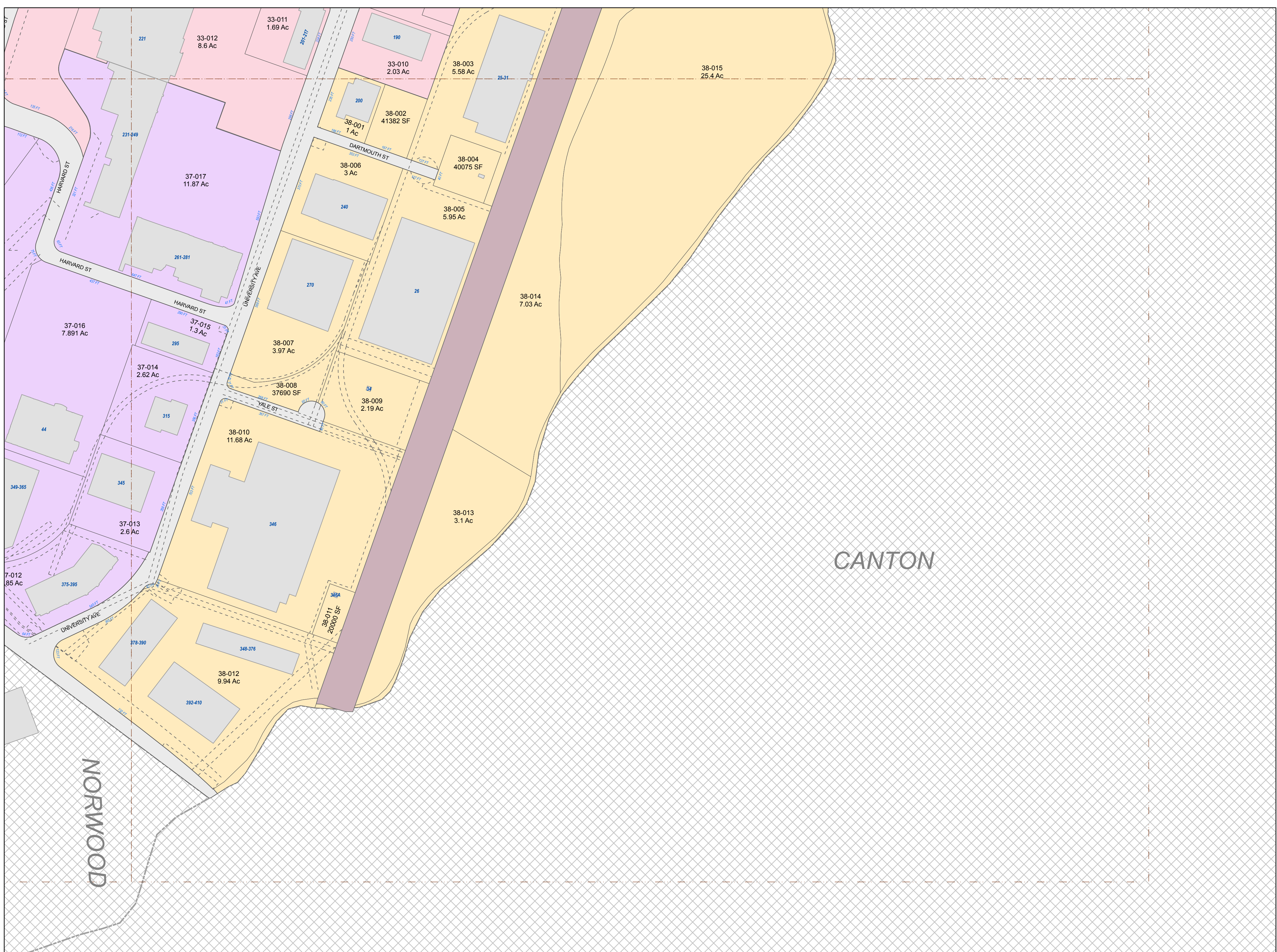
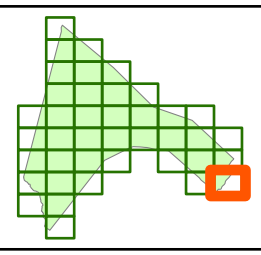


MAP # **37**



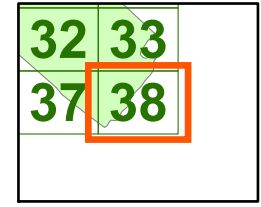
NORWOOD

CANTON




Explanation

- Map Grid
- Buildings
- Easement
- Train ROW
- Parcels
- MAP 01
- MAP 02
- MAP 03
- MAP 04
- MAP 05
- MAP 06
- MAP 08
- MAP 09
- MAP 10
- MAP 11
- MAP 12
- MAP 13
- MAP 14
- MAP 15
- MAP 16
- MAP 17
- MAP 18
- MAP 19
- MAP 20
- MAP 21
- MAP 22
- MAP 23
- MAP 24
- MAP 25
- MAP 26
- MAP 27
- MAP 28
- MAP 29
- MAP 30
- MAP 31
- MAP 32
- MAP 33
- MAP 34
- MAP 35
- MAP 36
- MAP 37
- MAP 38
- MAP 39
- MAP 40
- MAP 41

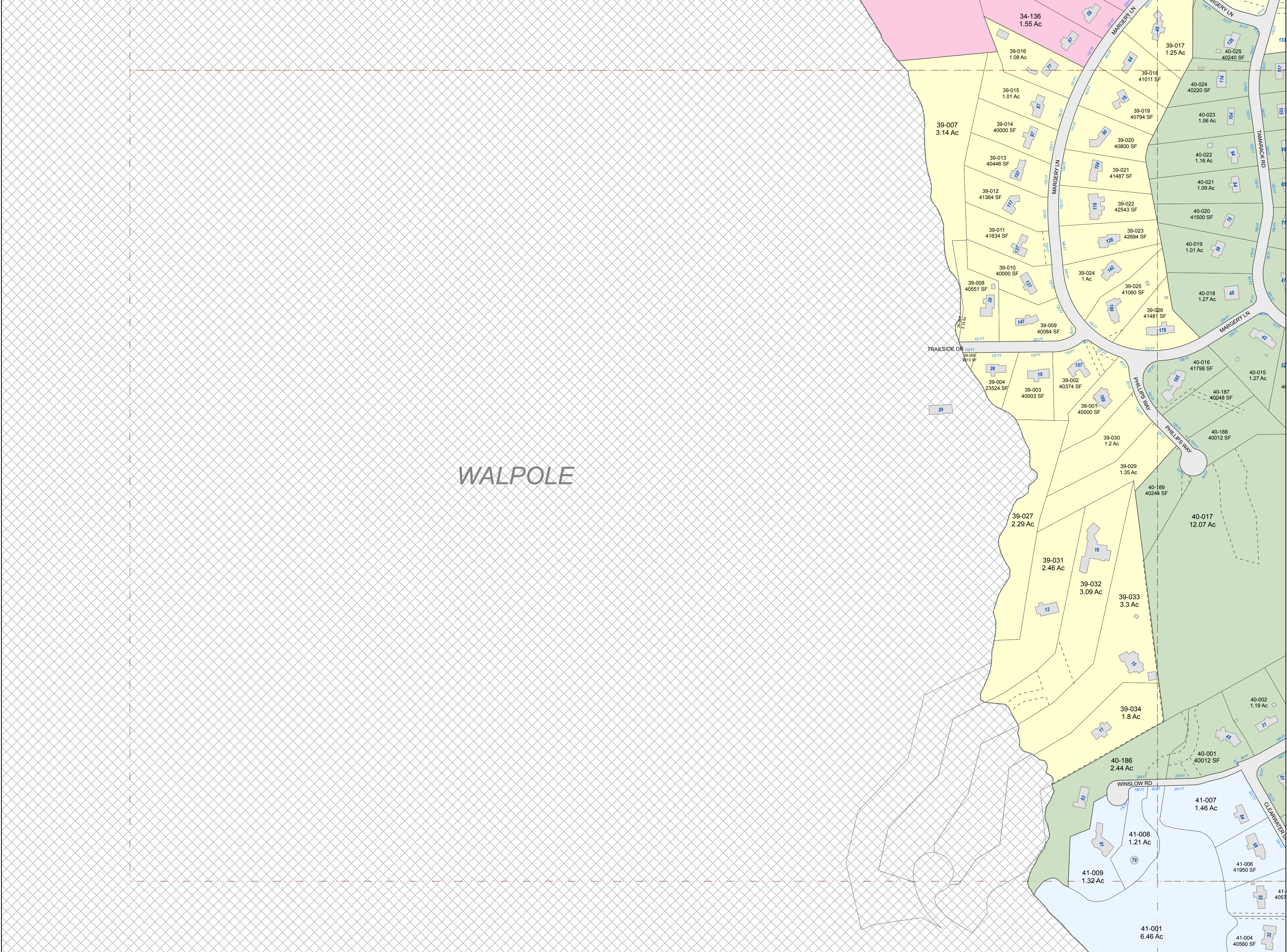
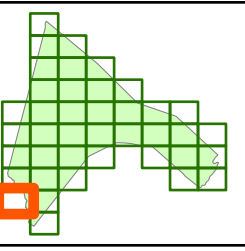


This map is intended to support the inventory of real property in the Town of Westwood. Map data should not be interpreted as the actual field survey data. This data should not be used for legal description or conveyance purposes.

Revision Date: 8/9/2018

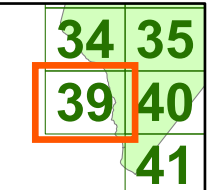


MAP #
38




Explanation

- Map Grid
- Buildings
- Easement
- Train ROW
- Parcels
- MAP 01
- MAP 02
- MAP 03
- MAP 04
- MAP 05
- MAP 06
- MAP 08
- MAP 09
- MAP 10
- MAP 11
- MAP 12
- MAP 13
- MAP 14
- MAP 15
- MAP 16
- MAP 17
- MAP 18
- MAP 19
- MAP 20
- MAP 21
- MAP 22
- MAP 23
- MAP 24
- MAP 25
- MAP 26
- MAP 27
- MAP 28
- MAP 29
- MAP 30
- MAP 31
- MAP 32
- MAP 33
- MAP 34
- MAP 35
- MAP 36
- MAP 37
- MAP 38
- MAP 39
- MAP 40
- MAP 41

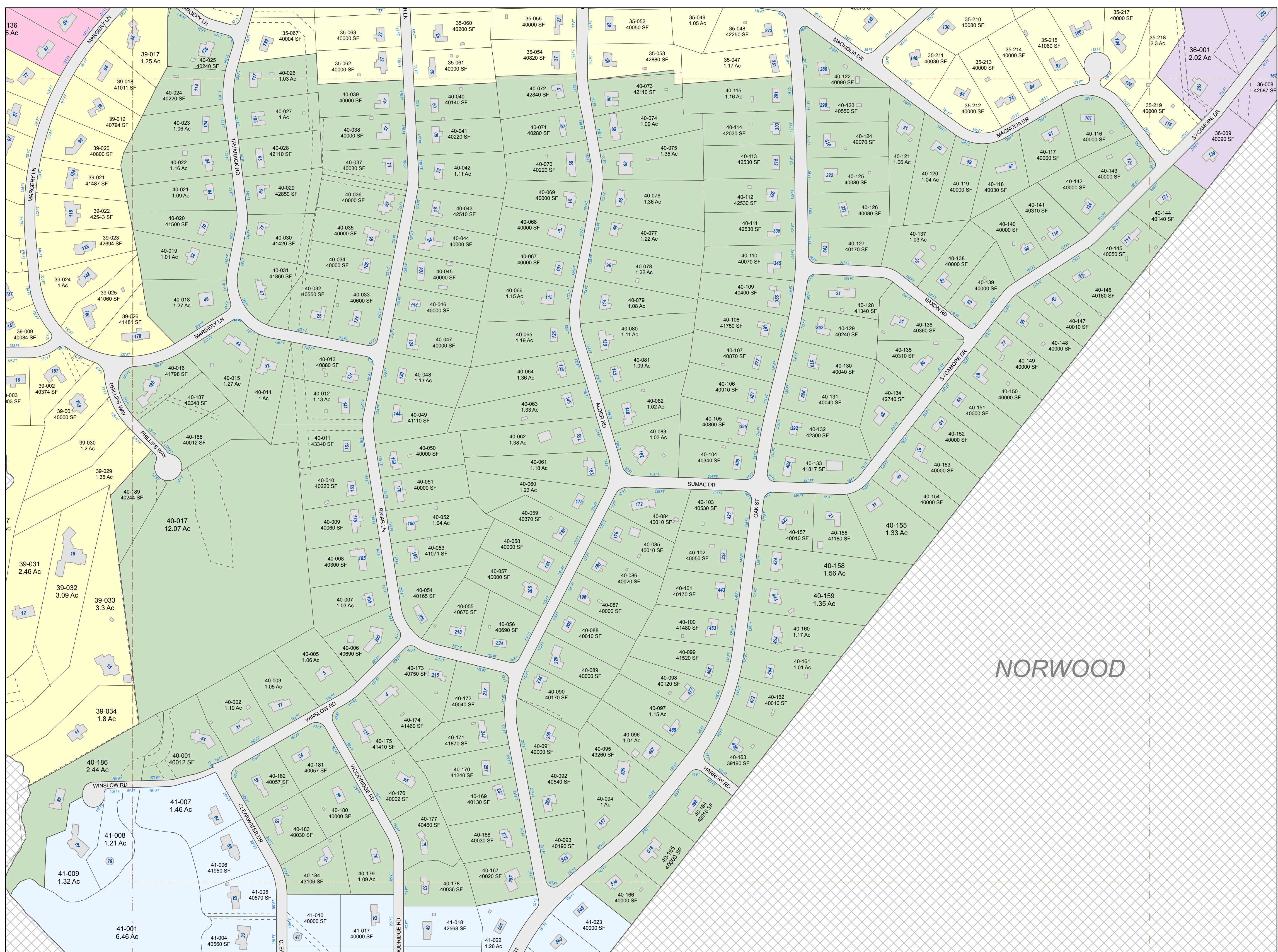
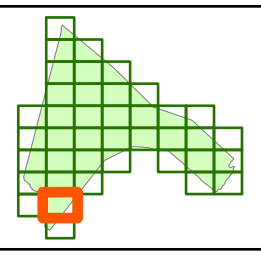


This map is intended to support the inventory of real property in the Town of Westwood. Map data should not be interpreted as the actual field survey data. This data should not be used for legal description or conveyance purposes.

Revision Date: 8/9/2018



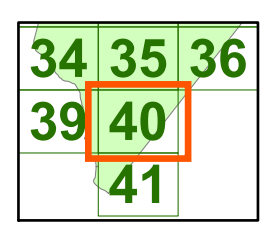
MAP #
39



Explanation


- Map Grid
- Buildings
- Easement
- Train ROW
- Parcels
- MAP 01
- MAP 02
- MAP 03
- MAP 04
- MAP 05
- MAP 06
- MAP 08
- MAP 09
- MAP 10
- MAP 11
- MAP 12
- MAP 13
- MAP 14
- MAP 15
- MAP 16
- MAP 17
- MAP 18
- MAP 19
- MAP 20
- MAP 21
- MAP 22
- MAP 23
- MAP 24
- MAP 25
- MAP 26
- MAP 27
- MAP 28
- MAP 29
- MAP 30
- MAP 31
- MAP 32
- MAP 33
- MAP 34
- MAP 35
- MAP 36
- MAP 37
- MAP 38
- MAP 39
- MAP 40
- MAP 41

NORWOOD

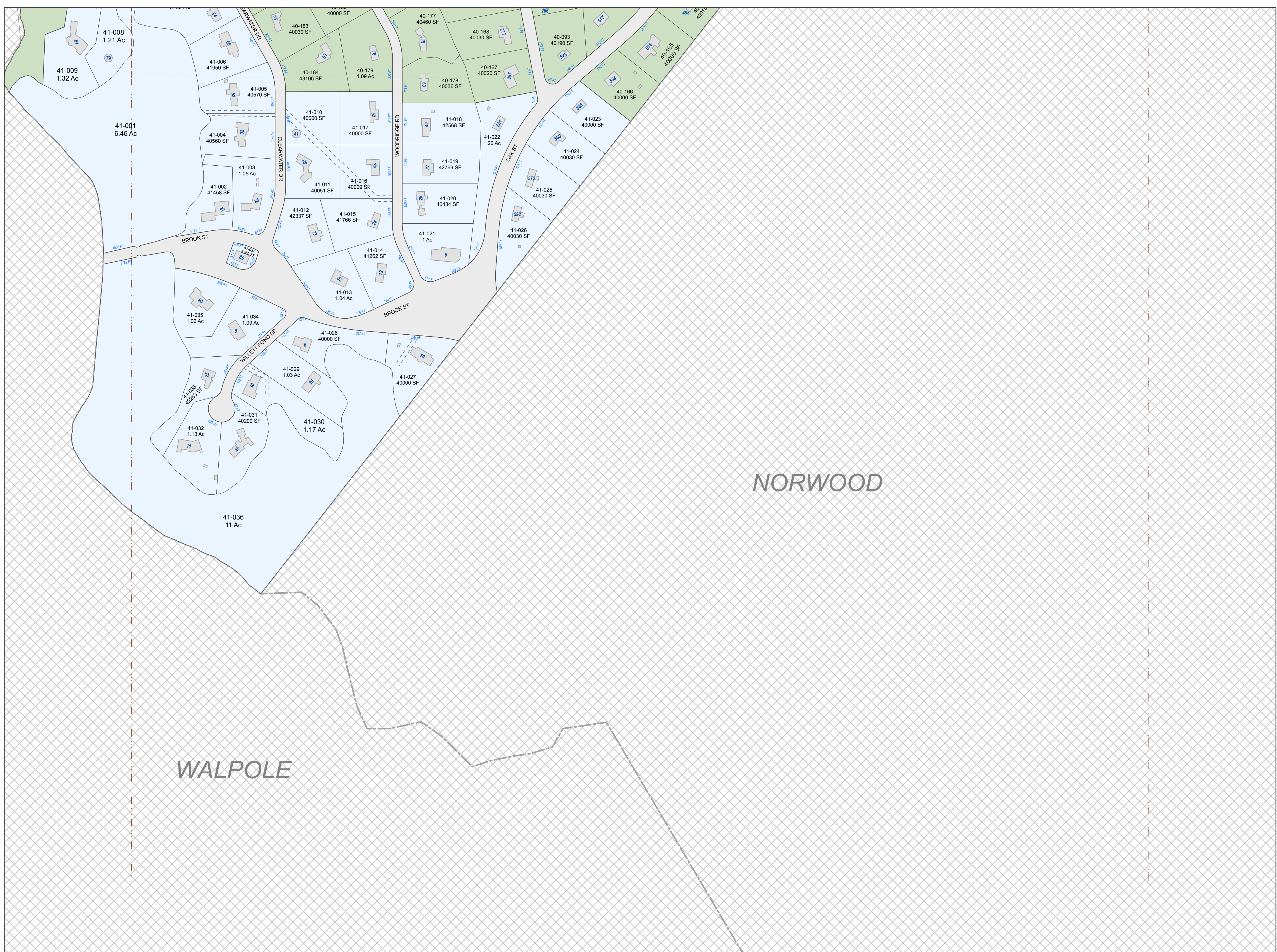
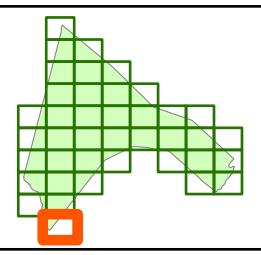


This map is intended to support the inventory of real property in the Town of Westwood. Map data should not be interpreted as the actual field survey data. This data should not be used for legal description or conveyance purposes.

Revision Date: 8/9/2018

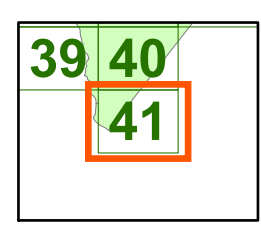


MAP # 40



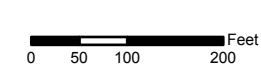
Explanation

- Map Grid
- Buildings
- Easement
- Train ROW
- Parcels
- MAP 01
- MAP 02
- MAP 03
- MAP 04
- MAP 05
- MAP 06
- MAP 08
- MAP 09
- MAP 10
- MAP 11
- MAP 12
- MAP 13
- MAP 14
- MAP 15
- MAP 16
- MAP 17
- MAP 18
- MAP 19
- MAP 20
- MAP 21
- MAP 22
- MAP 23
- MAP 24
- MAP 25
- MAP 26
- MAP 27
- MAP 28
- MAP 29
- MAP 30
- MAP 31
- MAP 32
- MAP 33
- MAP 34
- MAP 35
- MAP 36
- MAP 37
- MAP 38
- MAP 39
- MAP 40
- MAP 41



This map is intended to support the inventory of real property in the Town of Westwood. Map data should not be interpreted as the actual field survey data. This data should not be used for legal description or conveyance purposes.

Revision Date: 8/9/2018



MAP #
41