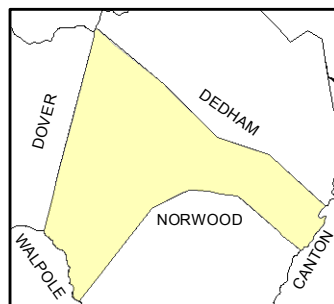


# ZONING ATLAS 2011



## TOWN OF WESTWOOD Norfolk County Massachusetts



[CLICK HERE FOR LARGE STREET INDEX](#)

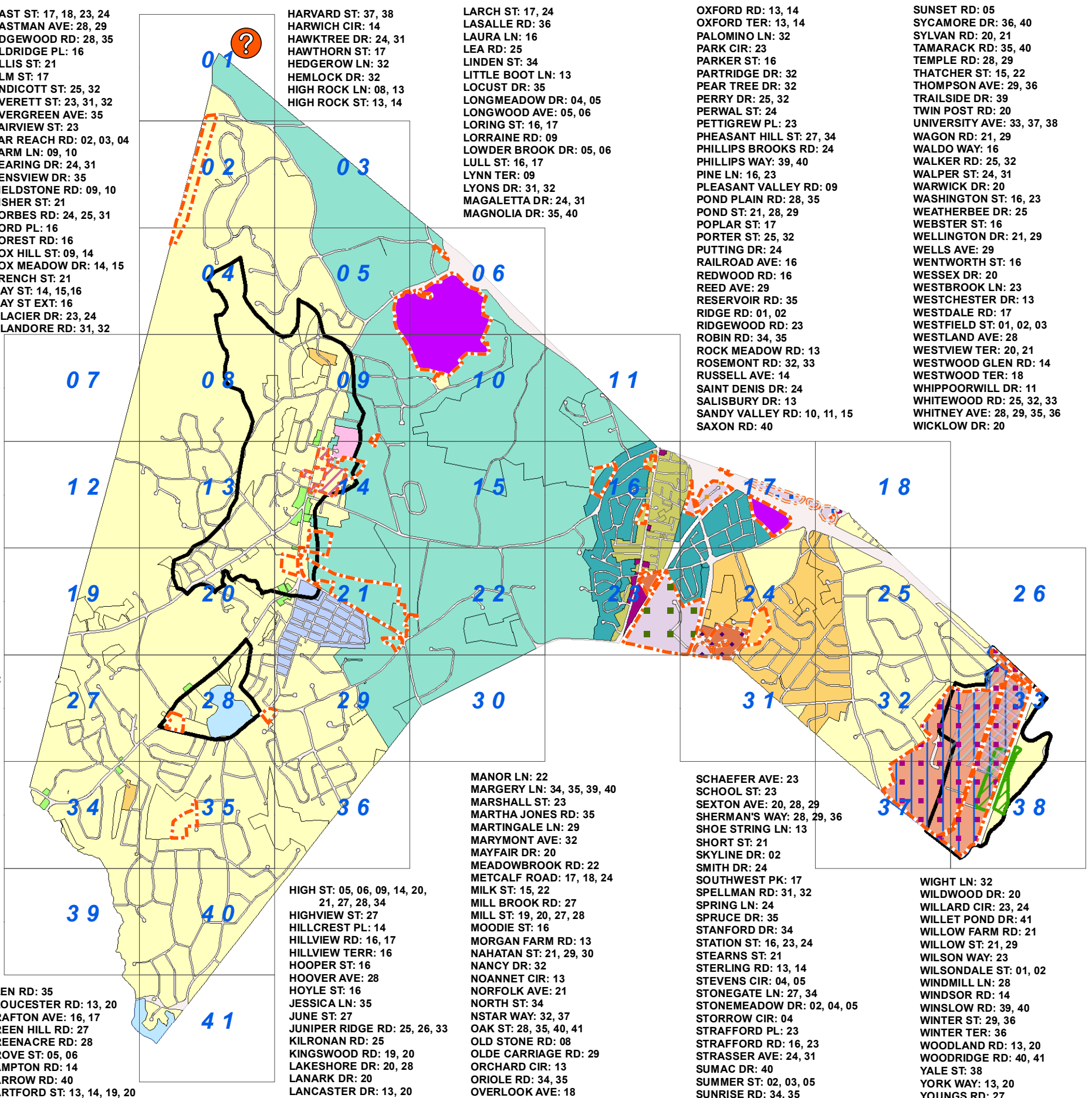


Prepared By the  
Town of Westwood  
Massachusetts  
This is to be used for  
information only



Date: 7/13/2011

- ADAMS ST: 25
- ALCOTT LN: 16
- ALDER RD: 35, 40, 41
- ALLAN RD: 17
- ALPENA AVE: 18
- ARAN RD: 31, 32
- ARCADIA RD: 28, 35
- ASH ST: 17, 24
- AUTUMN DR: 36
- AUTUMN LN: 36
- BAKER ST: 21
- BARLOW LN: 14
- BAY COLONY DR: 22, 30
- BAYLEY ST: 21
- BEACON ST: 23
- BEECHNUT RD: 34, 35
- BEVERLY LN: 14
- BIRCH LN: 17
- BIRCH ST: 17, 24
- BIRCH TREE DR: 09, 14
- BLUE HILL DR: 25, 26, 33
- BLUE JAY RD: 11
- BLUEBERRY LN: 34
- BONNEY ST: 21
- BOOTH DR: 24
- BOSTON PROVIDENCE PIKE: 17, 24, 31
- BRIAR LN: 35, 40
- BRIARWOOD DR: 36
- BRIDLE PATH: 29
- BROOK ST: 41
- BROOKFIELD RD: 23
- BUCKBOARD LN: 16, 23
- BUCKMASTER RD: 28
- BURGESS AVE: 19, 27
- BURKE ST: 21
- CANTON ST: 17, 24, 25, 32, 37, 38
- CANTON TER: 18, 25
- CARBY RD: 04, 08
- CARBY ST: 04, 08, 09
- CARD AVE: 21
- CARDINAL DR: 11
- CARROLL AVE: 17, 23, 24
- CARROLL CT: 17
- CEDAR HILL DR: 11, 16
- CEDAR LN: 08, 13
- CHAMBERLAIN AVE: 27, 34
- CHERRY ST: 17
- CHESTER AVE: 18
- CHICKADEE LN: 11
- CHURCH ST: 21
- CHURCHILL RD: 09
- CIRCUIT RD: 28
- CIRCUMFERENTIAL HW (RTE 128): 06, 10, 11, 16, 17, 18, 25
- CLAPBOARDTREE ST: 21, 22, 23, 28, 29
- CLEARWATER DR: 40, 41
- COACH LN: 29
- COBLEIGH ST: 16
- COLBURN ST: 21
- COLBY WAY: 29, 36
- CONANT RD: 09
- CONIFER LN: 09
- CONNORS ST: 16
- COUNTRY CLUB RD: 06
- COUNTRY LN: 05, 09
- CRANSTON AVE: 18
- CRESTON AVE: 18
- CROFT REGIS RD: 16
- CROUSE AVE: 21
- CRYSTAL HILL TER: 27, 28
- CURRIER FARM RD: 24
- CURRIER LN: 25
- CURTIS ST: 16, 17
- CUSHING RD: 25, 32
- DARTMOUTH ST: 38
- DAYTON AVE: 21, 29
- DEAN AVE: 16, 23
- DEAN ST: 16
- DEERFIELD AVE: 14
- DELA PARK RD: 29
- DELAPA CIR: 29
- DOVER RD: 08, 09, 12, 13
- DOVER TER: 09
- DOWNEY ST: 17, 24
- DRAPER AVE: 34
- EAST ST: 17, 18, 23, 24
- EASTMAN AVE: 28, 29
- EDGEWOOD RD: 28, 35
- ELDRIDGE PL: 16
- ELLIS ST: 21
- ELM ST: 17
- ENDICOTT ST: 25, 32
- EVERETT ST: 23, 31, 32
- EVERGREEN AVE: 35
- FAIRVIEW ST: 23
- FAR REACH RD: 02, 03, 04
- FARM LN: 09, 10
- FEARING DR: 24, 31
- FENSVIEW DR: 35
- FIELDSTONE RD: 09, 10
- FISHER ST: 21
- FORBES RD: 24, 25, 31
- FORD PL: 16
- FOREST RD: 16
- FOX HILL ST: 09, 14
- FOX MEADOW DR: 14, 15
- FRENCH ST: 21
- GAY ST: 14, 15, 16
- GAY ST EXT: 16
- GLACIER DR: 23, 24
- GLANDORE RD: 31, 32
- HARVARD ST: 37, 38
- HARWICH CIR: 14
- HAWKTREE DR: 24, 31
- HAWTHORN ST: 17
- HEDGEROW LN: 32
- HEMLOCK DR: 32
- HIGH ROCK LN: 08, 13
- HIGH ROCK ST: 13, 14
- HIGH ST: 05, 06, 09, 14, 20, 21, 27, 28, 34
- HIGHVIEW ST: 27
- HILLCREST PL: 14
- HILLVIEW RD: 16, 17
- HILLVIEW TERR: 16
- HOOPER ST: 16
- HOOVER AVE: 28
- HOYLE ST: 16
- JESSICA LN: 35
- JUNE ST: 27
- JUNIPER RIDGE RD: 25, 26, 33
- KILRONAN RD: 25
- KINGSWOOD RD: 19, 20
- LAKESHORE DR: 20, 28
- LANARK DR: 20
- LANCASTER DR: 13, 20
- GLEN RD: 35
- GLOUCESTER RD: 13, 20
- GRAFTON AVE: 16, 17
- GREEN HILL RD: 27
- GREENACRE RD: 28
- GROVE ST: 05, 06
- HAMPTON RD: 14
- HARROW RD: 40
- HARTFORD ST: 13, 14, 19, 20



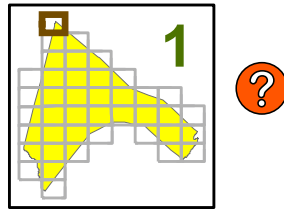
- LARCH ST: 17, 24
- LASALLE RD: 36
- LAURA LN: 16
- LEA RD: 25
- LINDEN ST: 34
- LITTLE BOOT LN: 13
- LOCUST DR: 35
- LONGMEADOW DR: 04, 05
- LONGWOOD AVE: 05, 06
- LORING ST: 16, 17
- LORRAINE RD: 09
- LOWDER BROOK DR: 05, 06
- LULL ST: 16, 17
- LYNN TER: 09
- LYONS DR: 31, 32
- MAGALETTA DR: 24, 31
- MAGNOLIA DR: 35, 40
- OXFORD RD: 13, 14
- OXFORD TER: 13, 14
- PALOMINO LN: 32
- PARK CIR: 23
- PARKER ST: 16
- PARTRIDGE DR: 32
- PEAR TREE DR: 32
- PERRY DR: 25, 32
- PERVAL ST: 24
- PETTIGREW PL: 23
- PHEASANT HILL ST: 27, 34
- PHILLIPS BROOKS RD: 24
- PHILLIPS WAY: 39, 40
- PINE LN: 16, 23
- PLEASANT VALLEY RD: 09
- POND PLAIN RD: 28, 35
- POND ST: 21, 28, 29
- POPLAR ST: 17
- PORTER ST: 25, 32
- PUTTING DR: 24
- RAILROAD AVE: 16
- REDWOOD RD: 16
- REED AVE: 29
- RESERVOIR ST: 35
- RIDGE RD: 01, 02
- RIDGEWOOD RD: 23
- ROBIN RD: 34, 35
- ROCK MEADOW RD: 13
- ROSEMONT RD: 32, 33
- RUSSELL AVE: 14
- SAINT DENIS DR: 24
- SALISBURY DR: 13
- SANDY VALLEY RD: 10, 11, 15
- SAXON RD: 40
- SUNSET RD: 05
- SYCAMORE DR: 36, 40
- SYLVAN RD: 20, 21
- TAMARACK RD: 35, 40
- TEMPLE RD: 28, 29
- THATCHER ST: 15, 22
- THOMPSON AVE: 29, 36
- TRAILSIDE DR: 39
- TWIN POST RD: 20
- UNIVERSITY AVE: 33, 37, 38
- WAGON RD: 21, 29
- WALDO WAY: 16
- WALKER RD: 25, 32
- WALPER ST: 24, 31
- WARWICK DR: 20
- WASHINGTON ST: 16, 23
- WEATHERBEE DR: 25
- WEBSTER ST: 16
- WELLINGTON DR: 21, 29
- WELLS AVE: 29
- WENTWORTH ST: 16
- WESSEX DR: 20
- WESTBROOK LN: 23
- WESTCHESTER RD: 13
- WESTDALE DR: 17
- WESTFIELD ST: 01, 02, 03
- WESTLAND AVE: 28
- WESTVIEW TER: 20, 21
- WESTWOOD GLEN RD: 14
- WESTWOOD TER: 18
- WHIPPOORWILL DR: 11
- WHITEWOOD RD: 25, 32, 33
- WHITNEY AVE: 28, 29, 35, 36
- WICKLOW DR: 20
- SCHAEFER AVE: 23
- SCHOOL ST: 23
- SEXTON AVE: 20, 28, 29
- SHERMAN'S WAY: 28, 29, 36
- SHOE STRING LN: 13
- SHORT ST: 21
- SKYLINE DR: 02
- SMITH DR: 24
- SOUTHWEST PK: 17
- SPELLMAN RD: 31, 32
- SPRING LN: 24
- SPRUCE DR: 35
- STANFORD DR: 34
- STATION ST: 16, 23, 24
- STEARNS ST: 21
- STERLING RD: 13, 14
- STEVENS CIR: 04, 05
- STONEGATE LN: 27, 34
- STONEMEADOW DR: 02, 04, 05
- STORROW CIR: 04
- STRAFFORD PL: 23
- STRAFFORD RD: 16, 23
- STRASSER AVE: 24, 31
- SUMAC DR: 40
- SUMMER ST: 02, 03, 05
- SUNRISE RD: 34, 35
- MANOR LN: 22
- MARGERY LN: 34, 35, 39, 40
- MARSHALL ST: 23
- MARTHA JONES RD: 35
- MARTINGALE LN: 29
- MARYMONT AVE: 32
- MAYFAIR DR: 20
- MEADOWBROOK RD: 22
- METCALF ROAD: 17, 18, 24
- MILK ST: 15, 22
- MILL BROOK RD: 27
- MILL ST: 19, 20, 27, 28
- MOODIE ST: 16
- MORGAN FARM RD: 13
- NAHATAN ST: 21, 29, 30
- NANCY DR: 32
- NOANNET CIR: 13
- NORFOLK AVE: 21
- NORTH ST: 34
- NSTAR WAY: 32, 37
- OAK ST: 28, 35, 40, 41
- OLD STONE RD: 08
- OLDE CARRIAGE DR: 29
- ORCHARD CIR: 13
- ORIOLE RD: 34, 35
- OVERLOOK AVE: 18
- WIGHT LN: 32
- WILDWOOD DR: 20
- WILLARD CIR: 23, 24
- WILLET POND DR: 41
- WILLOW FARM RD: 21
- WILLOW ST: 21, 29
- WILSON WAY: 23
- WILSONDALE ST: 01, 02
- WINDMILL LN: 28
- WINDSOR RD: 14
- WINSLOW RD: 39, 40
- WINTER ST: 29, 36
- WINTER TER: 36
- WOODLAND RD: 13, 20
- WOODRIDGE RD: 40, 41
- YALE ST: 38
- YORK WAY: 13, 20
- YOUNGS RD: 27

# ZONING ATLAS



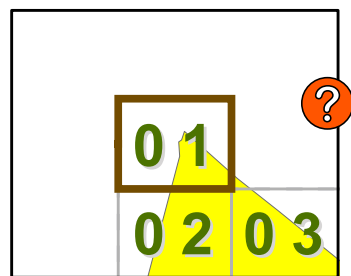
2011

TOWN OF WESTWOOD  
Norfolk County  
Massachusetts



**Zoning Districts**

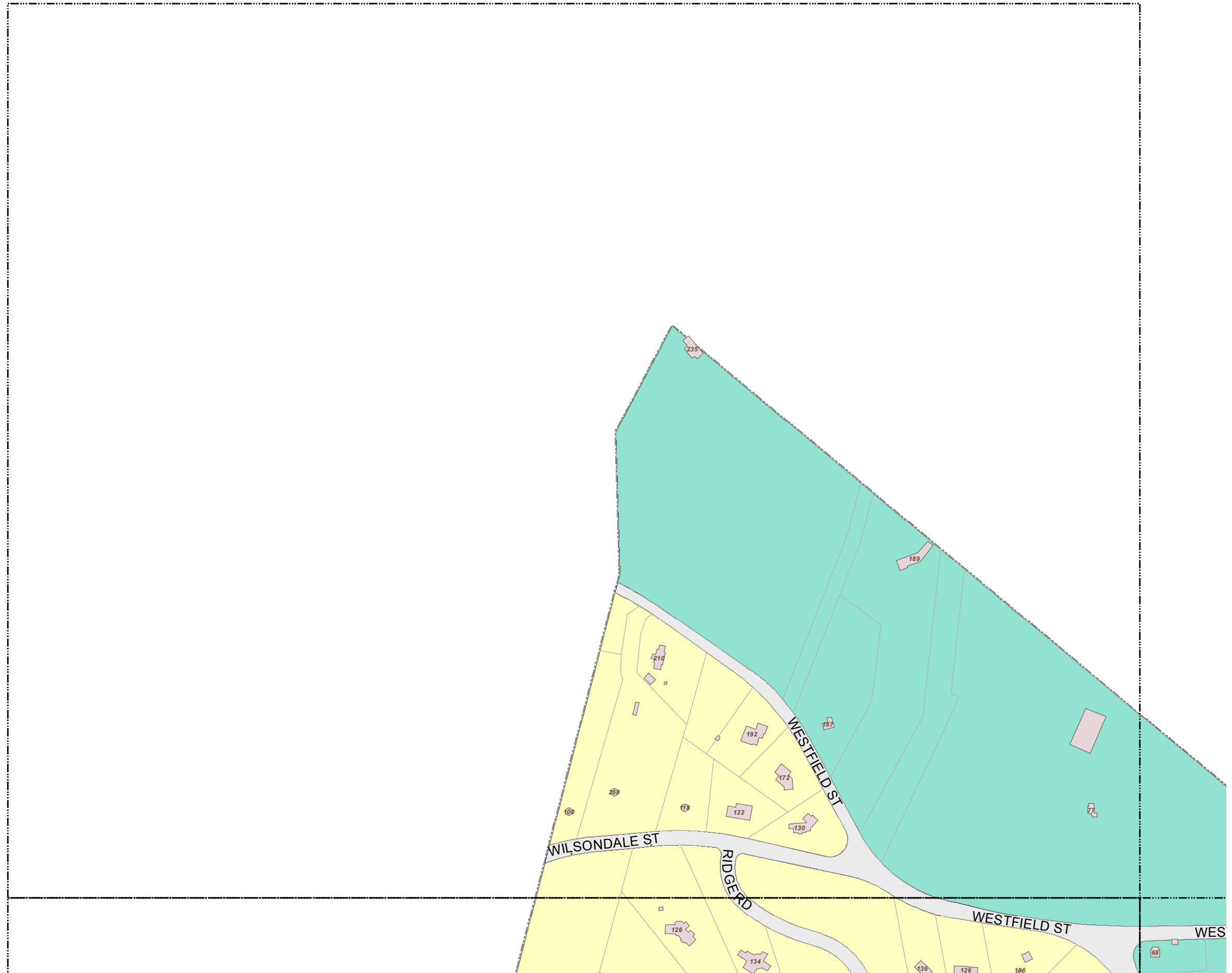
- |                                  |              |
|----------------------------------|--------------|
| <b>RESIDENTIAL DISTRICTS</b>     | ADULT USES   |
| SINGLE RESIDENCE A               | MUOD 3       |
| SINGLE RESIDENCE B               | MUOD 2       |
| SINGLE RESIDENCE C               | MUOD 1       |
| SINGLE RESIDENCE D               | FMUOD1       |
| SINGLE RESIDENCE E               | FMUOD2       |
| SPECIAL RESIDENCE                | FMUOD3       |
| GENERAL RESIDENCE                | FMUOD4       |
| <b>NON-RESIDENTIAL DISTRICTS</b> | FMUOD5       |
| LOCAL BUSINESS A                 | USROD        |
| LOCAL BUSINESS B                 | WRPD         |
| INDUSTRIAL                       | WCOD         |
| INDUSTRIAL OFFICE                | Train Tracks |
| HIGHWAY BUSINESS                 | Easements    |
| ADMIN-RESEARCH-OFFICE            | Right of Way |
| <b>OTHER:</b>                    | Train ROW    |
| MAJOR WATER BODIES               | WaterBodies  |



Prepared By the  
Town of Westwood  
Massachusetts  
This is to be used for  
information only



Date: 9/1/2011

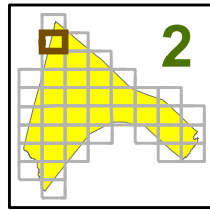


# ZONING ATLAS



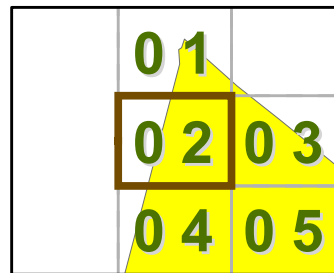
2011

TOWN OF WESTWOOD  
Norfolk County  
Massachusetts



**Zoning Districts**

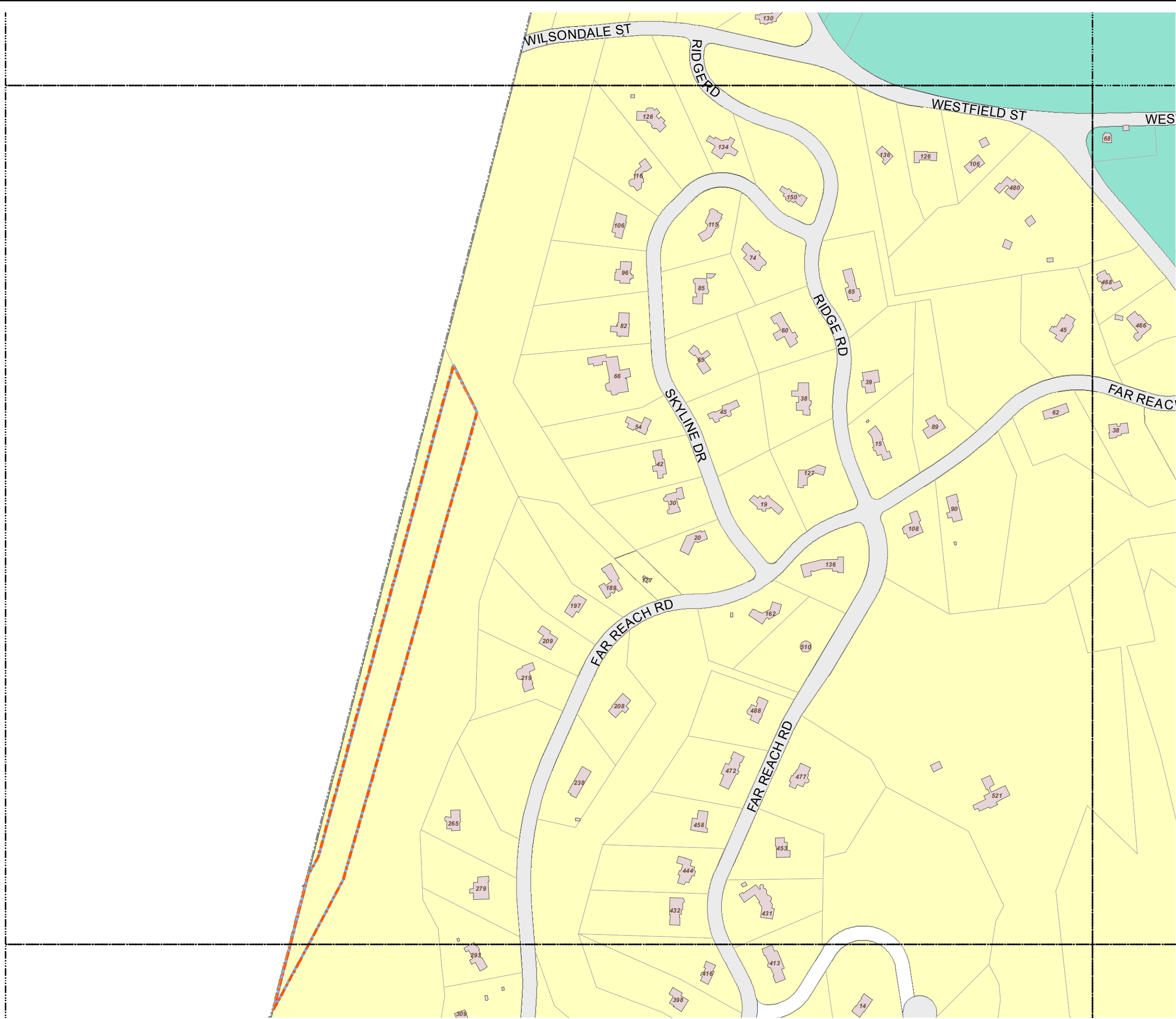
- |                                  |              |
|----------------------------------|--------------|
| <b>RESIDENTIAL DISTRICTS</b>     | ADULT USES   |
| SINGLE RESIDENCE A               | MUOD 3       |
| SINGLE RESIDENCE B               | MUOD 2       |
| SINGLE RESIDENCE C               | MUOD 1       |
| SINGLE RESIDENCE D               | FMUOD1       |
| SINGLE RESIDENCE E               | FMUOD2       |
| SPECIAL RESIDENCE                | FMUOD3       |
| GENERAL RESIDENCE                | FMUOD4       |
| <b>NON-RESIDENTIAL DISTRICTS</b> | FMUOD5       |
| LOCAL BUSINESS A                 | USROD        |
| LOCAL BUSINESS B                 | WRPD         |
| INDUSTRIAL                       | WCOD         |
| INDUSTRIAL OFFICE                | Train Tracks |
| HIGHWAY BUSINESS                 | Easements    |
| ADMIN-RESEARCH-OFFICE            | Right of Way |
| <b>OTHER:</b>                    | Train ROW    |
| MAJOR WATER BODIES               | WaterBodies  |



Prepared By the  
Town of Westwood  
Massachusetts  
This is to be used for  
information only



Date: 9/1/2011

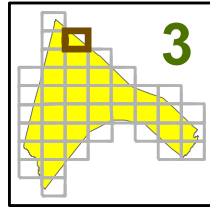


# ZONING ATLAS



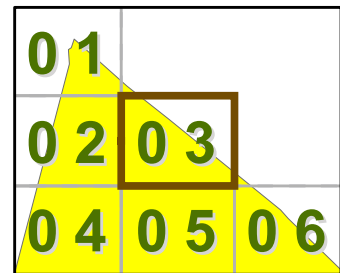
2011

TOWN OF WESTWOOD  
Norfolk County  
Massachusetts



**Zoning Districts**

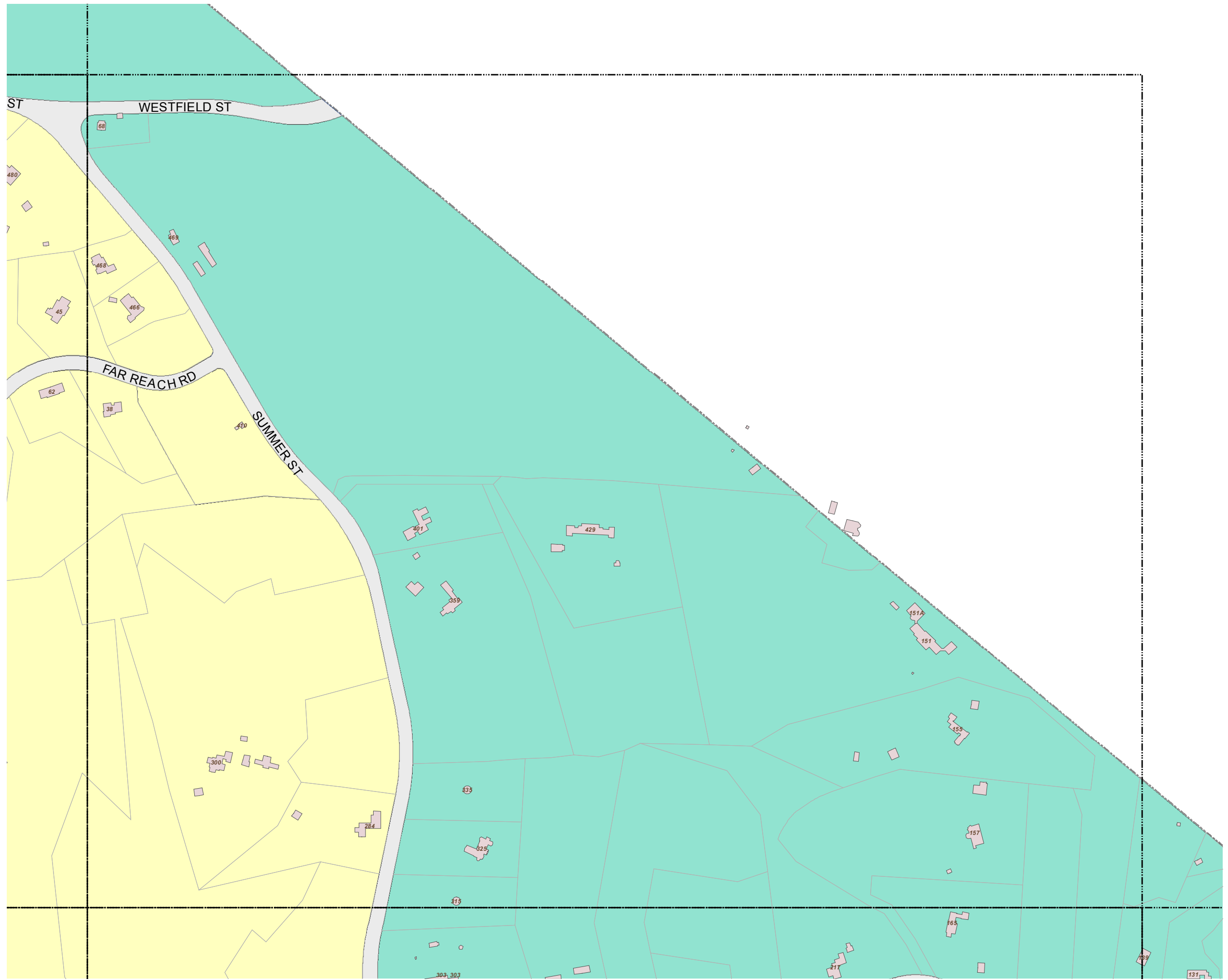
- |                                  |              |
|----------------------------------|--------------|
| <b>RESIDENTIAL DISTRICTS</b>     | ADULT USES   |
| SINGLE RESIDENCE A               | MUOD 3       |
| SINGLE RESIDENCE B               | MUOD 2       |
| SINGLE RESIDENCE C               | MUOD 1       |
| SINGLE RESIDENCE D               | FMUOD1       |
| SINGLE RESIDENCE E               | FMUOD2       |
| SPECIAL RESIDENCE                | FMUOD3       |
| GENERAL RESIDENCE                | FMUOD4       |
| <b>NON-RESIDENTIAL DISTRICTS</b> | FMUOD5       |
| LOCAL BUSINESS A                 | USROD        |
| LOCAL BUSINESS B                 | WRPD         |
| INDUSTRIAL                       | WCOD         |
| INDUSTRIAL OFFICE                | Train Tracks |
| HIGHWAY BUSINESS                 | Easements    |
| ADMIN-RESEARCH-OFFICE            | Right of Way |
| <b>OTHER:</b>                    | Train ROW    |
| MAJOR WATER BODIES               | WaterBodies  |



Prepared By the  
Town of Westwood  
Massachusetts  
This is to be used for  
information only



Date: 9/1/2011

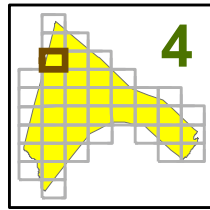


# ZONING ATLAS



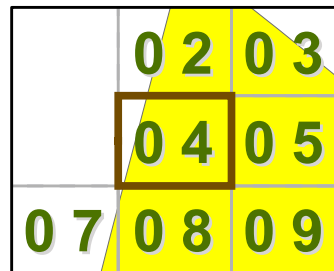
**2011**

**TOWN OF WESTWOOD**  
Norfolk County  
Massachusetts



**Zoning Districts**

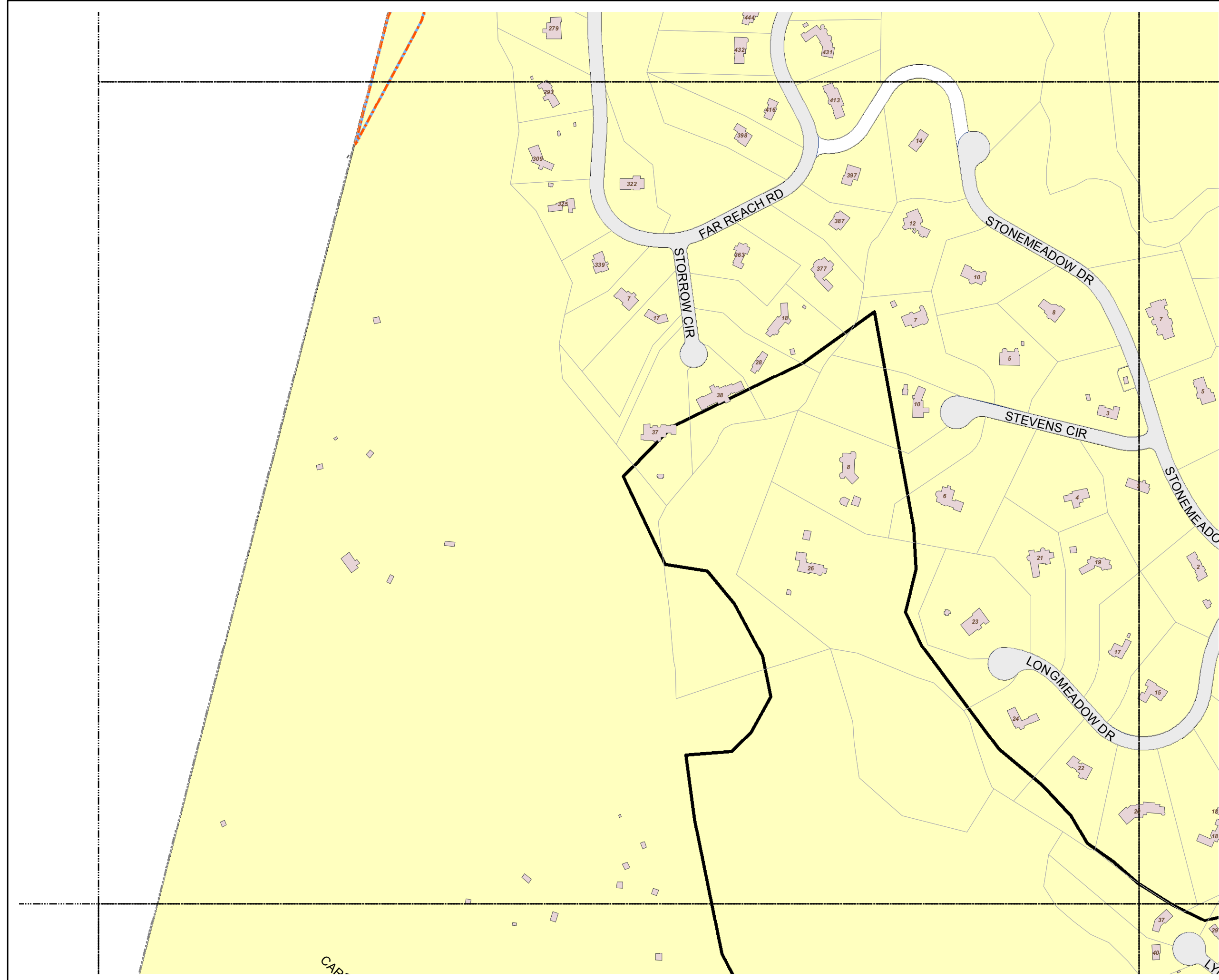
- |                                  |              |
|----------------------------------|--------------|
| <b>RESIDENTIAL DISTRICTS</b>     | ADULT USES   |
| SINGLE RESIDENCE A               | MUOD 3       |
| SINGLE RESIDENCE B               | MUOD 2       |
| SINGLE RESIDENCE C               | MUOD 1       |
| SINGLE RESIDENCE D               | FMUOD1       |
| SINGLE RESIDENCE E               | FMUOD2       |
| SPECIAL RESIDENCE                | FMUOD3       |
| GENERAL RESIDENCE                | FMUOD4       |
| <b>NON-RESIDENTIAL DISTRICTS</b> | FMUOD5       |
| LOCAL BUSINESS A                 | USROD        |
| LOCAL BUSINESS B                 | WRPD         |
| INDUSTRIAL                       | WCOD         |
| INDUSTRIAL OFFICE                | Train Tracks |
| HIGHWAY BUSINESS                 | Easements    |
| ADMIN-RESEARCH-OFFICE            | Right of Way |
| <b>OTHER:</b>                    | Train ROW    |
| MAJOR WATER BODIES               | WaterBodies  |



Prepared By the  
Town of Westwood  
Massachusetts  
This is to be used for  
information only



Date: 9/1/2011

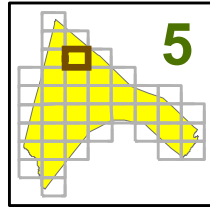


# ZONING ATLAS



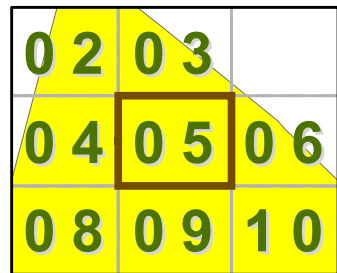
2011

TOWN OF WESTWOOD  
Norfolk County  
Massachusetts



**Zoning Districts**

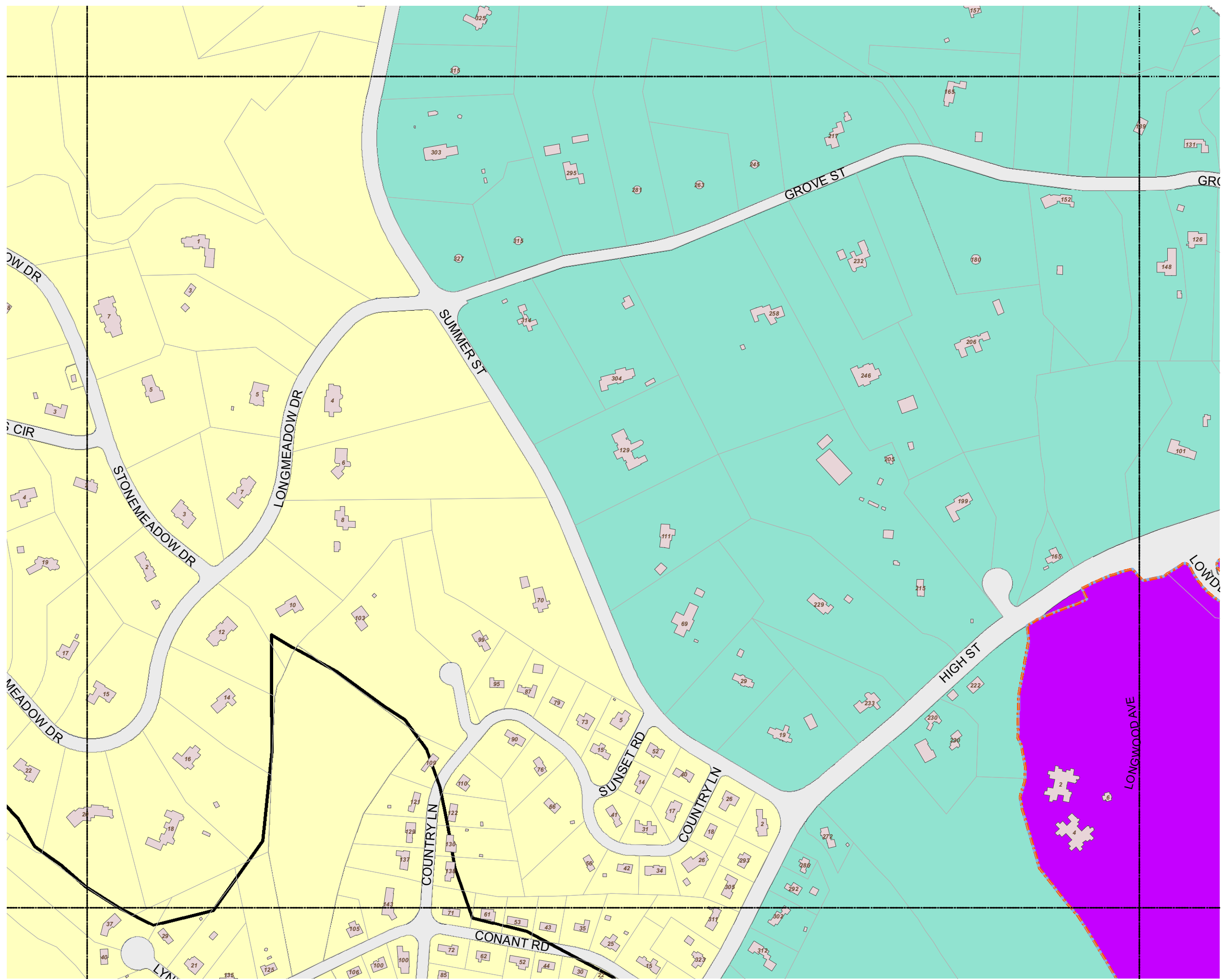
- |                                  |              |
|----------------------------------|--------------|
| <b>RESIDENTIAL DISTRICTS</b>     | ADULT USES   |
| SINGLE RESIDENCE A               | MUOD 3       |
| SINGLE RESIDENCE B               | MUOD 2       |
| SINGLE RESIDENCE C               | MUOD 1       |
| SINGLE RESIDENCE D               | FMUOD1       |
| SINGLE RESIDENCE E               | FMUOD2       |
| SPECIAL RESIDENCE                | FMUOD3       |
| GENERAL RESIDENCE                | FMUOD4       |
| <b>NON-RESIDENTIAL DISTRICTS</b> | FMUOD5       |
| LOCAL BUSINESS A                 | USROD        |
| LOCAL BUSINESS B                 | WRPD         |
| INDUSTRIAL                       | WCOD         |
| INDUSTRIAL OFFICE                | Train Tracks |
| HIGHWAY BUSINESS                 | Easements    |
| ADMIN-RESEARCH-OFFICE            | Right of Way |
| <b>OTHER:</b>                    | Train ROW    |
| MAJOR WATER BODIES               | WaterBodies  |



Prepared By the  
Town of Westwood  
Massachusetts  
This is to be used for  
information only



Date: 9/1/2011

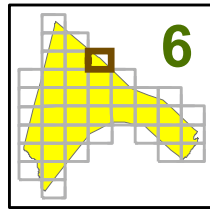


# ZONING ATLAS



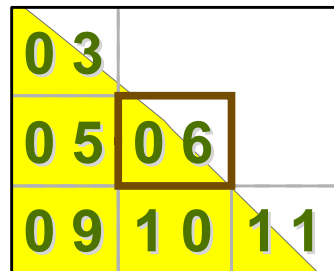
2011

TOWN OF WESTWOOD  
Norfolk County  
Massachusetts



**Zoning Districts**

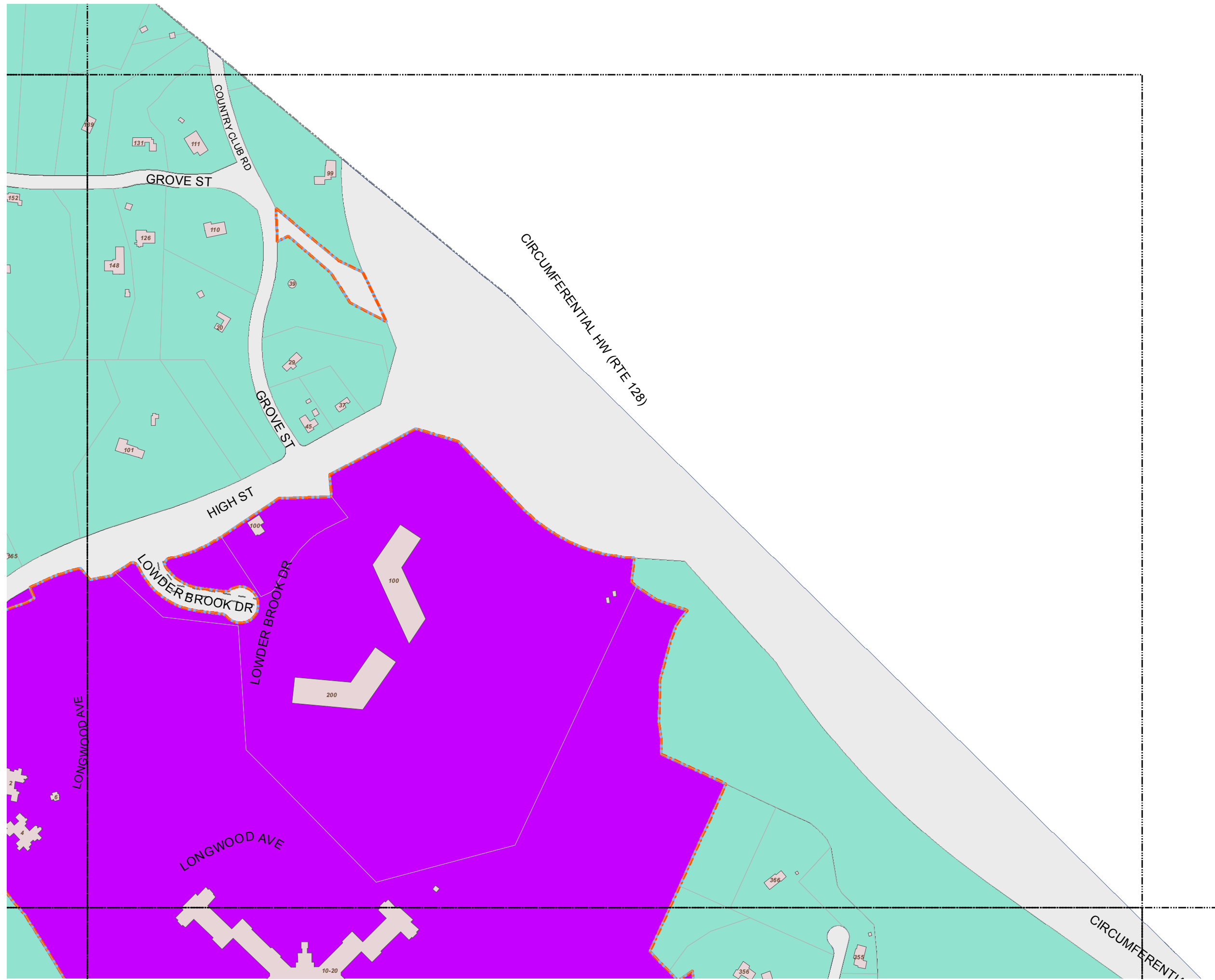
- |                                  |              |
|----------------------------------|--------------|
| <b>RESIDENTIAL DISTRICTS</b>     | ADULT USES   |
| SINGLE RESIDENCE A               | MUOD 3       |
| SINGLE RESIDENCE B               | MUOD 2       |
| SINGLE RESIDENCE C               | MUOD 1       |
| SINGLE RESIDENCE D               | FMUOD1       |
| SINGLE RESIDENCE E               | FMUOD2       |
| SPECIAL RESIDENCE                | FMUOD3       |
| GENERAL RESIDENCE                | FMUOD4       |
| <b>NON-RESIDENTIAL DISTRICTS</b> | FMUOD5       |
| LOCAL BUSINESS A                 | USROD        |
| LOCAL BUSINESS B                 | WRPD         |
| INDUSTRIAL                       | WCOD         |
| INDUSTRIAL OFFICE                | Train Tracks |
| HIGHWAY BUSINESS                 | Easements    |
| ADMIN-RESEARCH-OFFICE            | Right of Way |
| <b>OTHER:</b>                    | Train ROW    |
| MAJOR WATER BODIES               | WaterBodies  |



Prepared By the  
Town of Westwood  
Massachusetts  
This is to be used for  
information only



Date: 9/1/2011

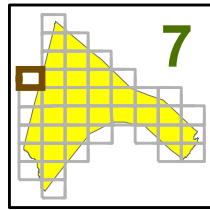


# ZONING ATLAS



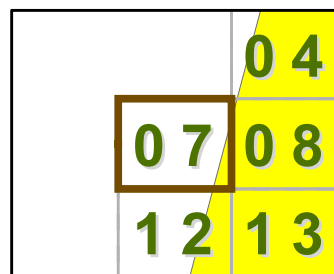
2011

TOWN OF WESTWOOD  
Norfolk County  
Massachusetts



**Zoning Districts**

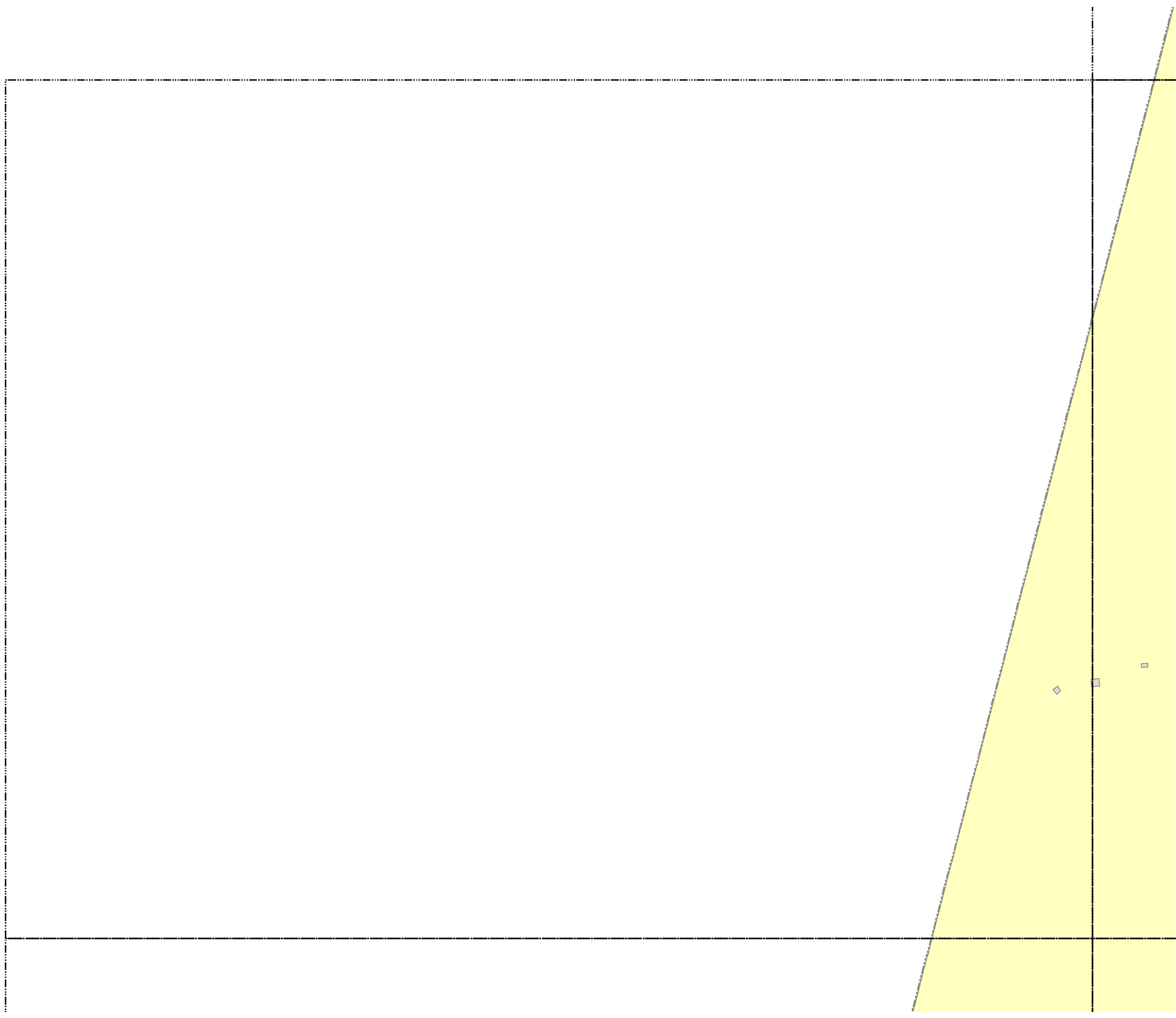
- |                                  |              |
|----------------------------------|--------------|
| <b>RESIDENTIAL DISTRICTS</b>     | ADULT USES   |
| SINGLE RESIDENCE A               | MUOD 3       |
| SINGLE RESIDENCE B               | MUOD 2       |
| SINGLE RESIDENCE C               | MUOD 1       |
| SINGLE RESIDENCE D               | FMUOD1       |
| SINGLE RESIDENCE E               | FMUOD2       |
| SPECIAL RESIDENCE                | FMUOD3       |
| GENERAL RESIDENCE                | FMUOD4       |
| <b>NON-RESIDENTIAL DISTRICTS</b> | FMUOD5       |
| LOCAL BUSINESS A                 | USROD        |
| LOCAL BUSINESS B                 | WRPD         |
| INDUSTRIAL                       | WCOD         |
| INDUSTRIAL OFFICE                | Train Tracks |
| HIGHWAY BUSINESS                 | Easements    |
| ADMIN-RESEARCH-OFFICE            | Right of Way |
| <b>OTHER:</b>                    | Train ROW    |
| MAJOR WATER BODIES               | WaterBodies  |



Prepared By the  
Town of Westwood  
Massachusetts  
This is to be used for  
information only



Date: 9/1/2011



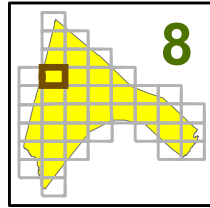


# ZONING ATLAS



2011

TOWN OF WESTWOOD  
Norfolk County  
Massachusetts



**Zoning Districts**

- |                                  |              |
|----------------------------------|--------------|
| <b>RESIDENTIAL DISTRICTS</b>     | ADULT USES   |
| SINGLE RESIDENCE A               | MUOD 3       |
| SINGLE RESIDENCE B               | MUOD 2       |
| SINGLE RESIDENCE C               | MUOD 1       |
| SINGLE RESIDENCE D               | FMUOD1       |
| SINGLE RESIDENCE E               | FMUOD2       |
| SPECIAL RESIDENCE                | FMUOD3       |
| GENERAL RESIDENCE                | FMUOD4       |
| <b>NON-RESIDENTIAL DISTRICTS</b> | FMUOD5       |
| LOCAL BUSINESS A                 | USROD        |
| LOCAL BUSINESS B                 | WRPD         |
| INDUSTRIAL                       | WCOD         |
| INDUSTRIAL OFFICE                | Train Tracks |
| HIGHWAY BUSINESS                 | Easements    |
| ADMIN-RESEARCH-OFFICE            | Right of Way |
| <b>OTHER:</b>                    | Train ROW    |
| MAJOR WATER BODIES               | WaterBodies  |

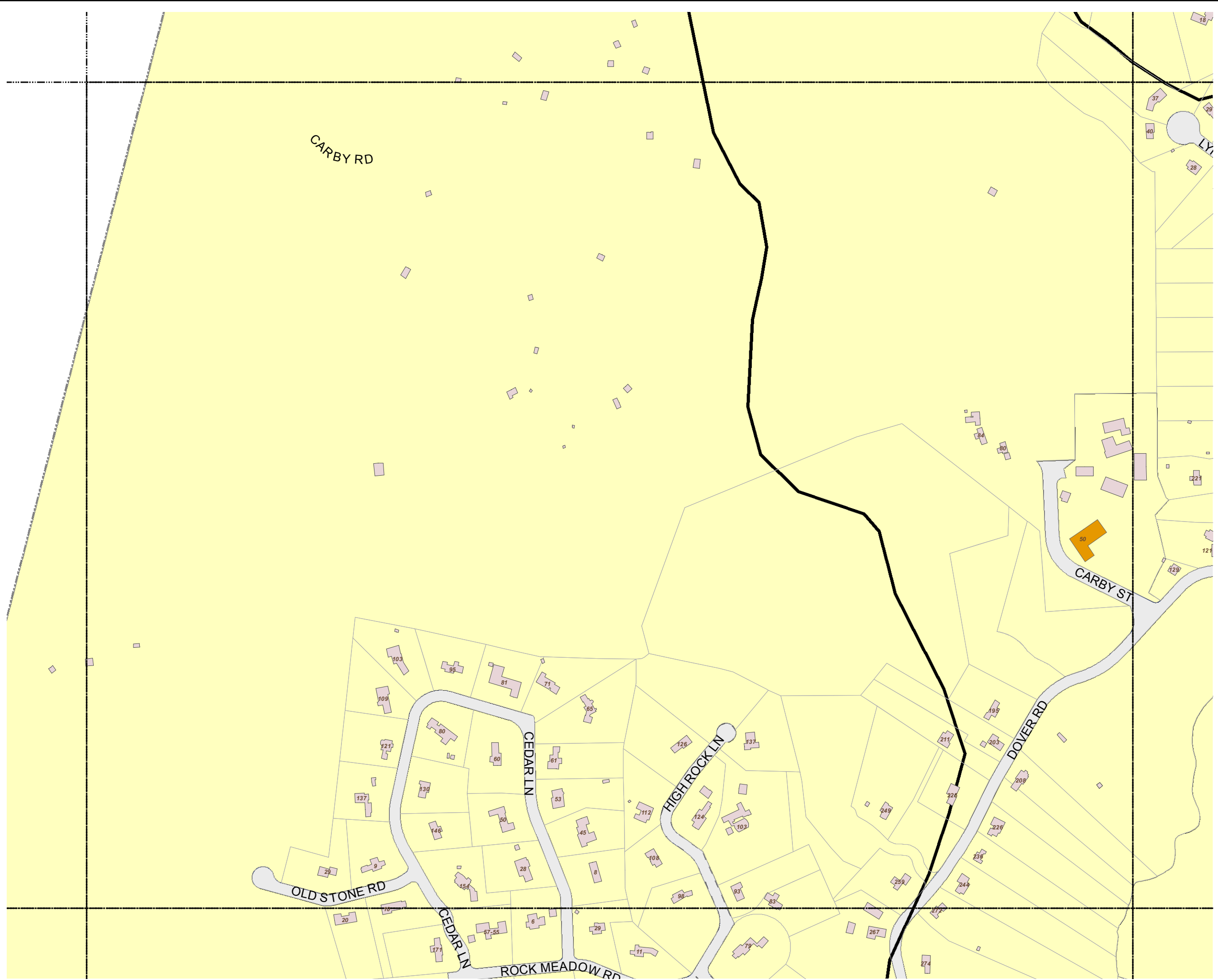
	04	05
07	08	09
12	13	14



Prepared By the  
Town of Westwood  
Massachusetts  
This is to be used for  
information only



Date: 9/1/2011



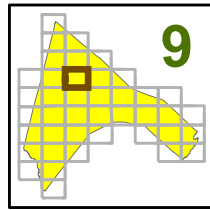
# ZONING ATLAS



2011

TOWN OF WESTWOOD

Norfolk County  
Massachusetts



**Zoning Districts**

- |                                  |              |
|----------------------------------|--------------|
| <b>RESIDENTIAL DISTRICTS</b>     | ADULT USES   |
| SINGLE RESIDENCE A               | MUOD 3       |
| SINGLE RESIDENCE B               | MUOD 2       |
| SINGLE RESIDENCE C               | MUOD 1       |
| SINGLE RESIDENCE D               | FMUOD1       |
| SINGLE RESIDENCE E               | FMUOD2       |
| SPECIAL RESIDENCE                | FMUOD3       |
| GENERAL RESIDENCE                | FMUOD4       |
| <b>NON-RESIDENTIAL DISTRICTS</b> | FMUOD5       |
| LOCAL BUSINESS A                 | USROD        |
| LOCAL BUSINESS B                 | WRPD         |
| INDUSTRIAL                       | WCOD         |
| INDUSTRIAL OFFICE                | Train Tracks |
| HIGHWAY BUSINESS                 | Easements    |
| ADMIN-RESEARCH-OFFICE            | Right of Way |
| <b>OTHER:</b>                    | Train ROW    |
| MAJOR WATER BODIES               | WaterBodies  |

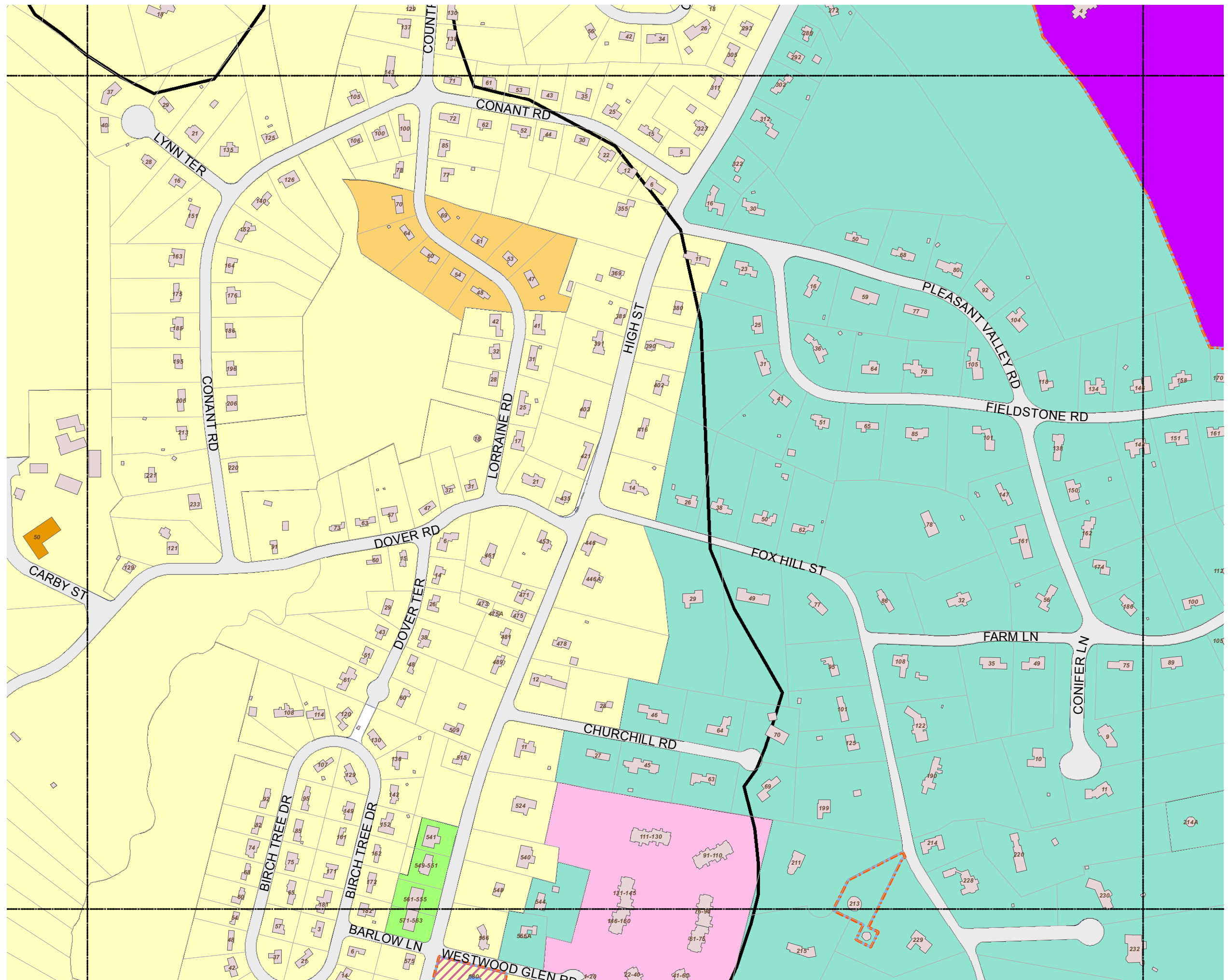
04	05	06
08	09	10
13	14	15



Prepared By the  
Town of Westwood  
Massachusetts  
This is to be used for  
information only



Date: 9/1/2011

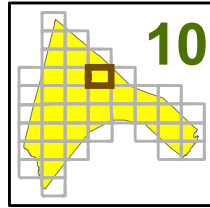


ZONING ATLAS



2011

TOWN OF WESTWOOD  
Norfolk County  
Massachusetts



Zoning Districts

- RESIDENTIAL DISTRICTS**
- SINGLE RESIDENCE A
  - SINGLE RESIDENCE B
  - SINGLE RESIDENCE C
  - SINGLE RESIDENCE D
  - SINGLE RESIDENCE E
  - SPECIAL RESIDENCE
  - GENERAL RESIDENCE
- NON-RESIDENTIAL DISTRICTS**
- LOCAL BUSINESS A
  - LOCAL BUSINESS B
  - INDUSTRIAL
  - INDUSTRIAL OFFICE
  - HIGHWAY BUSINESS
  - ADMIN-RESEARCH-OFFICE
- OTHER:**
- MAJOR WATER BODIES
  - ADULT USES
  - MUOD 3
  - MUOD 2
  - MUOD 1
  - FMUOD1
  - FMUOD2
  - FMUOD3
  - FMUOD4
  - FMUOD5
  - USROD
  - WRPD
  - WCPD
  - Train Tracks
  - Easements
  - Right of Way
  - Train ROW
  - WaterBodies

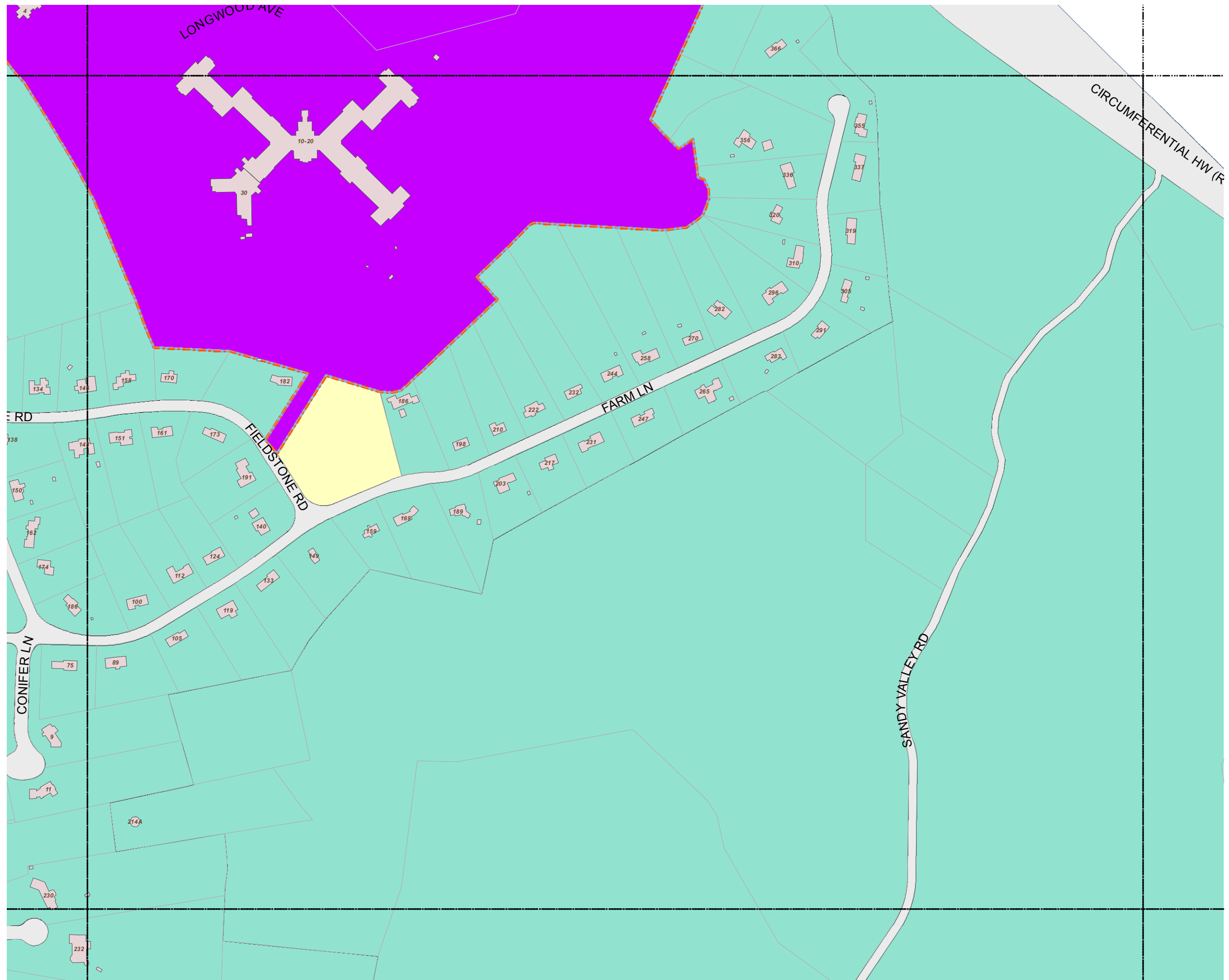
05	06	
09	10	11
14	15	16



Prepared By the  
Town of Westwood  
Massachusetts  
This is to be used for  
information only



Date: 9/1/2011

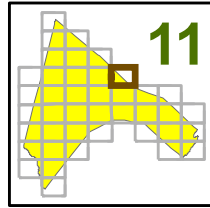


# ZONING ATLAS



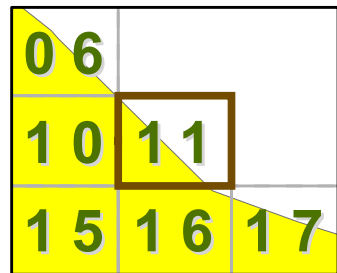
2011

TOWN OF WESTWOOD  
Norfolk County  
Massachusetts



**Zoning Districts**

- |                                  |              |
|----------------------------------|--------------|
| <b>RESIDENTIAL DISTRICTS</b>     | ADULT USES   |
| SINGLE RESIDENCE A               | MUOD 3       |
| SINGLE RESIDENCE B               | MUOD 2       |
| SINGLE RESIDENCE C               | MUOD 1       |
| SINGLE RESIDENCE D               | FMUOD1       |
| SINGLE RESIDENCE E               | FMUOD2       |
| SPECIAL RESIDENCE                | FMUOD3       |
| GENERAL RESIDENCE                | FMUOD4       |
| <b>NON-RESIDENTIAL DISTRICTS</b> | FMUOD5       |
| LOCAL BUSINESS A                 | USROD        |
| LOCAL BUSINESS B                 | WRPD         |
| INDUSTRIAL                       | WCOD         |
| INDUSTRIAL OFFICE                | Train Tracks |
| HIGHWAY BUSINESS                 | Easements    |
| ADMIN-RESEARCH-OFFICE            | Right of Way |
| <b>OTHER:</b>                    | Train ROW    |
| MAJOR WATER BODIES               | WaterBodies  |



Prepared By the  
Town of Westwood  
Massachusetts  
This is to be used for  
information only



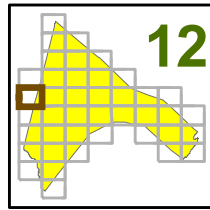
Date: 9/1/2011

# ZONING ATLAS



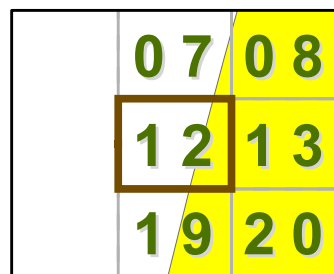
2011

TOWN OF WESTWOOD  
Norfolk County  
Massachusetts



**Zoning Districts**

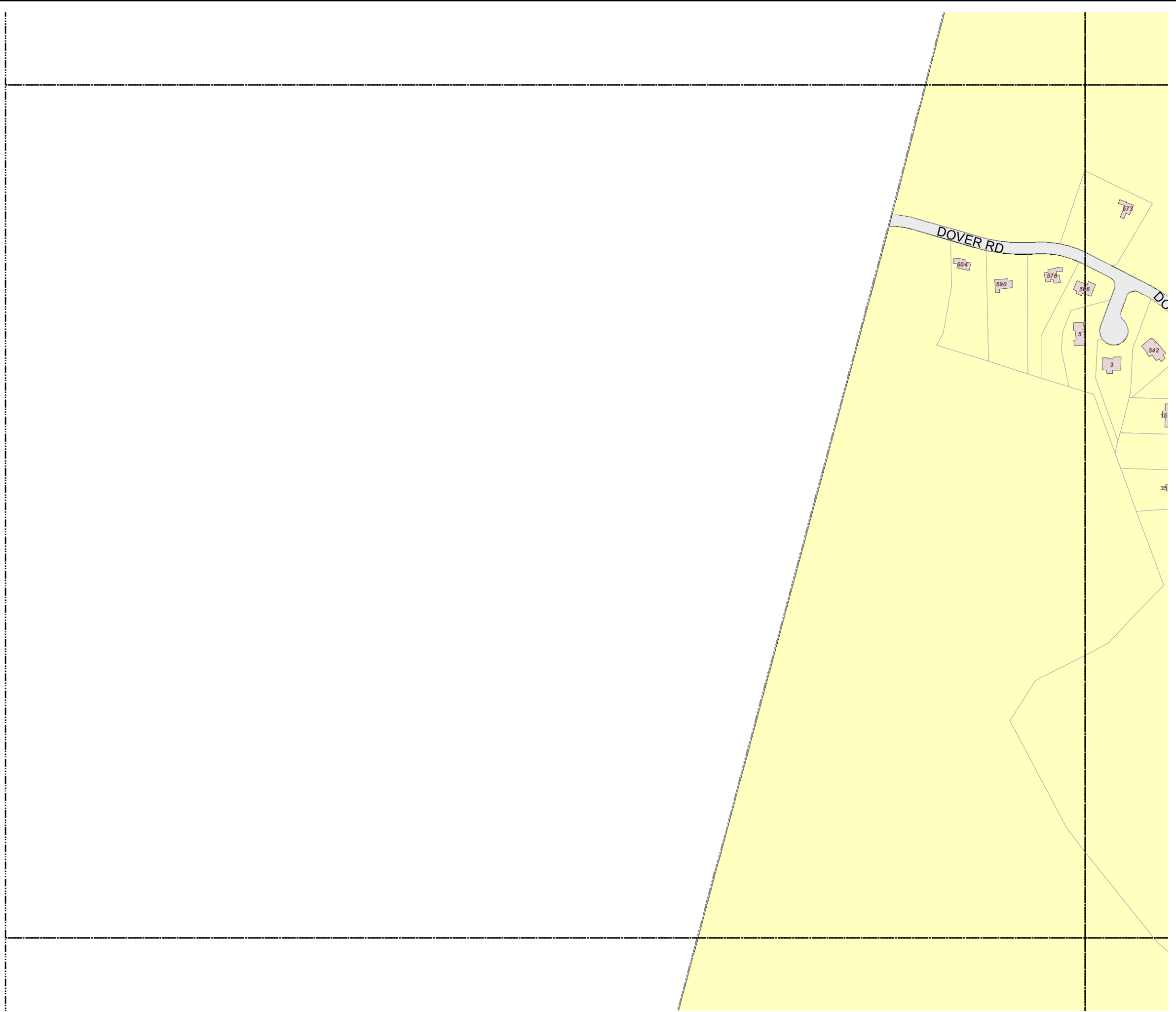
- |                                  |              |
|----------------------------------|--------------|
| <b>RESIDENTIAL DISTRICTS</b>     | ADULT USES   |
| SINGLE RESIDENCE A               | MUOD 3       |
| SINGLE RESIDENCE B               | MUOD 2       |
| SINGLE RESIDENCE C               | MUOD 1       |
| SINGLE RESIDENCE D               | FMUOD1       |
| SINGLE RESIDENCE E               | FMUOD2       |
| SPECIAL RESIDENCE                | FMUOD3       |
| GENERAL RESIDENCE                | FMUOD4       |
| <b>NON-RESIDENTIAL DISTRICTS</b> | FMUOD5       |
| LOCAL BUSINESS A                 | USROD        |
| LOCAL BUSINESS B                 | WRPD         |
| INDUSTRIAL                       | WCOD         |
| INDUSTRIAL OFFICE                | Train Tracks |
| HIGHWAY BUSINESS                 | Easements    |
| ADMIN-RESEARCH-OFFICE            | Right of Way |
| <b>OTHER:</b>                    | Train ROW    |
| MAJOR WATER BODIES               | WaterBodies  |



Prepared By the  
Town of Westwood  
Massachusetts  
This is to be used for  
information only



Date: 9/1/2011

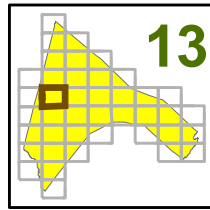


# ZONING ATLAS



**2011**

**TOWN OF WESTWOOD**  
Norfolk County  
Massachusetts



**Zoning Districts**

- |                                  |              |
|----------------------------------|--------------|
| <b>RESIDENTIAL DISTRICTS</b>     | ADULT USES   |
| SINGLE RESIDENCE A               | MUOD 3       |
| SINGLE RESIDENCE B               | MUOD 2       |
| SINGLE RESIDENCE C               | MUOD 1       |
| SINGLE RESIDENCE D               | FMUOD1       |
| SINGLE RESIDENCE E               | FMUOD2       |
| SPECIAL RESIDENCE                | FMUOD3       |
| GENERAL RESIDENCE                | FMUOD4       |
| <b>NON-RESIDENTIAL DISTRICTS</b> | FMUOD5       |
| LOCAL BUSINESS A                 | USROD        |
| LOCAL BUSINESS B                 | WRPD         |
| INDUSTRIAL                       | WCOD         |
| INDUSTRIAL OFFICE                | Train Tracks |
| HIGHWAY BUSINESS                 | Easements    |
| ADMIN-RESEARCH-OFFICE            | Right of Way |
| <b>OTHER:</b>                    | Train ROW    |
| MAJOR WATER BODIES               | WaterBodies  |

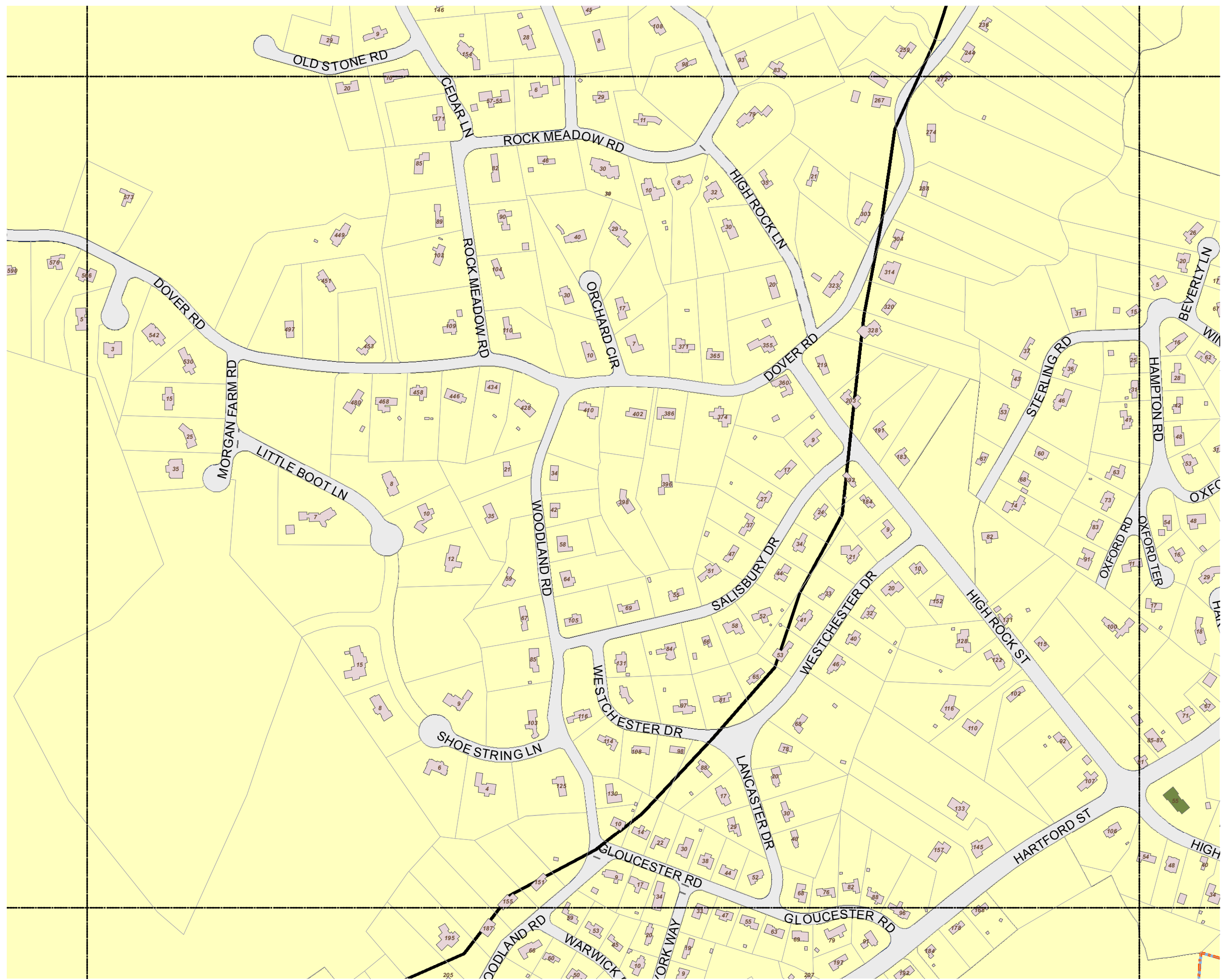
07	08	09
12	13	14
19	20	21



Prepared By the  
Town of Westwood  
Massachusetts  
This is to be used for  
information only



Date: 9/1/2011

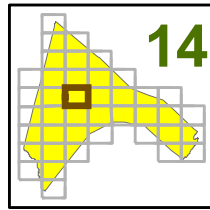


ZONING ATLAS



2011

TOWN OF WESTWOOD  
Norfolk County  
Massachusetts



Zoning Districts

- RESIDENTIAL DISTRICTS**
- SINGLE RESIDENCE A
  - SINGLE RESIDENCE B
  - SINGLE RESIDENCE C
  - SINGLE RESIDENCE D
  - SINGLE RESIDENCE E
  - SPECIAL RESIDENCE
  - GENERAL RESIDENCE
- NON-RESIDENTIAL DISTRICTS**
- LOCAL BUSINESS A
  - LOCAL BUSINESS B
  - INDUSTRIAL
  - INDUSTRIAL OFFICE
  - HIGHWAY BUSINESS
  - ADMIN-RESEARCH-OFFICE
- OTHER:**
- MAJOR WATER BODIES
  - ADULT USES
  - MUOD 3
  - MUOD 2
  - FMUOD1
  - FMUOD2
  - FMUOD3
  - FMUOD4
  - FMUOD5
  - USROD
  - WRPD
  - WCOD
  - Train Tracks
  - Easements
  - Right of Way
  - Train ROW
  - WaterBodies

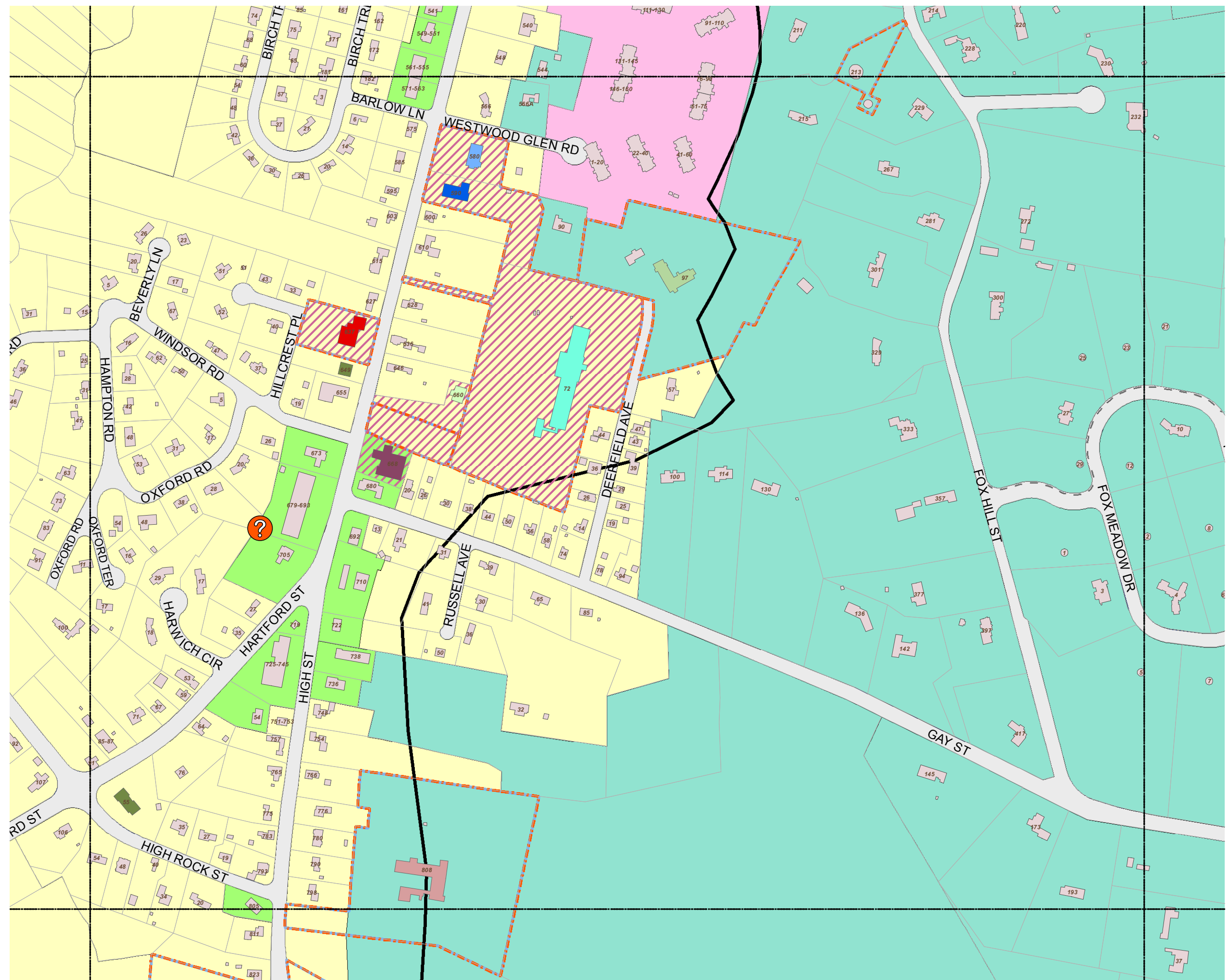
08	09	10
13	14	15
20	21	22



Prepared By the  
Town of Westwood  
Massachusetts  
This is to be used for  
information only



Date: 9/1/2011

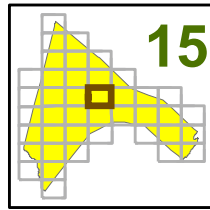


# ZONING ATLAS



2011

TOWN OF WESTWOOD  
Norfolk County  
Massachusetts



**Zoning Districts**

- |                                  |              |
|----------------------------------|--------------|
| <b>RESIDENTIAL DISTRICTS</b>     | ADULT USES   |
| SINGLE RESIDENCE A               | MUOD 3       |
| SINGLE RESIDENCE B               | MUOD 2       |
| SINGLE RESIDENCE C               | MUOD 1       |
| SINGLE RESIDENCE D               | FMUOD1       |
| SINGLE RESIDENCE E               | FMUOD2       |
| SPECIAL RESIDENCE                | FMUOD3       |
| GENERAL RESIDENCE                | FMUOD4       |
| <b>NON-RESIDENTIAL DISTRICTS</b> | FMUOD5       |
| LOCAL BUSINESS A                 | USROD        |
| LOCAL BUSINESS B                 | WRPD         |
| INDUSTRIAL                       | WCOD         |
| INDUSTRIAL OFFICE                | Train Tracks |
| HIGHWAY BUSINESS                 | Easements    |
| ADMIN-RESEARCH-OFFICE            | Right of Way |
| <b>OTHER:</b>                    | Train ROW    |
| MAJOR WATER BODIES               | WaterBodies  |

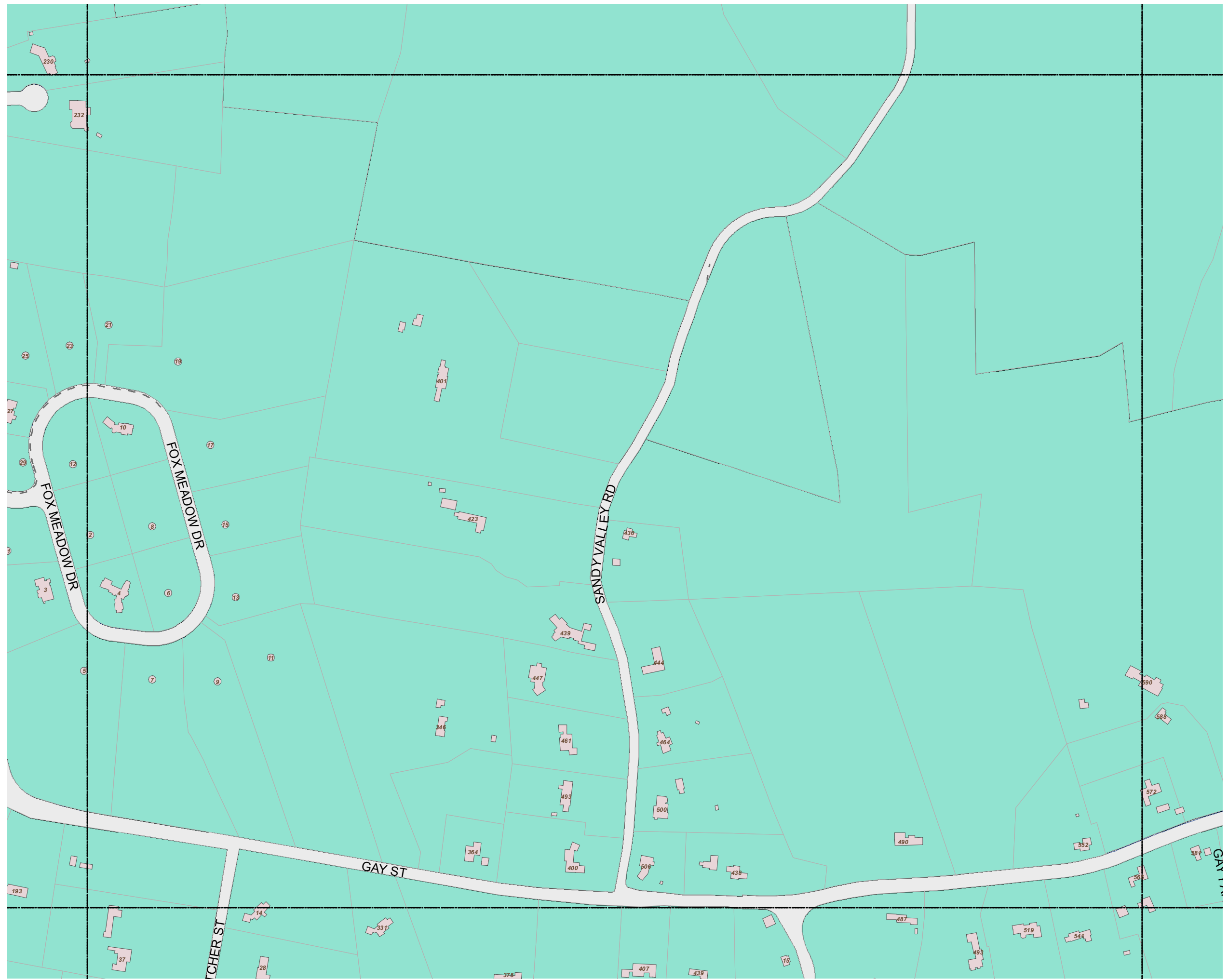
09	10	11
14	15	16
21	22	23



Prepared By the  
Town of Westwood  
Massachusetts  
This is to be used for  
information only



Date: 9/1/2011



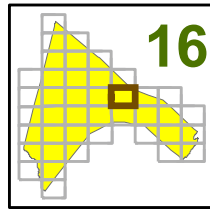


# ZONING ATLAS



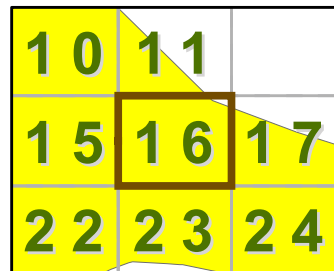
2011

TOWN OF WESTWOOD  
Norfolk County  
Massachusetts



**Zoning Districts**

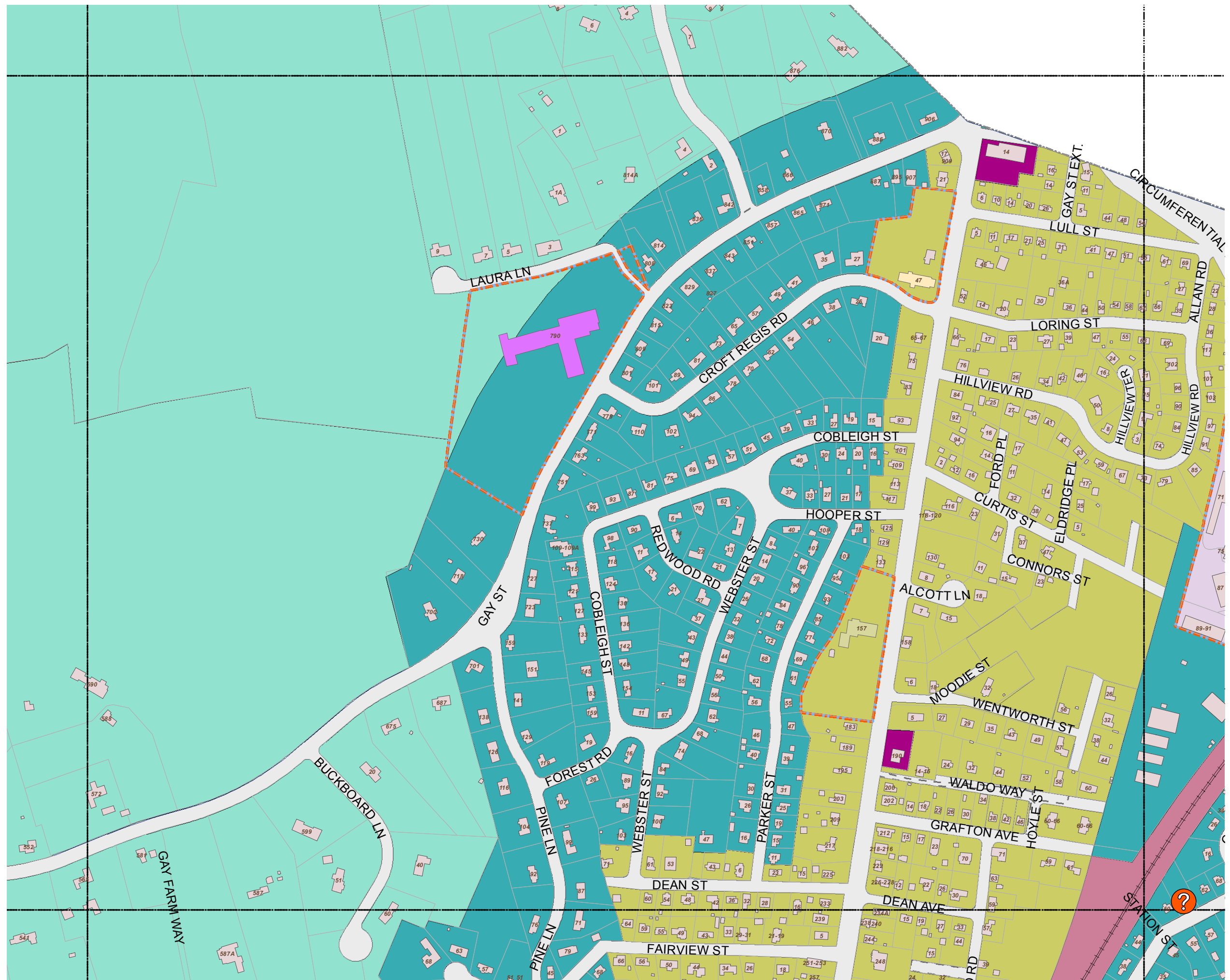
- |                                  |              |
|----------------------------------|--------------|
| <b>RESIDENTIAL DISTRICTS</b>     | ADULT USES   |
| SINGLE RESIDENCE A               | MUOD 3       |
| SINGLE RESIDENCE B               | MUOD 2       |
| SINGLE RESIDENCE C               | MUOD 1       |
| SINGLE RESIDENCE D               | FMUOD1       |
| SINGLE RESIDENCE E               | FMUOD2       |
| SPECIAL RESIDENCE                | FMUOD3       |
| GENERAL RESIDENCE                | FMUOD4       |
| <b>NON-RESIDENTIAL DISTRICTS</b> | FMUOD5       |
| LOCAL BUSINESS A                 | USROD        |
| LOCAL BUSINESS B                 | WRPD         |
| INDUSTRIAL                       | WCOD         |
| INDUSTRIAL OFFICE                | Train Tracks |
| HIGHWAY BUSINESS                 | Easements    |
| ADMIN-RESEARCH-OFFICE            | Right of Way |
| <b>OTHER:</b>                    | Train ROW    |
| MAJOR WATER BODIES               | WaterBodies  |



Prepared By the  
Town of Westwood  
Massachusetts  
This is to be used for  
information only



Date: 9/1/2011



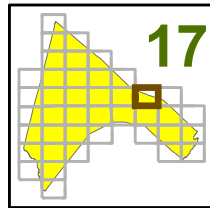
ZONING ATLAS



2011

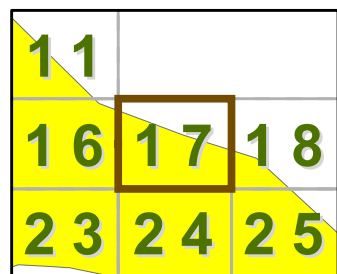
TOWN OF WESTWOOD

Norfolk County  
Massachusetts



Zoning Districts

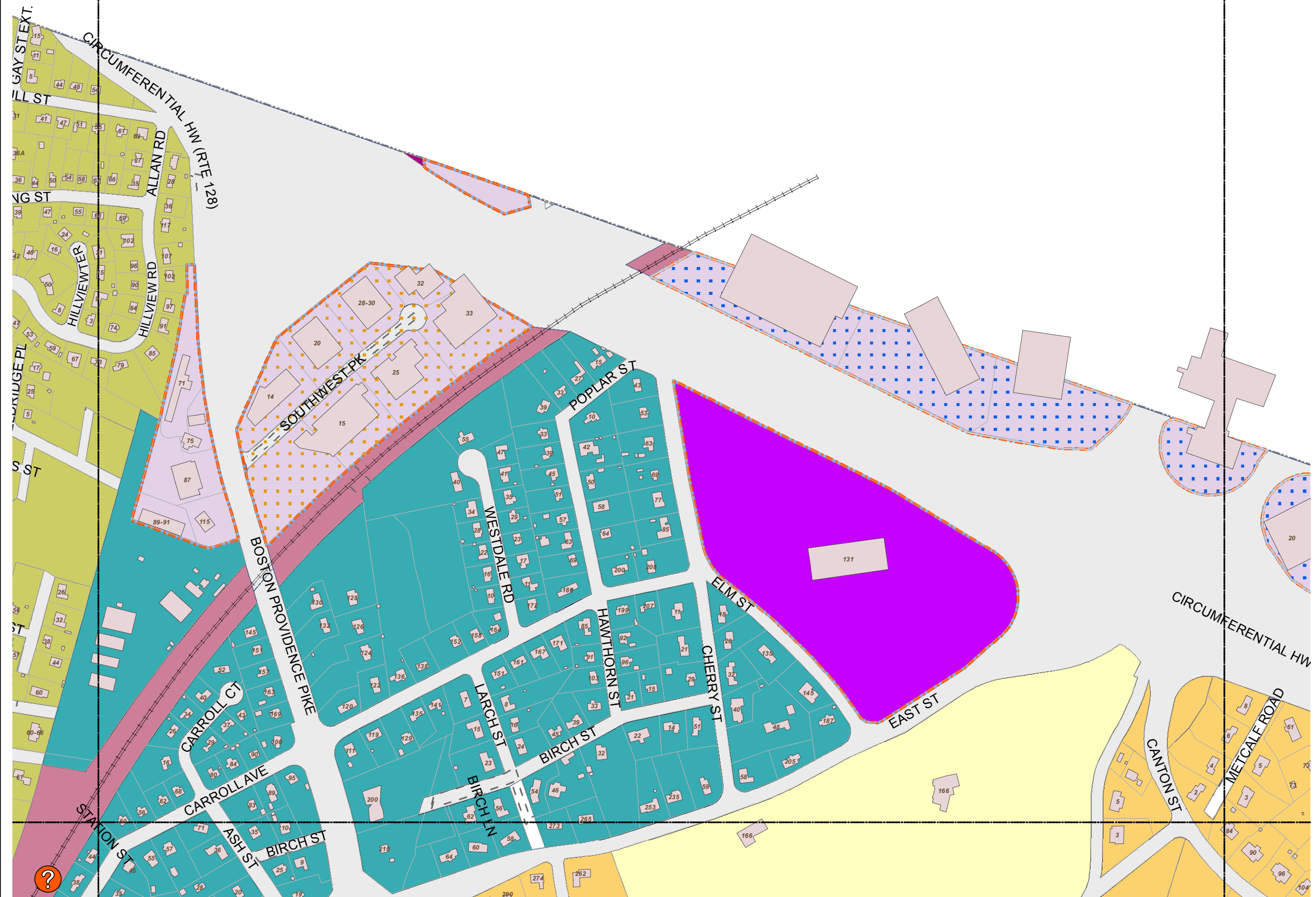
- |                                  |              |
|----------------------------------|--------------|
| <b>RESIDENTIAL DISTRICTS</b>     | ADULT USES   |
| SINGLE RESIDENCE A               | MUOD 3       |
| SINGLE RESIDENCE B               | MUOD 2       |
| SINGLE RESIDENCE C               | MUOD 1       |
| SINGLE RESIDENCE D               | FMUOD1       |
| SINGLE RESIDENCE E               | FMUOD2       |
| SPECIAL RESIDENCE                | FMUOD3       |
| GENERAL RESIDENCE                | FMUOD4       |
| <b>NON-RESIDENTIAL DISTRICTS</b> | FMUOD5       |
| LOCAL BUSINESS A                 | USROD        |
| LOCAL BUSINESS B                 | WRPD         |
| INDUSTRIAL                       | WCOD         |
| INDUSTRIAL OFFICE                | Train Tracks |
| HIGHWAY BUSINESS                 | Easements    |
| ADMIN-RESEARCH-OFFICE            | Right of Way |
| <b>OTHER:</b>                    | Train ROW    |
| MAJOR WATER BODIES               | WaterBodies  |



Prepared By the  
Town of Westwood  
Massachusetts  
This is to be used for  
information only



Date: 9/1/2011

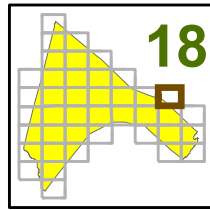


# ZONING ATLAS



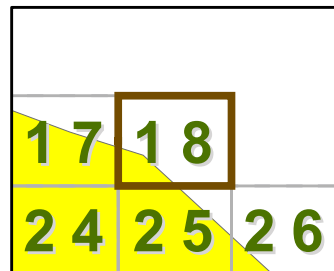
2011

TOWN OF WESTWOOD  
Norfolk County  
Massachusetts



**Zoning Districts**

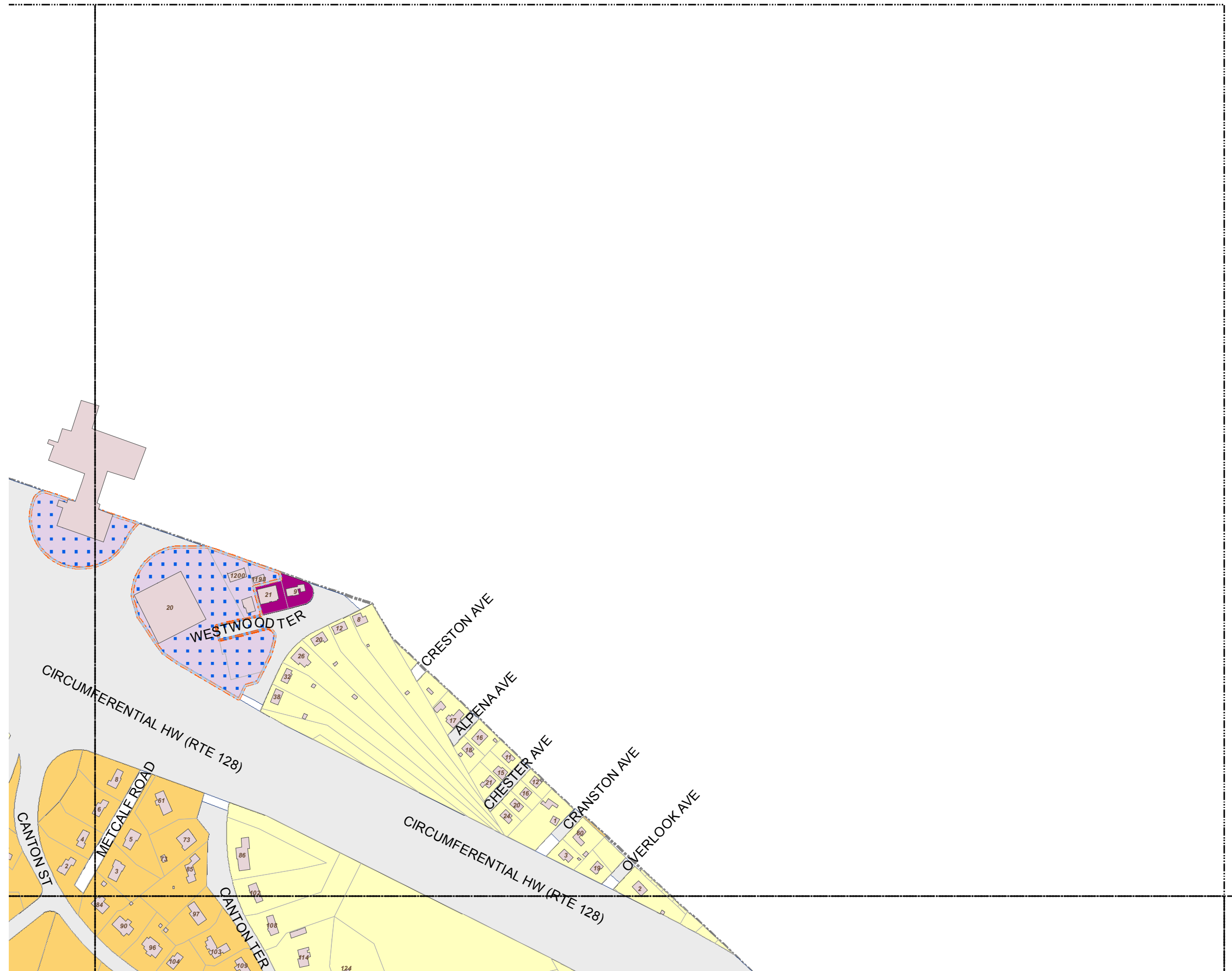
- |                                  |              |
|----------------------------------|--------------|
| <b>RESIDENTIAL DISTRICTS</b>     | ADULT USES   |
| SINGLE RESIDENCE A               | MUOD 3       |
| SINGLE RESIDENCE B               | MUOD 2       |
| SINGLE RESIDENCE C               | MUOD 1       |
| SINGLE RESIDENCE D               | FMUOD1       |
| SINGLE RESIDENCE E               | FMUOD2       |
| SPECIAL RESIDENCE                | FMUOD3       |
| GENERAL RESIDENCE                | FMUOD4       |
| <b>NON-RESIDENTIAL DISTRICTS</b> | FMUOD5       |
| LOCAL BUSINESS A                 | USROD        |
| LOCAL BUSINESS B                 | WRPD         |
| INDUSTRIAL                       | WCOD         |
| INDUSTRIAL OFFICE                | Train Tracks |
| HIGHWAY BUSINESS                 | Easements    |
| ADMIN-RESEARCH-OFFICE            | Right of Way |
| <b>OTHER:</b>                    | Train ROW    |
| MAJOR WATER BODIES               | WaterBodies  |



Prepared By the  
Town of Westwood  
Massachusetts  
This is to be used for  
information only



Date: 9/1/2011






# TOWN OF WESTWOOD, MASSACHUSETTS

## ZONING ATLAS



2011

TOWN OF WESTWOOD  
Norfolk County  
Massachusetts



### Zoning Districts

- |                                  |              |
|----------------------------------|--------------|
| <b>RESIDENTIAL DISTRICTS</b>     | ADULT USES   |
| SINGLE RESIDENCE A               | MUOD 3       |
| SINGLE RESIDENCE B               | MUOD 2       |
| SINGLE RESIDENCE C               | MUOD 1       |
| SINGLE RESIDENCE D               | FMUOD1       |
| SINGLE RESIDENCE E               | FMUOD2       |
| SPECIAL RESIDENCE                | FMUOD3       |
| GENERAL RESIDENCE                | FMUOD4       |
| <b>NON-RESIDENTIAL DISTRICTS</b> | FMUOD5       |
| LOCAL BUSINESS A                 | USROD        |
| LOCAL BUSINESS B                 | WRPD         |
| INDUSTRIAL                       | WCOD         |
| INDUSTRIAL OFFICE                | Train Tracks |
| HIGHWAY BUSINESS                 | Easements    |
| ADMIN-RESEARCH-OFFICE            | Right of Way |
| <b>OTHER:</b>                    | Train ROW    |
| MAJOR WATER BODIES               | WaterBodies  |

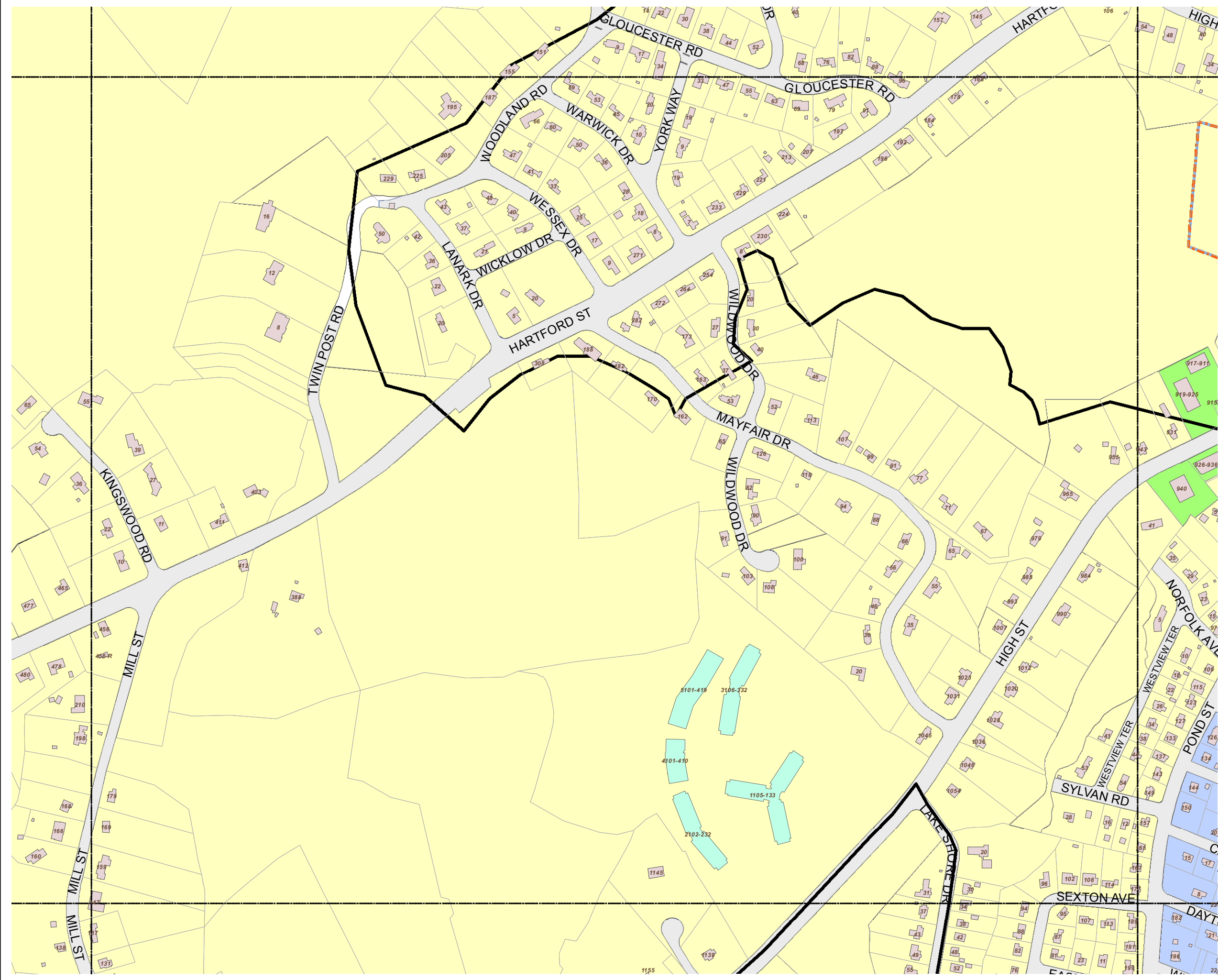
1	2	13	14
19	20	21	
27	28	29	



Prepared By the  
Town of Westwood  
Massachusetts  
This is to be used for  
information only



Date: 9/1/2011



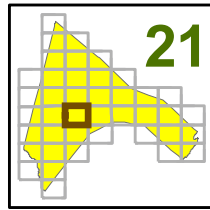
# ZONING ATLAS



2011

TOWN OF WESTWOOD

Norfolk County  
Massachusetts



**Zoning Districts**

- |                                  |              |
|----------------------------------|--------------|
| <b>RESIDENTIAL DISTRICTS</b>     | ADULT USES   |
| SINGLE RESIDENCE A               | MUOD 3       |
| SINGLE RESIDENCE B               | MUOD 2       |
| SINGLE RESIDENCE C               | MUOD 1       |
| SINGLE RESIDENCE D               | FMUOD1       |
| SINGLE RESIDENCE E               | FMUOD2       |
| SPECIAL RESIDENCE                | FMUOD3       |
| GENERAL RESIDENCE                | FMUOD4       |
| <b>NON-RESIDENTIAL DISTRICTS</b> | FMUOD5       |
| LOCAL BUSINESS A                 | USROD        |
| LOCAL BUSINESS B                 | WRPD         |
| INDUSTRIAL                       | WCOD         |
| INDUSTRIAL OFFICE                | Train Tracks |
| HIGHWAY BUSINESS                 | Easements    |
| ADMIN-RESEARCH-OFFICE            | Right of Way |
| <b>OTHER:</b>                    | Train ROW    |
| MAJOR WATER BODIES               | WaterBodies  |

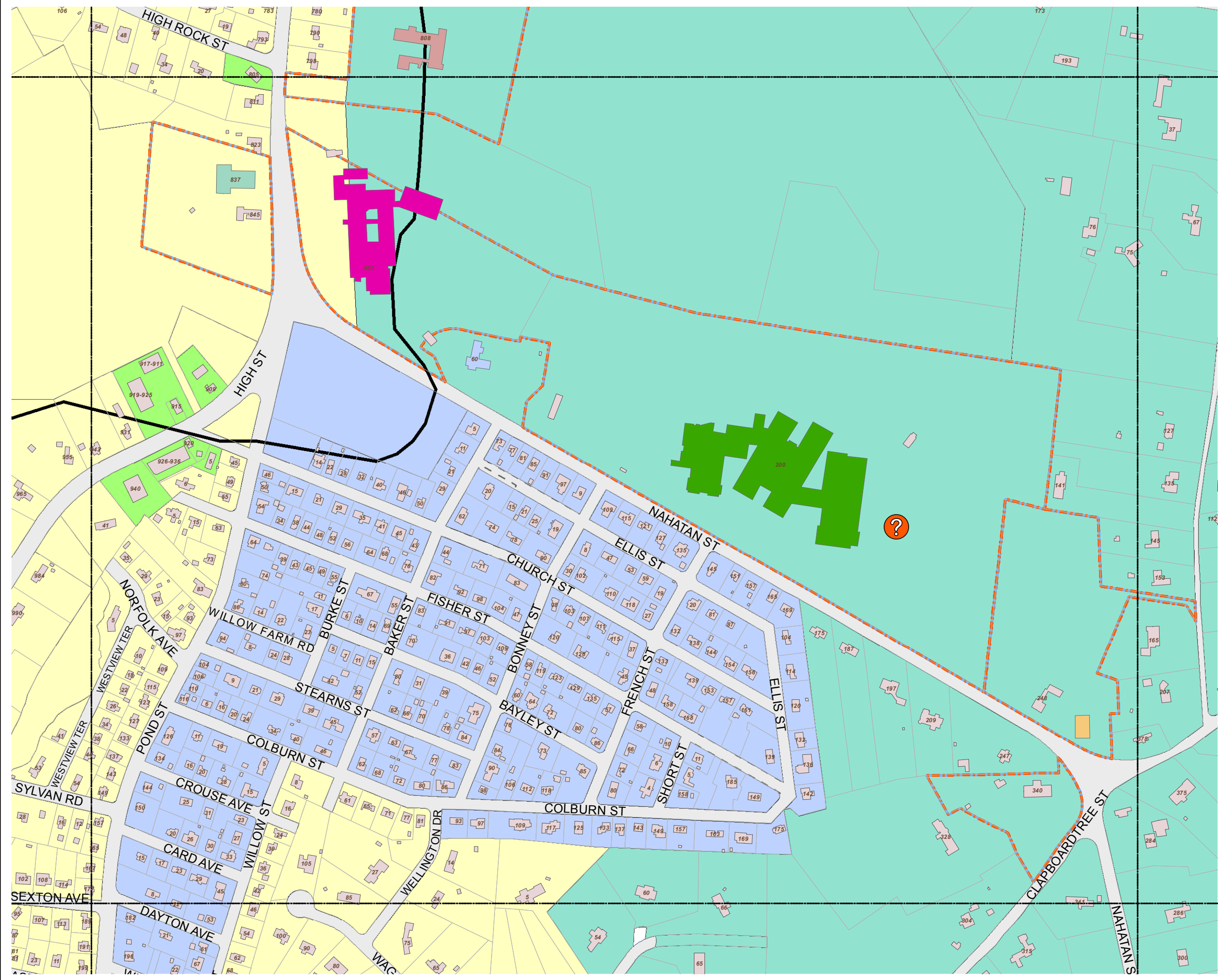
13	14	15
20	21	22
28	29	30



Prepared By the  
Town of Westwood  
Massachusetts  
This is to be used for  
information only



Date: 9/1/2011

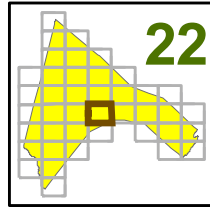


# ZONING ATLAS



2011

TOWN OF WESTWOOD  
Norfolk County  
Massachusetts



**Zoning Districts**

- RESIDENTIAL DISTRICTS**
- SINGLE RESIDENCE A
- SINGLE RESIDENCE B
- SINGLE RESIDENCE C
- SINGLE RESIDENCE D
- SINGLE RESIDENCE E
- SPECIAL RESIDENCE
- GENERAL RESIDENCE
- NON-RESIDENTIAL DISTRICTS**
- LOCAL BUSINESS A
- LOCAL BUSINESS B
- INDUSTRIAL
- INDUSTRIAL OFFICE
- HIGHWAY BUSINESS
- ADMIN-RESEARCH-OFFICE
- OTHER:**
- MAJOR WATER BODIES
- ADULT USES
- MUOD 3
- MUOD 2
- MUOD 1
- FMUOD1
- FMUOD2
- FMUOD3
- FMUOD4
- FMUOD5
- USROD
- WRPD
- WCOD
- Train Tracks
- Easements
- Right of Way
- Train ROW
- WaterBodies

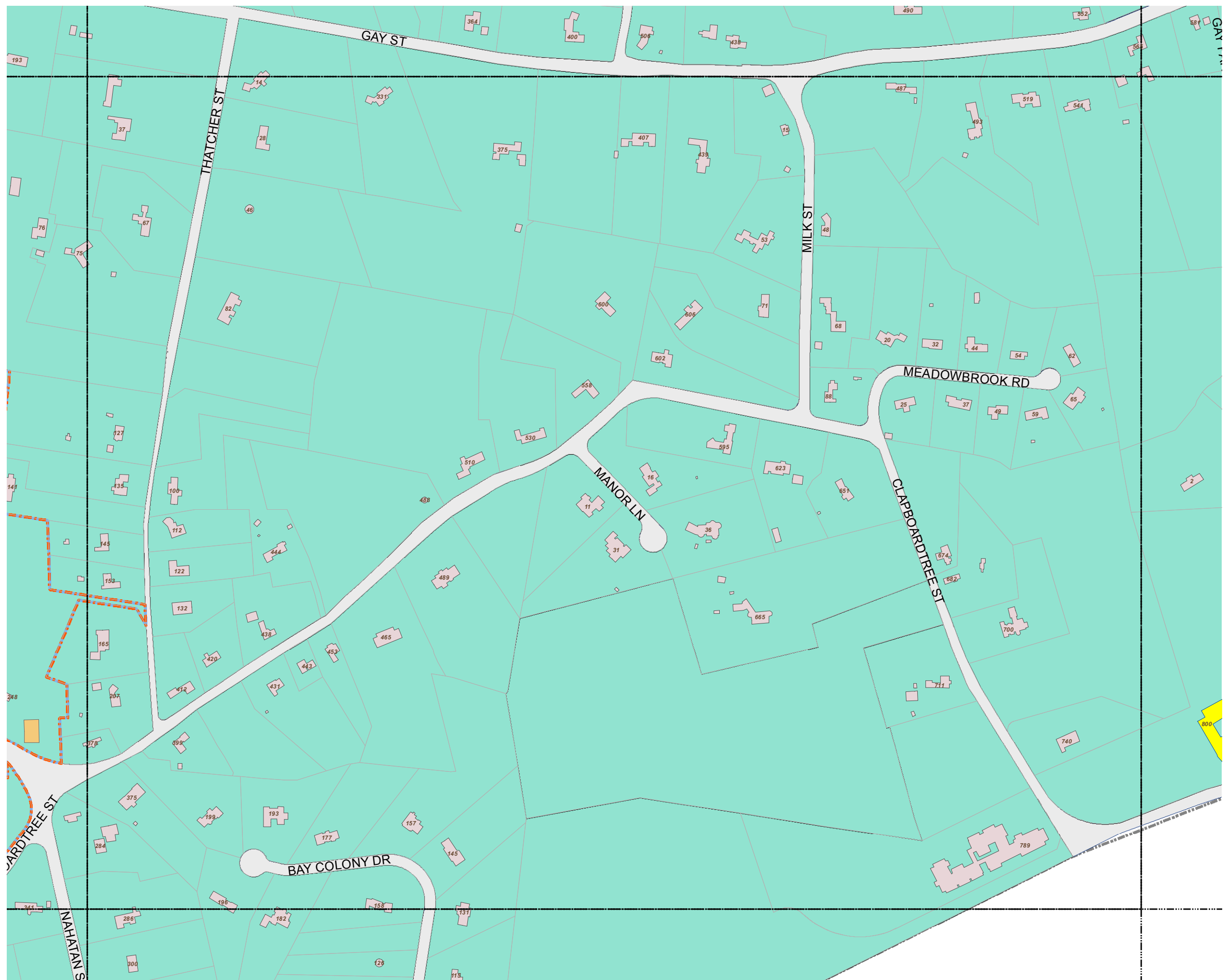
14	15	16
21	22	23
29	30	



Prepared By the  
Town of Westwood  
Massachusetts  
This is to be used for  
information only



Date: 9/1/2011







# TOWN OF WESTWOOD, MASSACHUSETTS

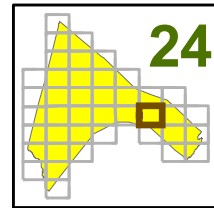
## ZONING ATLAS



2011

TOWN OF WESTWOOD

Norfolk County  
Massachusetts



### Zoning Districts

- RESIDENTIAL DISTRICTS**
- SINGLE RESIDENCE A
- SINGLE RESIDENCE B
- SINGLE RESIDENCE C
- SINGLE RESIDENCE D
- SINGLE RESIDENCE E
- SPECIAL RESIDENCE
- GENERAL RESIDENCE
- NON-RESIDENTIAL DISTRICTS**
- LOCAL BUSINESS A
- LOCAL BUSINESS B
- INDUSTRIAL
- INDUSTRIAL OFFICE
- HIGHWAY BUSINESS
- ADMIN-RESEARCH-OFFICE
- OTHER:**
- MAJOR WATER BODIES
- ADULT USES
- MUOD 3
- MUOD 2
- MUOD 1
- FMUOD1
- FMUOD2
- FMUOD3
- FMUOD4
- FMUOD5
- USROD
- WRPD
- WCOD
- Train Tracks
- Easements
- Right of Way
- Train ROW
- WaterBodies

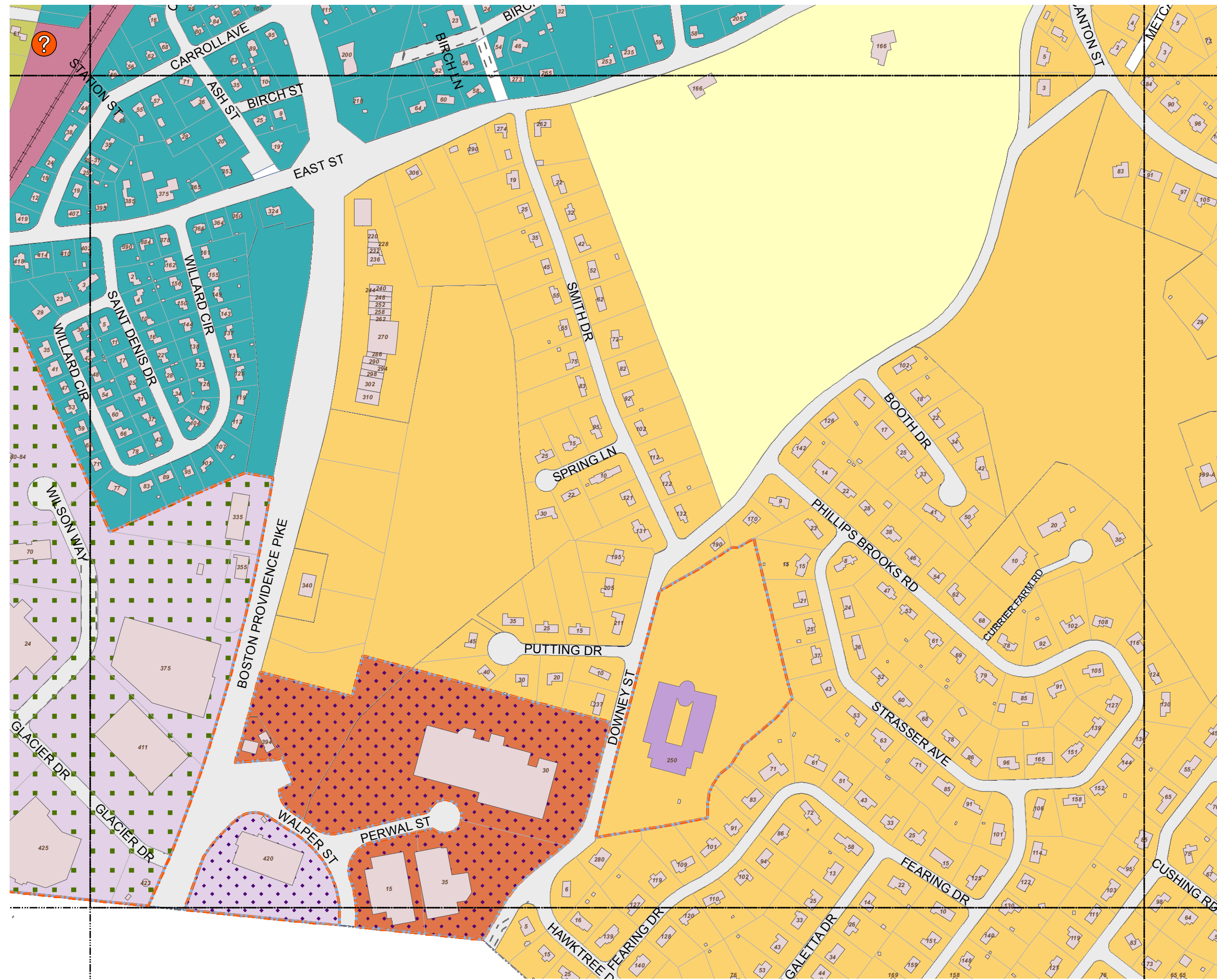
16	17	18
23	24	25
	31	32



Prepared By the  
Town of Westwood  
Massachusetts  
This is to be used for  
information only



Date: 9/1/2011

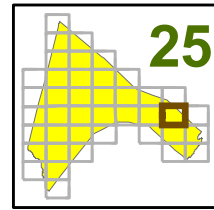


# ZONING ATLAS



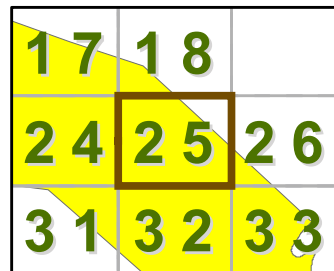
2011

TOWN OF WESTWOOD  
Norfolk County  
Massachusetts



**Zoning Districts**

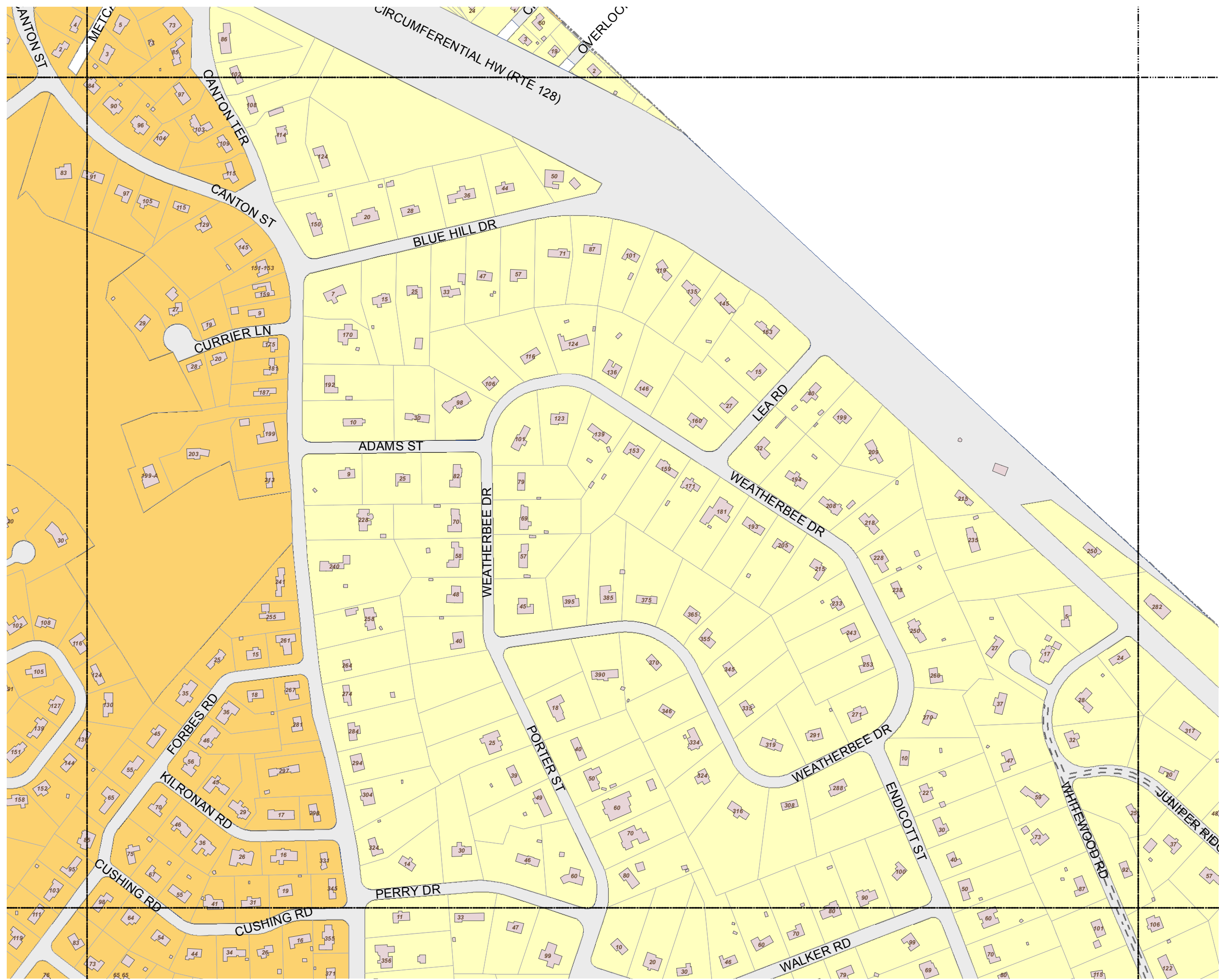
- |                                  |              |
|----------------------------------|--------------|
| <b>RESIDENTIAL DISTRICTS</b>     | ADULT USES   |
| SINGLE RESIDENCE A               | MUOD 3       |
| SINGLE RESIDENCE B               | MUOD 2       |
| SINGLE RESIDENCE C               | MUOD 1       |
| SINGLE RESIDENCE D               | FMUOD1       |
| SINGLE RESIDENCE E               | FMUOD2       |
| SPECIAL RESIDENCE                | FMUOD3       |
| GENERAL RESIDENCE                | FMUOD4       |
| <b>NON-RESIDENTIAL DISTRICTS</b> | FMUOD5       |
| LOCAL BUSINESS A                 | USROD        |
| LOCAL BUSINESS B                 | WRPD         |
| INDUSTRIAL                       | WCOD         |
| INDUSTRIAL OFFICE                | Train Tracks |
| HIGHWAY BUSINESS                 | Easements    |
| ADMIN-RESEARCH-OFFICE            | Right of Way |
| <b>OTHER:</b>                    | Train ROW    |
| MAJOR WATER BODIES               | WaterBodies  |



Prepared By the  
Town of Westwood  
Massachusetts  
This is to be used for  
information only



Date: 9/1/2011

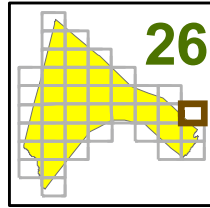


# ZONING ATLAS



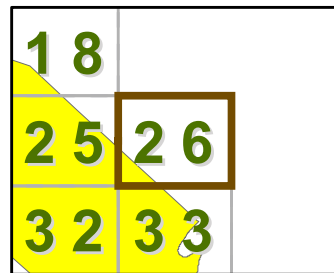
2011

TOWN OF WESTWOOD  
Norfolk County  
Massachusetts



**Zoning Districts**

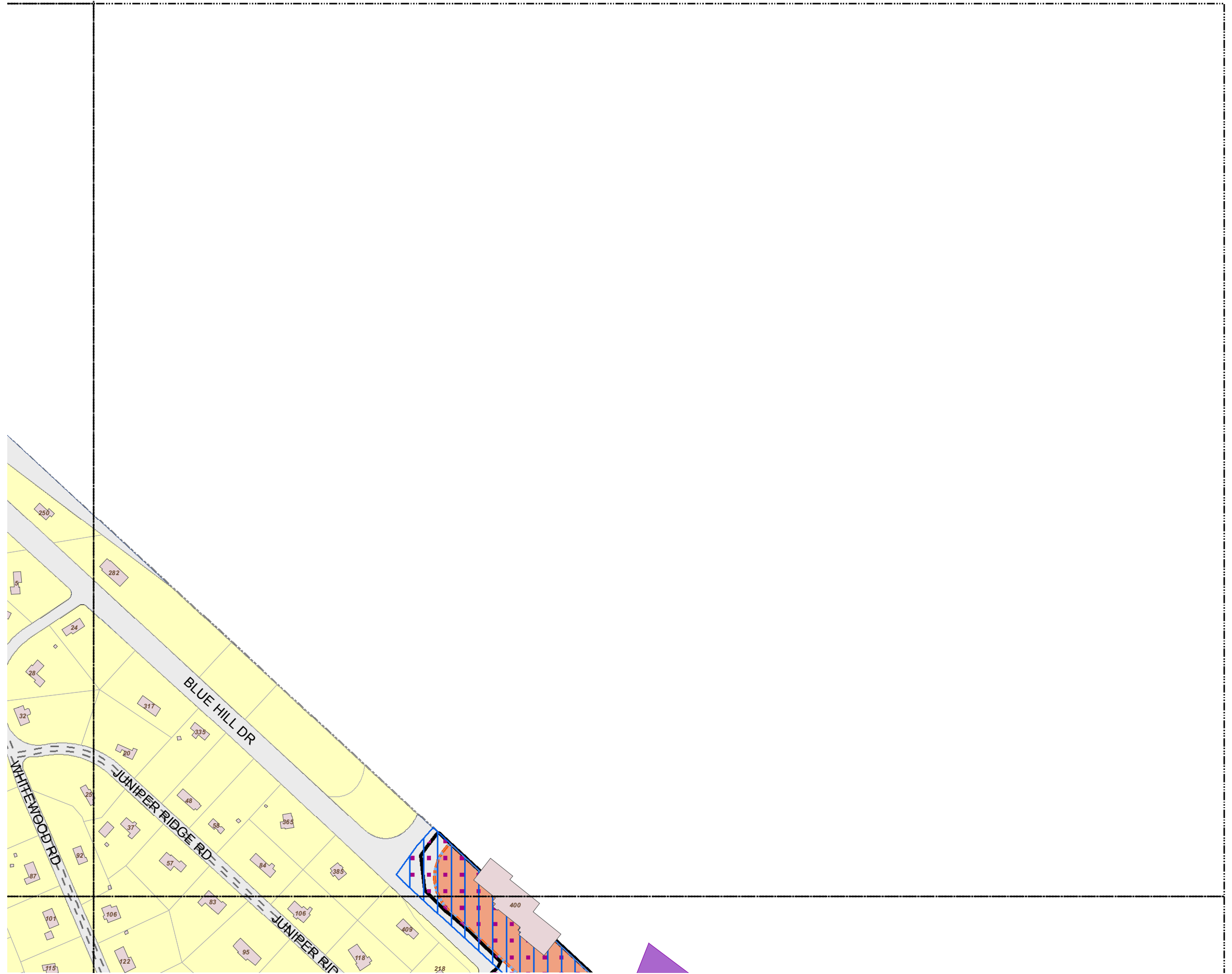
- |                                  |              |
|----------------------------------|--------------|
| <b>RESIDENTIAL DISTRICTS</b>     | ADULT USES   |
| SINGLE RESIDENCE A               | MUOD 3       |
| SINGLE RESIDENCE B               | MUOD 2       |
| SINGLE RESIDENCE C               | MUOD 1       |
| SINGLE RESIDENCE D               | FMUOD1       |
| SINGLE RESIDENCE E               | FMUOD2       |
| SPECIAL RESIDENCE                | FMUOD3       |
| GENERAL RESIDENCE                | FMUOD4       |
| <b>NON-RESIDENTIAL DISTRICTS</b> | FMUOD5       |
| LOCAL BUSINESS A                 | USROD        |
| LOCAL BUSINESS B                 | WRPD         |
| INDUSTRIAL                       | WCOD         |
| INDUSTRIAL OFFICE                | Train Tracks |
| HIGHWAY BUSINESS                 | Easements    |
| ADMIN-RESEARCH-OFFICE            | Right of Way |
| <b>OTHER:</b>                    | Train ROW    |
| MAJOR WATER BODIES               | WaterBodies  |



Prepared By the  
Town of Westwood  
Massachusetts  
This is to be used for  
information only



Date: 9/1/2011



# TOWN OF WESTWOOD, MASSACHUSETTS

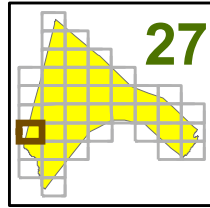
## ZONING ATLAS



2011

TOWN OF WESTWOOD

Norfolk County  
Massachusetts



### Zoning Districts

- |                                  |              |
|----------------------------------|--------------|
| <b>RESIDENTIAL DISTRICTS</b>     | ADULT USES   |
| SINGLE RESIDENCE A               | MUOD 3       |
| SINGLE RESIDENCE B               | MUOD 2       |
| SINGLE RESIDENCE C               | MUOD 1       |
| SINGLE RESIDENCE D               | FMUOD1       |
| SINGLE RESIDENCE E               | FMUOD2       |
| SPECIAL RESIDENCE                | FMUOD3       |
| GENERAL RESIDENCE                | FMUOD4       |
| <b>NON-RESIDENTIAL DISTRICTS</b> | FMUOD5       |
| LOCAL BUSINESS A                 | USROD        |
| LOCAL BUSINESS B                 | WRPD         |
| INDUSTRIAL                       | WCOD         |
| INDUSTRIAL OFFICE                | Train Tracks |
| HIGHWAY BUSINESS                 | Easements    |
| ADMIN-RESEARCH-OFFICE            | Right of Way |
| <b>OTHER:</b>                    | Train ROW    |
| MAJOR WATER BODIES               | WaterBodies  |

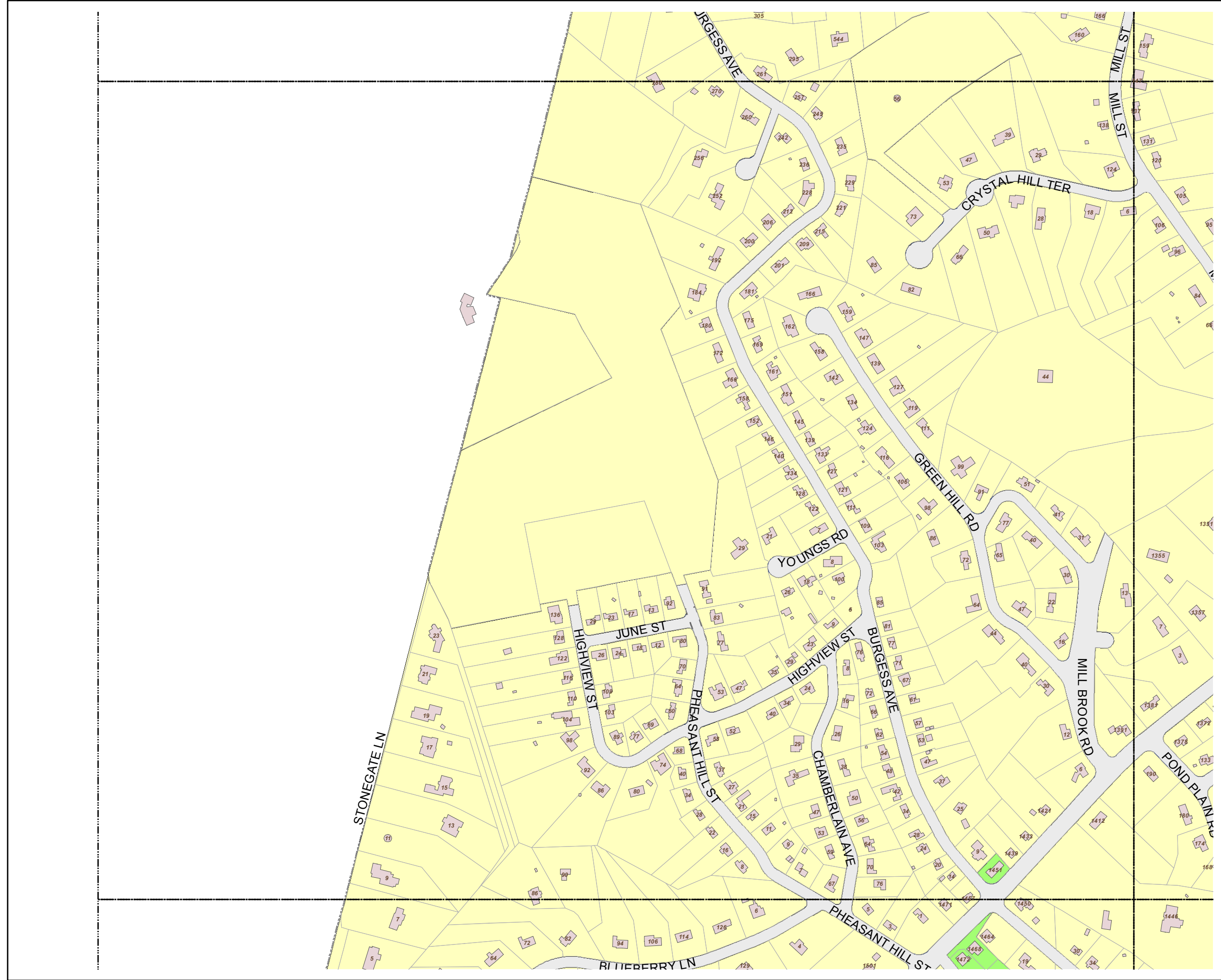
19	20
27	28
34	35



Prepared By the  
Town of Westwood  
Massachusetts  
This is to be used for  
information only



Date: 9/1/2011



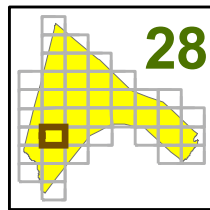
# ZONING ATLAS



2011

TOWN OF WESTWOOD

Norfolk County  
Massachusetts



**Zoning Districts**

- |                                  |              |
|----------------------------------|--------------|
| <b>RESIDENTIAL DISTRICTS</b>     | ADULT USES   |
| SINGLE RESIDENCE A               | MUOD 3       |
| SINGLE RESIDENCE B               | MUOD 2       |
| SINGLE RESIDENCE C               | MUOD 1       |
| SINGLE RESIDENCE D               | FMUOD1       |
| SINGLE RESIDENCE E               | FMUOD2       |
| SPECIAL RESIDENCE                | FMUOD3       |
| GENERAL RESIDENCE                | FMUOD4       |
| <b>NON-RESIDENTIAL DISTRICTS</b> | FMUOD5       |
| LOCAL BUSINESS A                 | USROD        |
| LOCAL BUSINESS B                 | WRPD         |
| INDUSTRIAL                       | WCOD         |
| INDUSTRIAL OFFICE                | Train Tracks |
| HIGHWAY BUSINESS                 | Easements    |
| ADMIN-RESEARCH-OFFICE            | Right of Way |
| <b>OTHER:</b>                    | Train ROW    |
| MAJOR WATER BODIES               | WaterBodies  |

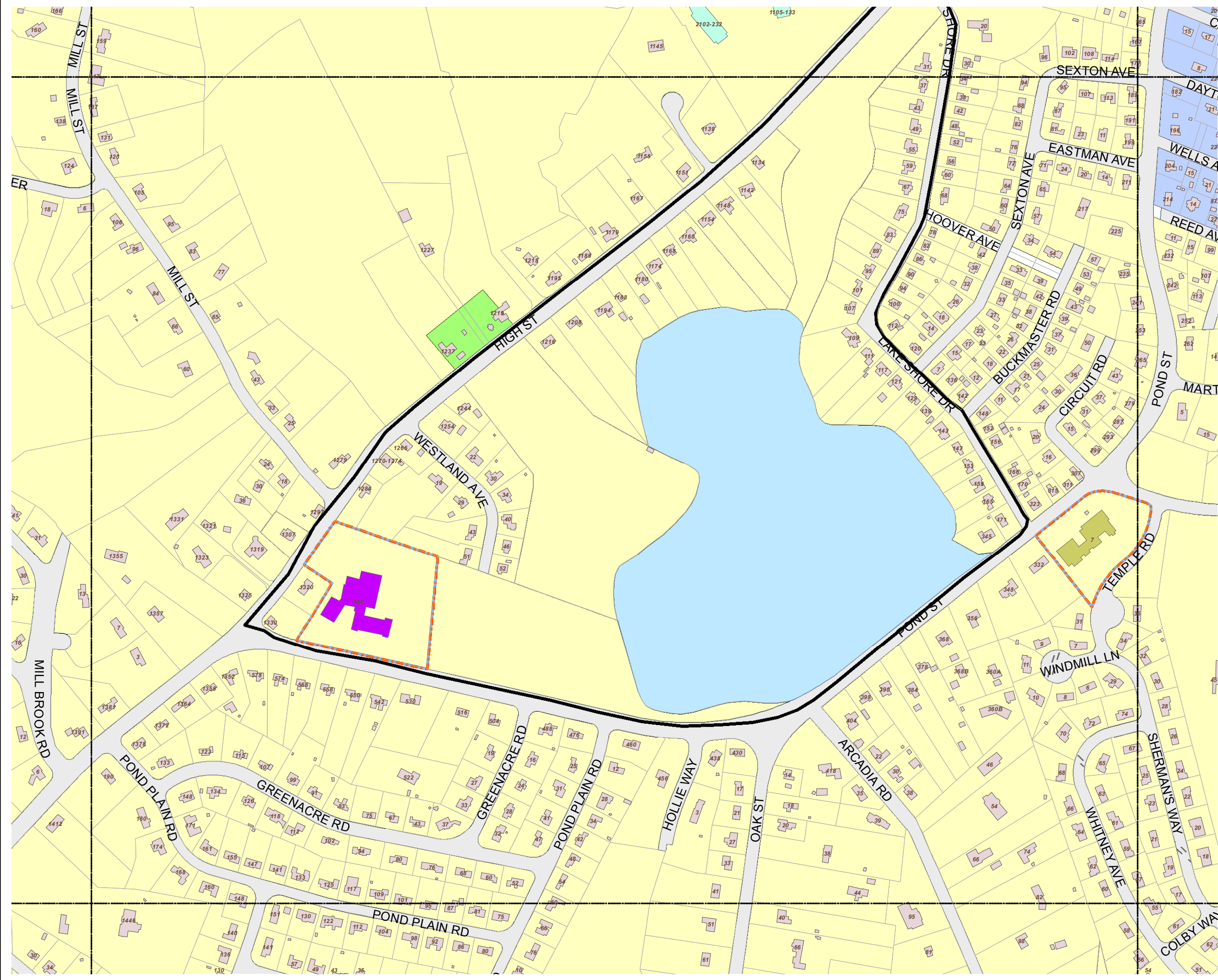
19	20	21
27	28	29
34	35	36



Prepared By the  
Town of Westwood  
Massachusetts  
This is to be used for  
information only



Date: 9/1/2011



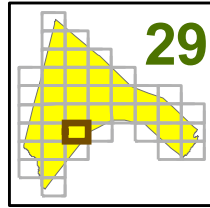
# TOWN OF WESTWOOD, MASSACHUSETTS

## ZONING ATLAS



2011

TOWN OF WESTWOOD  
Norfolk County  
Massachusetts



### Zoning Districts

- RESIDENTIAL DISTRICTS**
- SINGLE RESIDENCE A
- SINGLE RESIDENCE B
- SINGLE RESIDENCE C
- SINGLE RESIDENCE D
- SINGLE RESIDENCE E
- SPECIAL RESIDENCE
- GENERAL RESIDENCE
- NON-RESIDENTIAL DISTRICTS**
- LOCAL BUSINESS A
- LOCAL BUSINESS B
- INDUSTRIAL
- INDUSTRIAL OFFICE
- HIGHWAY BUSINESS
- ADMIN-RESEARCH-OFFICE
- OTHER:**
- MAJOR WATER BODIES

- ADULT USES
- MUOD 3
- MUOD 2
- MUOD 1
- FMUOD1
- FMUOD2
- FMUOD3
- FMUOD4
- FMUOD5
- USROD
- WRPD
- WCOD
- Train Tracks
- Easements
- Right of Way
- Train ROW
- WaterBodies

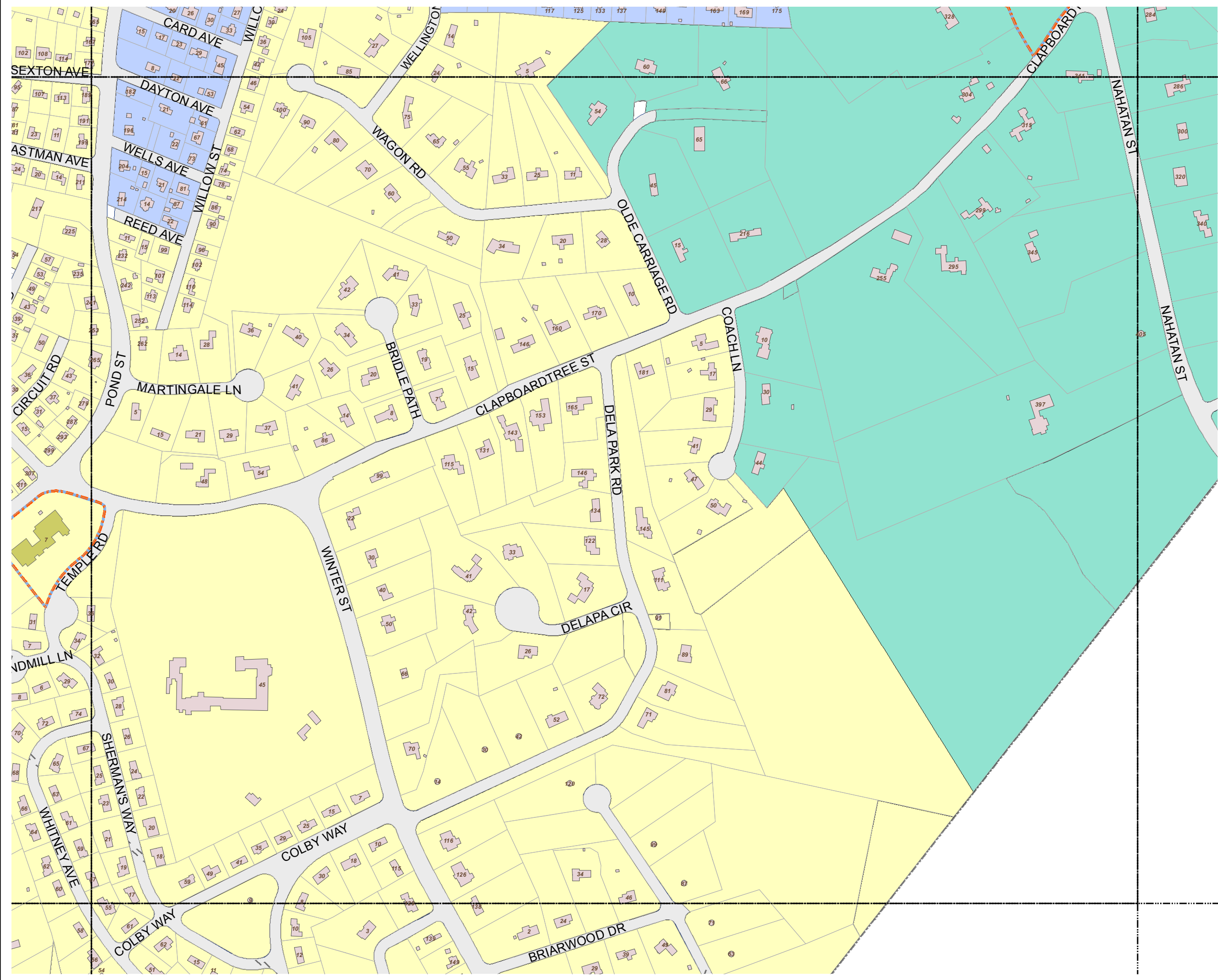
20	21	22
28	29	30
35	36	



Prepared By the  
Town of Westwood  
Massachusetts  
This is to be used for  
information only



Date: 9/1/2011

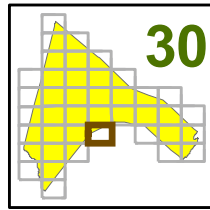


# ZONING ATLAS



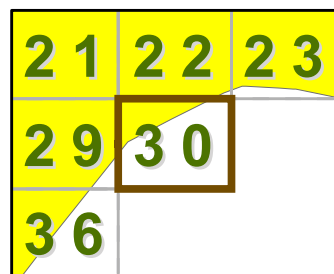
2011

TOWN OF WESTWOOD  
Norfolk County  
Massachusetts



**Zoning Districts**

- |                                  |              |
|----------------------------------|--------------|
| <b>RESIDENTIAL DISTRICTS</b>     | ADULT USES   |
| SINGLE RESIDENCE A               | MUOD 3       |
| SINGLE RESIDENCE B               | MUOD 2       |
| SINGLE RESIDENCE C               | MUOD 1       |
| SINGLE RESIDENCE D               | FMUOD1       |
| SINGLE RESIDENCE E               | FMUOD2       |
| SPECIAL RESIDENCE                | FMUOD3       |
| GENERAL RESIDENCE                | FMUOD4       |
| <b>NON-RESIDENTIAL DISTRICTS</b> | FMUOD5       |
| LOCAL BUSINESS A                 | USROD        |
| LOCAL BUSINESS B                 | WRPD         |
| INDUSTRIAL                       | WCOD         |
| INDUSTRIAL OFFICE                | Train Tracks |
| HIGHWAY BUSINESS                 | Easements    |
| ADMIN-RESEARCH-OFFICE            | Right of Way |
| <b>OTHER:</b>                    | Train ROW    |
| MAJOR WATER BODIES               | WaterBodies  |



Prepared By the  
Town of Westwood  
Massachusetts  
This is to be used for  
information only



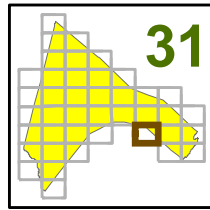
Date: 9/1/2011

# ZONING ATLAS



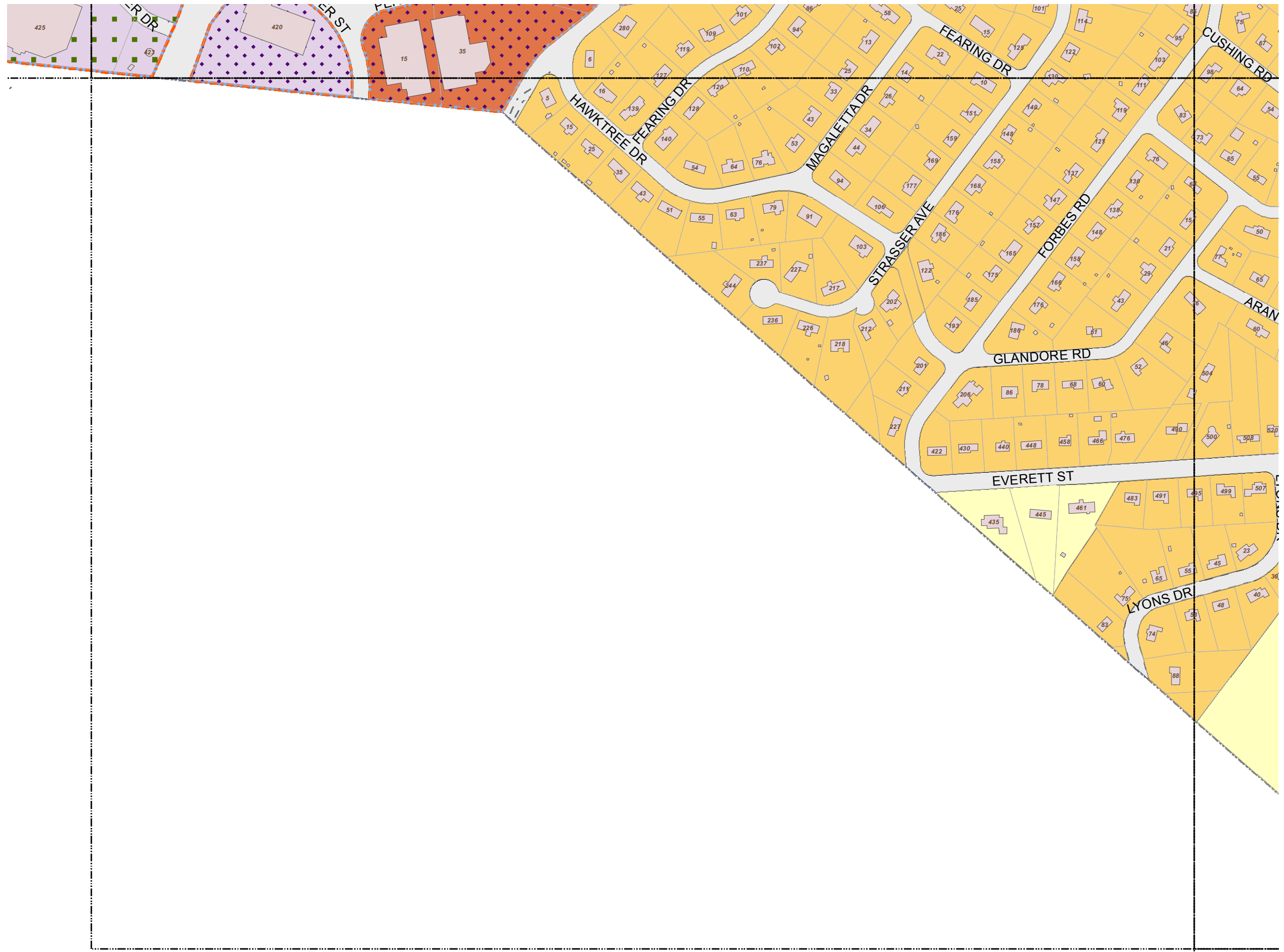
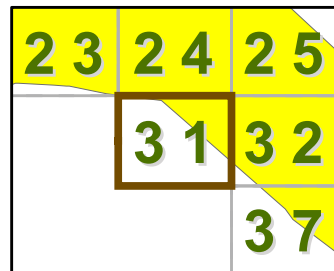
2011

TOWN OF WESTWOOD  
Norfolk County  
Massachusetts



**Zoning Districts**

- |                                  |              |
|----------------------------------|--------------|
| <b>RESIDENTIAL DISTRICTS</b>     | ADULT USES   |
| SINGLE RESIDENCE A               | MUOD 3       |
| SINGLE RESIDENCE B               | MUOD 2       |
| SINGLE RESIDENCE C               | MUOD 1       |
| SINGLE RESIDENCE D               | FMUOD1       |
| SINGLE RESIDENCE E               | FMUOD2       |
| SPECIAL RESIDENCE                | FMUOD3       |
| GENERAL RESIDENCE                | FMUOD4       |
| <b>NON-RESIDENTIAL DISTRICTS</b> | FMUOD5       |
| LOCAL BUSINESS A                 | USROD        |
| LOCAL BUSINESS B                 | WRPD         |
| INDUSTRIAL                       | WCOD         |
| INDUSTRIAL OFFICE                | Train Tracks |
| HIGHWAY BUSINESS                 | Easements    |
| ADMIN-RESEARCH-OFFICE            | Right of Way |
| <b>OTHER:</b>                    | Train ROW    |
| MAJOR WATER BODIES               | WaterBodies  |



Prepared By the  
Town of Westwood  
Massachusetts  
This is to be used for  
information only



Date: 9/1/2011



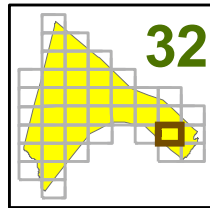
# ZONING ATLAS



2011

TOWN OF WESTWOOD

Norfolk County  
Massachusetts



**Zoning Districts**

- |                                  |              |
|----------------------------------|--------------|
| <b>RESIDENTIAL DISTRICTS</b>     | ADULT USES   |
| SINGLE RESIDENCE A               | MUOD 3       |
| SINGLE RESIDENCE B               | MUOD 2       |
| SINGLE RESIDENCE C               | FMUOD1       |
| SINGLE RESIDENCE D               | FMUOD2       |
| SINGLE RESIDENCE E               | FMUOD3       |
| SPECIAL RESIDENCE                | FMUOD4       |
| GENERAL RESIDENCE                | FMUOD5       |
| <b>NON-RESIDENTIAL DISTRICTS</b> | USROD        |
| LOCAL BUSINESS A                 | WRPD         |
| LOCAL BUSINESS B                 | WCOD         |
| INDUSTRIAL                       | Train Tracks |
| INDUSTRIAL OFFICE                | Easements    |
| HIGHWAY BUSINESS                 | Right of Way |
| ADMIN-RESEARCH-OFFICE            | Train ROW    |
| <b>OTHER:</b>                    | WaterBodies  |
| MAJOR WATER BODIES               |              |

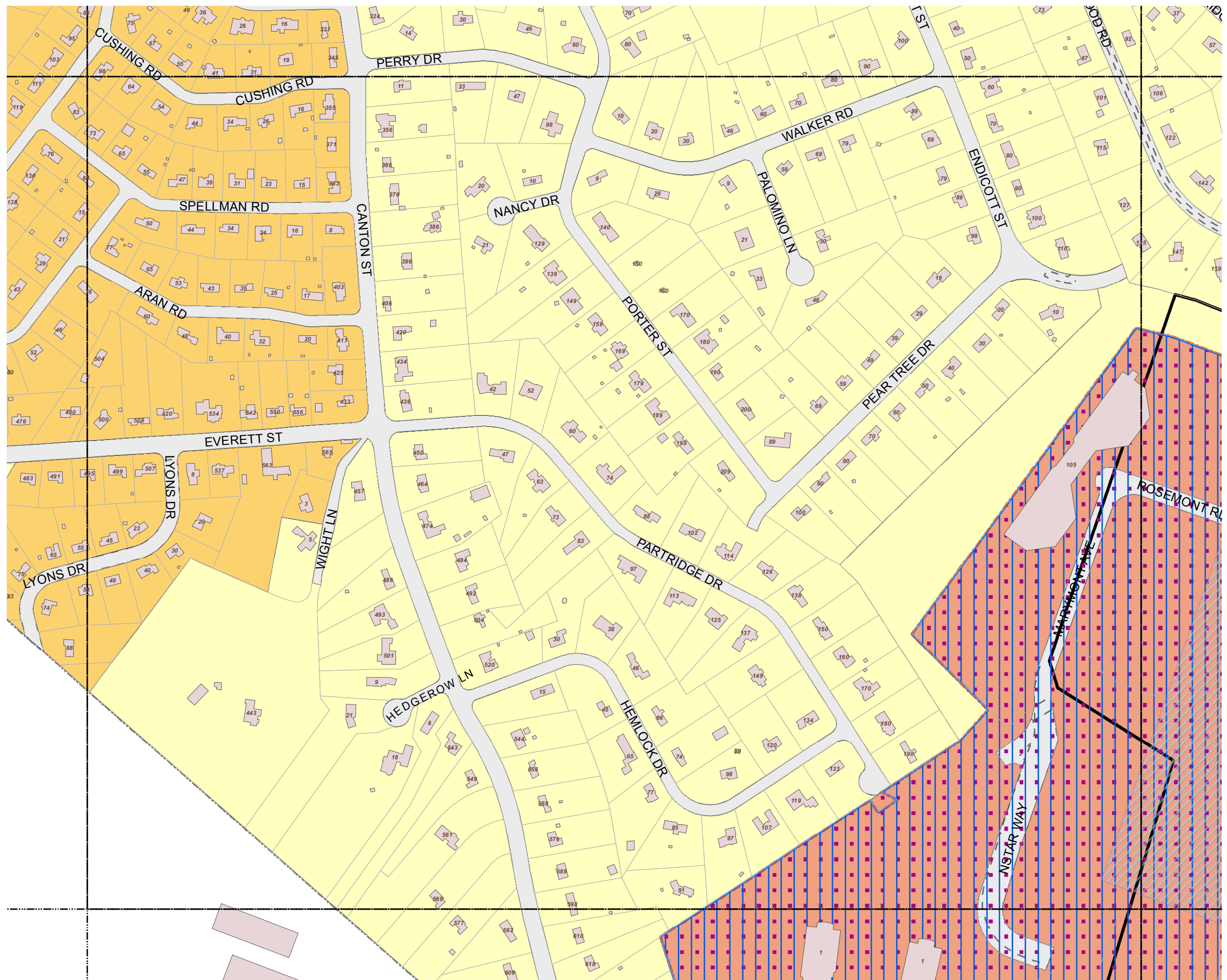
24	25	26
31	32	33
	37	38



Prepared By the  
Town of Westwood  
Massachusetts  
This is to be used for  
information only



Date: 9/1/2011

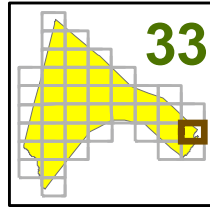


# ZONING ATLAS



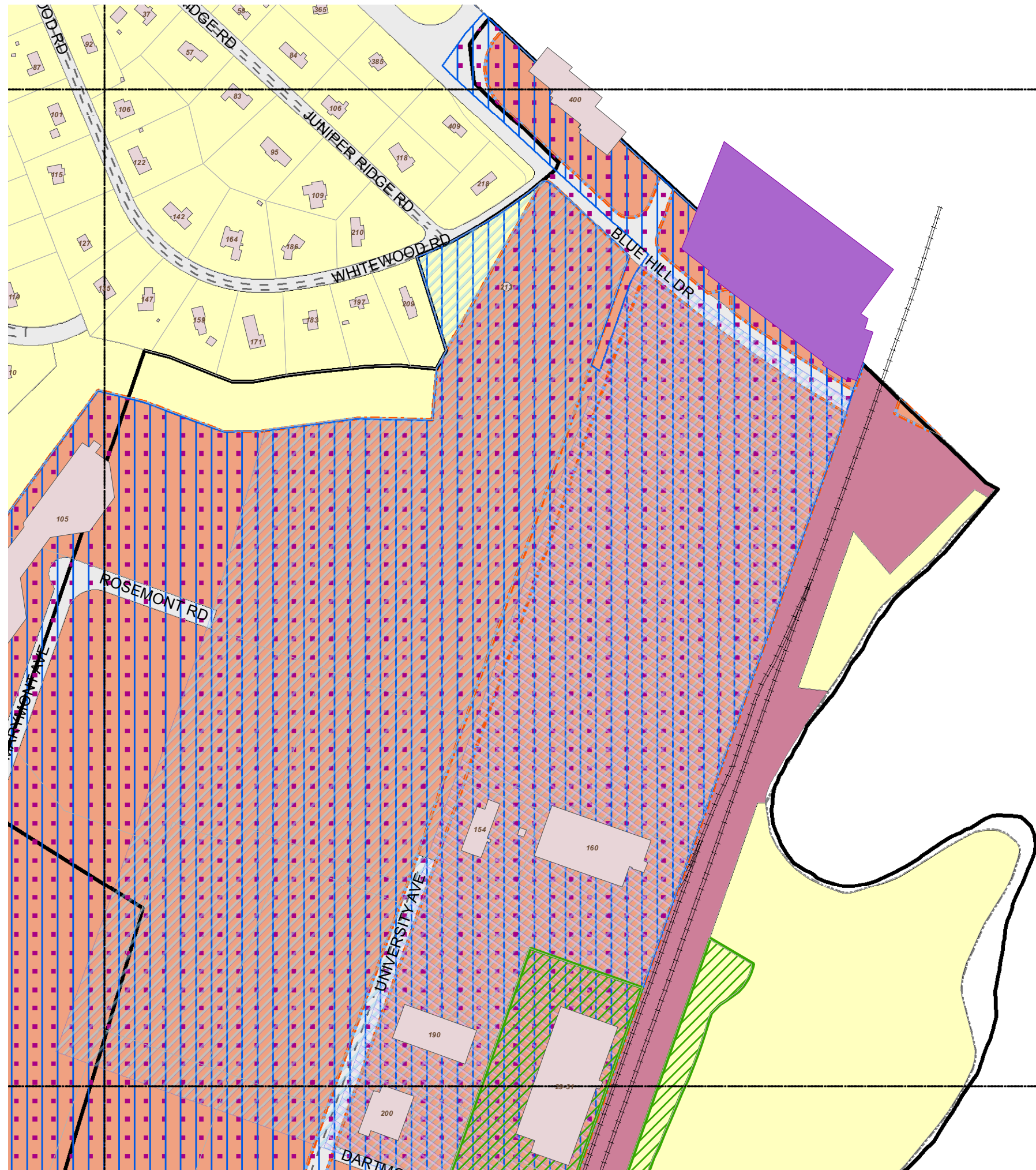
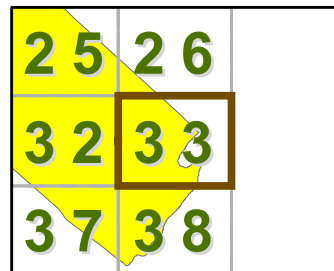
2011

TOWN OF WESTWOOD  
Norfolk County  
Massachusetts



**Zoning Districts**

- |                                  |              |
|----------------------------------|--------------|
| <b>RESIDENTIAL DISTRICTS</b>     | ADULT USES   |
| SINGLE RESIDENCE A               | MUOD 3       |
| SINGLE RESIDENCE B               | MUOD 2       |
| SINGLE RESIDENCE C               | MUOD 1       |
| SINGLE RESIDENCE D               | FMUOD1       |
| SINGLE RESIDENCE E               | FMUOD2       |
| SPECIAL RESIDENCE                | FMUOD3       |
| GENERAL RESIDENCE                | FMUOD4       |
| <b>NON-RESIDENTIAL DISTRICTS</b> | FMUOD5       |
| LOCAL BUSINESS A                 | USROD        |
| LOCAL BUSINESS B                 | WRPD         |
| INDUSTRIAL                       | WCOD         |
| INDUSTRIAL OFFICE                | Train Tracks |
| HIGHWAY BUSINESS                 | Easements    |
| ADMIN-RESEARCH-OFFICE            | Right of Way |
| <b>OTHER:</b>                    | Train ROW    |
| MAJOR WATER BODIES               | WaterBodies  |



Prepared By the  
Town of Westwood  
Massachusetts  
This is to be used for  
information only



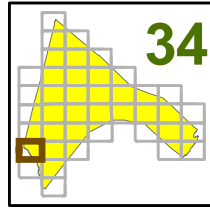
Date: 9/1/2011

# ZONING ATLAS

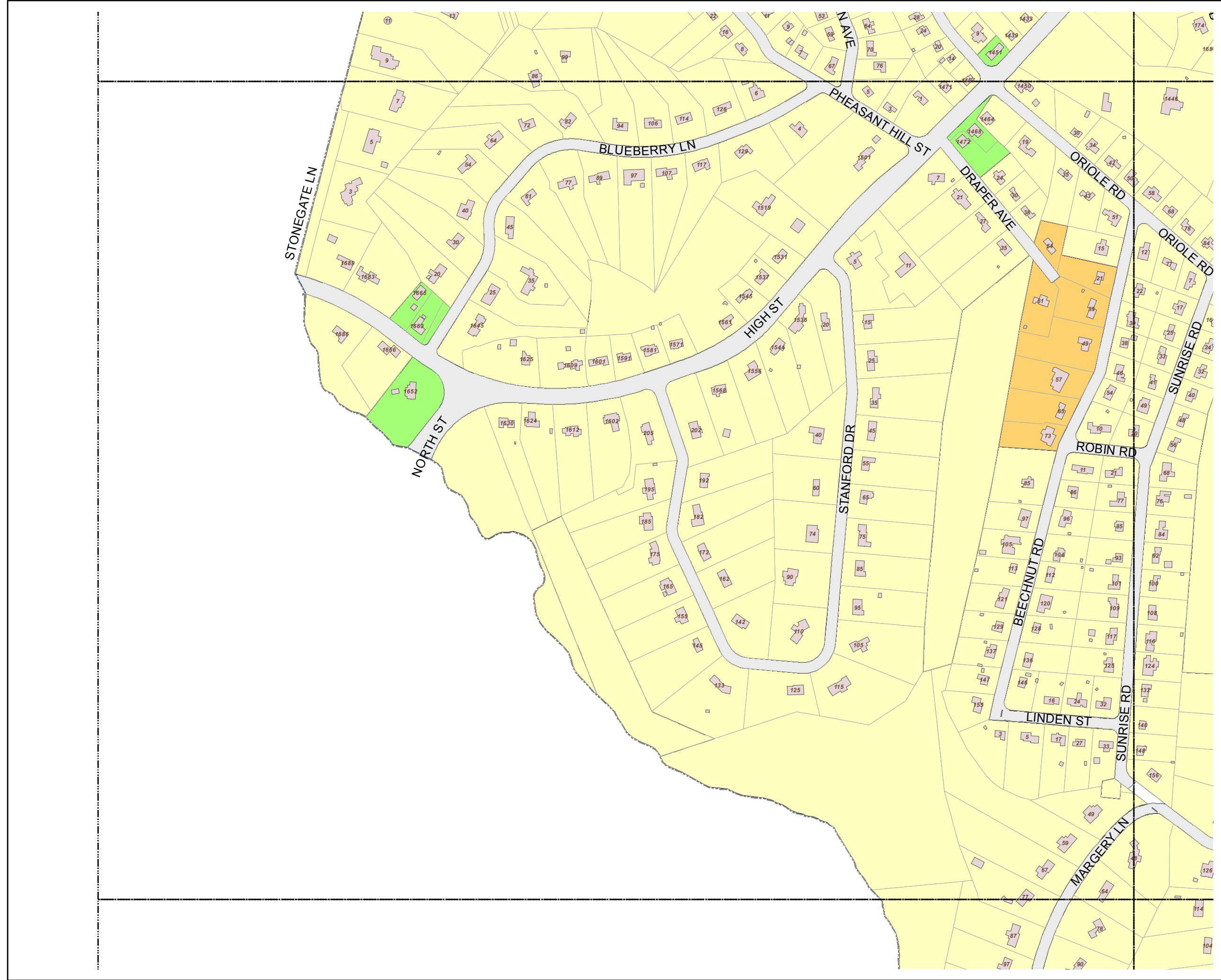
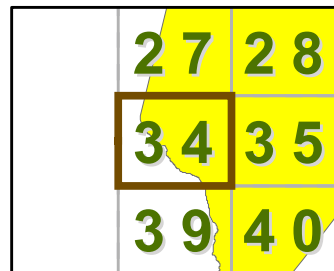


2011

TOWN OF WESTWOOD  
Norfolk County  
Massachusetts



- Zoning Districts**
- |                                  |              |
|----------------------------------|--------------|
| <b>RESIDENTIAL DISTRICTS</b>     | ADULT USES   |
| SINGLE RESIDENCE A               | MUOD 3       |
| SINGLE RESIDENCE B               | MUOD 2       |
| SINGLE RESIDENCE C               | MUOD 1       |
| SINGLE RESIDENCE D               | FMUOD1       |
| SINGLE RESIDENCE E               | FMUOD2       |
| SPECIAL RESIDENCE                | FMUOD3       |
| GENERAL RESIDENCE                | FMUOD4       |
| <b>NON-RESIDENTIAL DISTRICTS</b> | FMUOD5       |
| LOCAL BUSINESS A                 | USROD        |
| LOCAL BUSINESS B                 | WRPD         |
| INDUSTRIAL                       | WCOD         |
| INDUSTRIAL OFFICE                | Train Tracks |
| HIGHWAY BUSINESS                 | Easements    |
| ADMIN-RESEARCH-OFFICE            | Right of Way |
| <b>OTHER:</b>                    | Train ROW    |
| MAJOR WATER BODIES               | WaterBodies  |



Prepared By the  
Town of Westwood  
Massachusetts  
This is to be used for  
information only



Date: 9/1/2011

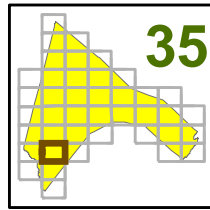
# TOWN OF WESTWOOD, MASSACHUSETTS

## ZONING ATLAS



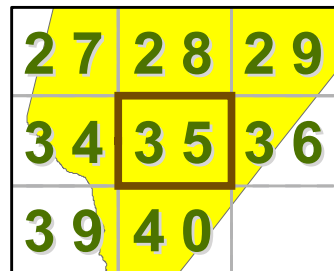
2011

TOWN OF WESTWOOD  
Norfolk County  
Massachusetts



### Zoning Districts

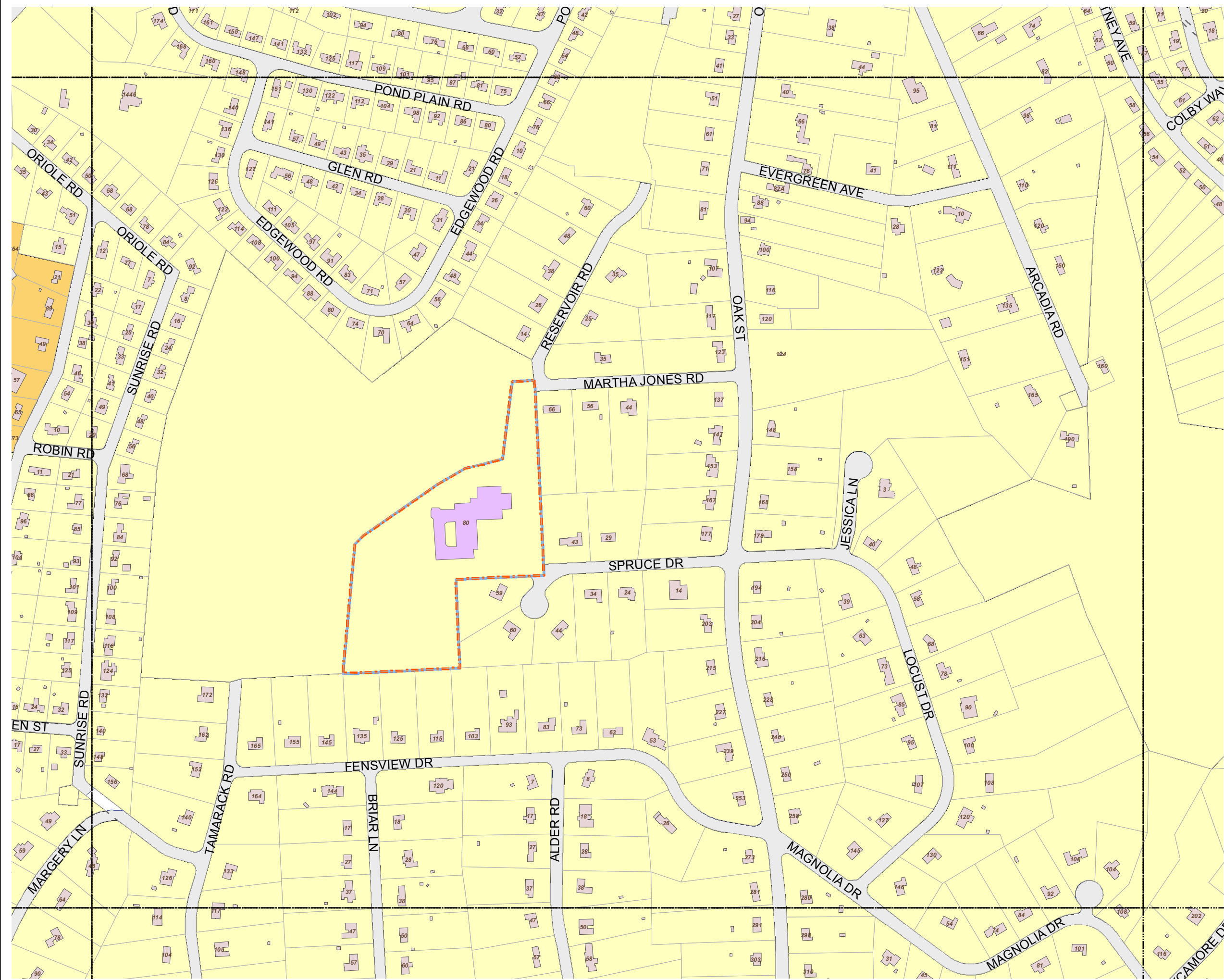
- |                                  |              |
|----------------------------------|--------------|
| <b>RESIDENTIAL DISTRICTS</b>     | ADULT USES   |
| SINGLE RESIDENCE A               | MUOD 3       |
| SINGLE RESIDENCE B               | MUOD 2       |
| SINGLE RESIDENCE C               | MUOD 1       |
| SINGLE RESIDENCE D               | FMUOD1       |
| SINGLE RESIDENCE E               | FMUOD2       |
| SPECIAL RESIDENCE                | FMUOD3       |
| GENERAL RESIDENCE                | FMUOD4       |
| <b>NON-RESIDENTIAL DISTRICTS</b> | FMUOD5       |
| LOCAL BUSINESS A                 | USROD        |
| LOCAL BUSINESS B                 | WRPD         |
| INDUSTRIAL                       | WCOD         |
| INDUSTRIAL OFFICE                | Train Tracks |
| HIGHWAY BUSINESS                 | Easements    |
| ADMIN-RESEARCH-OFFICE            | Right of Way |
| <b>OTHER:</b>                    | Train ROW    |
| MAJOR WATER BODIES               | WaterBodies  |



Prepared By the  
Town of Westwood  
Massachusetts  
This is to be used for  
information only



Date: 9/1/2011



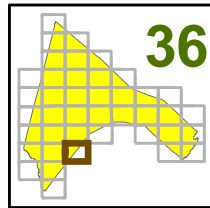
# ZONING ATLAS



2011

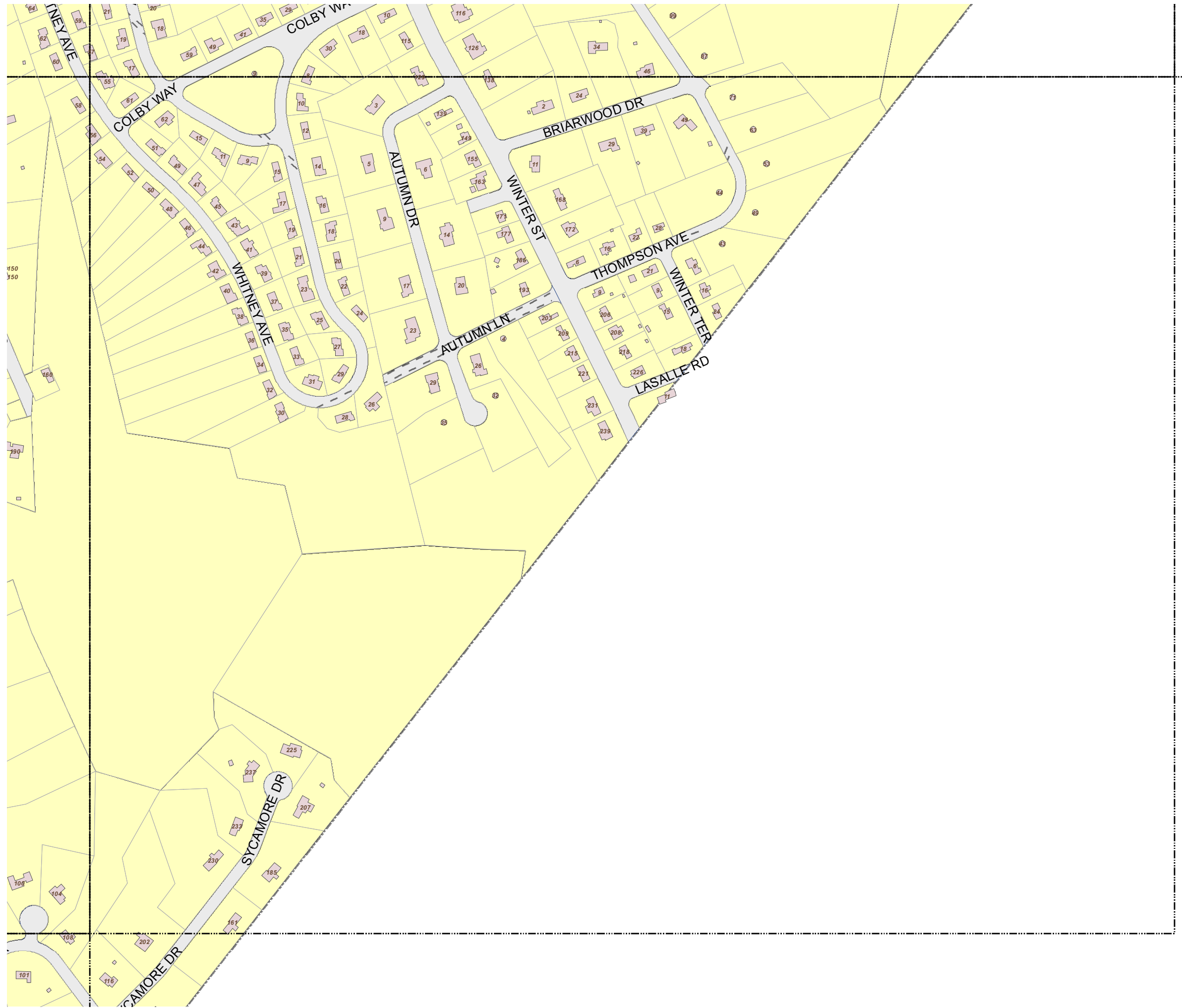
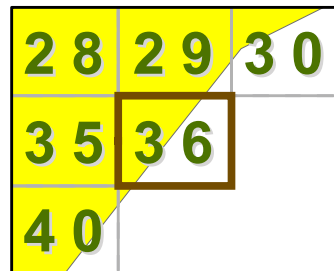
TOWN OF WESTWOOD

Norfolk County  
Massachusetts



**Zoning Districts**

- |                                  |              |
|----------------------------------|--------------|
| <b>RESIDENTIAL DISTRICTS</b>     | ADULT USES   |
| SINGLE RESIDENCE A               | MUOD 3       |
| SINGLE RESIDENCE B               | MUOD 2       |
| SINGLE RESIDENCE C               | MUOD 1       |
| SINGLE RESIDENCE D               | FMUOD1       |
| SINGLE RESIDENCE E               | FMUOD2       |
| SPECIAL RESIDENCE                | FMUOD3       |
| GENERAL RESIDENCE                | FMUOD4       |
| <b>NON-RESIDENTIAL DISTRICTS</b> | FMUOD5       |
| LOCAL BUSINESS A                 | USROD        |
| LOCAL BUSINESS B                 | WRPD         |
| INDUSTRIAL                       | WCOD         |
| INDUSTRIAL OFFICE                | Train Tracks |
| HIGHWAY BUSINESS                 | Easements    |
| ADMIN-RESEARCH-OFFICE            | Right of Way |
| <b>OTHER:</b>                    | Train ROW    |
| MAJOR WATER BODIES               | WaterBodies  |



Prepared By the  
Town of Westwood  
Massachusetts  
This is to be used for  
information only



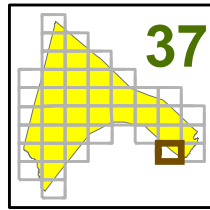
Date: 9/1/2011

# ZONING ATLAS



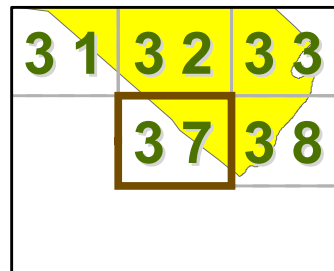
2011

TOWN OF WESTWOOD  
Norfolk County  
Massachusetts



**Zoning Districts**

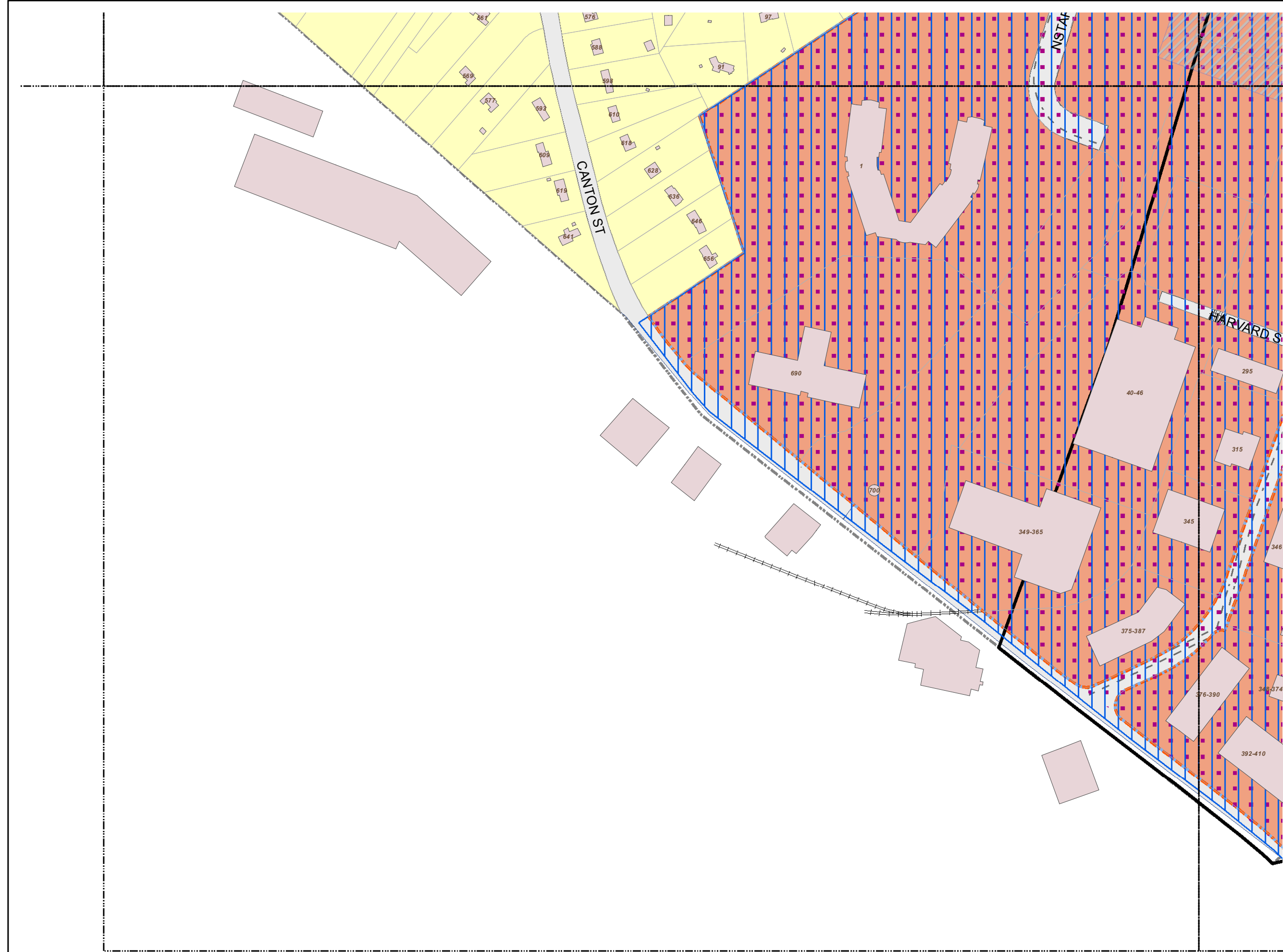
- |                                  |              |
|----------------------------------|--------------|
| <b>RESIDENTIAL DISTRICTS</b>     | ADULT USES   |
| SINGLE RESIDENCE A               | MUOD 3       |
| SINGLE RESIDENCE B               | MUOD 2       |
| SINGLE RESIDENCE C               | MUOD 1       |
| SINGLE RESIDENCE D               | FMUOD1       |
| SINGLE RESIDENCE E               | FMUOD2       |
| SPECIAL RESIDENCE                | FMUOD3       |
| GENERAL RESIDENCE                | FMUOD4       |
| <b>NON-RESIDENTIAL DISTRICTS</b> | FMUOD5       |
| LOCAL BUSINESS A                 | USROD        |
| LOCAL BUSINESS B                 | WRPD         |
| INDUSTRIAL                       | WCOD         |
| INDUSTRIAL OFFICE                | Train Tracks |
| HIGHWAY BUSINESS                 | Easements    |
| ADMIN-RESEARCH-OFFICE            | Right of Way |
| <b>OTHER:</b>                    | Train ROW    |
| MAJOR WATER BODIES               | WaterBodies  |



Prepared By the  
Town of Westwood  
Massachusetts  
This is to be used for  
information only



Date: 9/1/2011

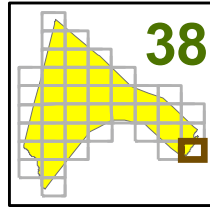


# ZONING ATLAS



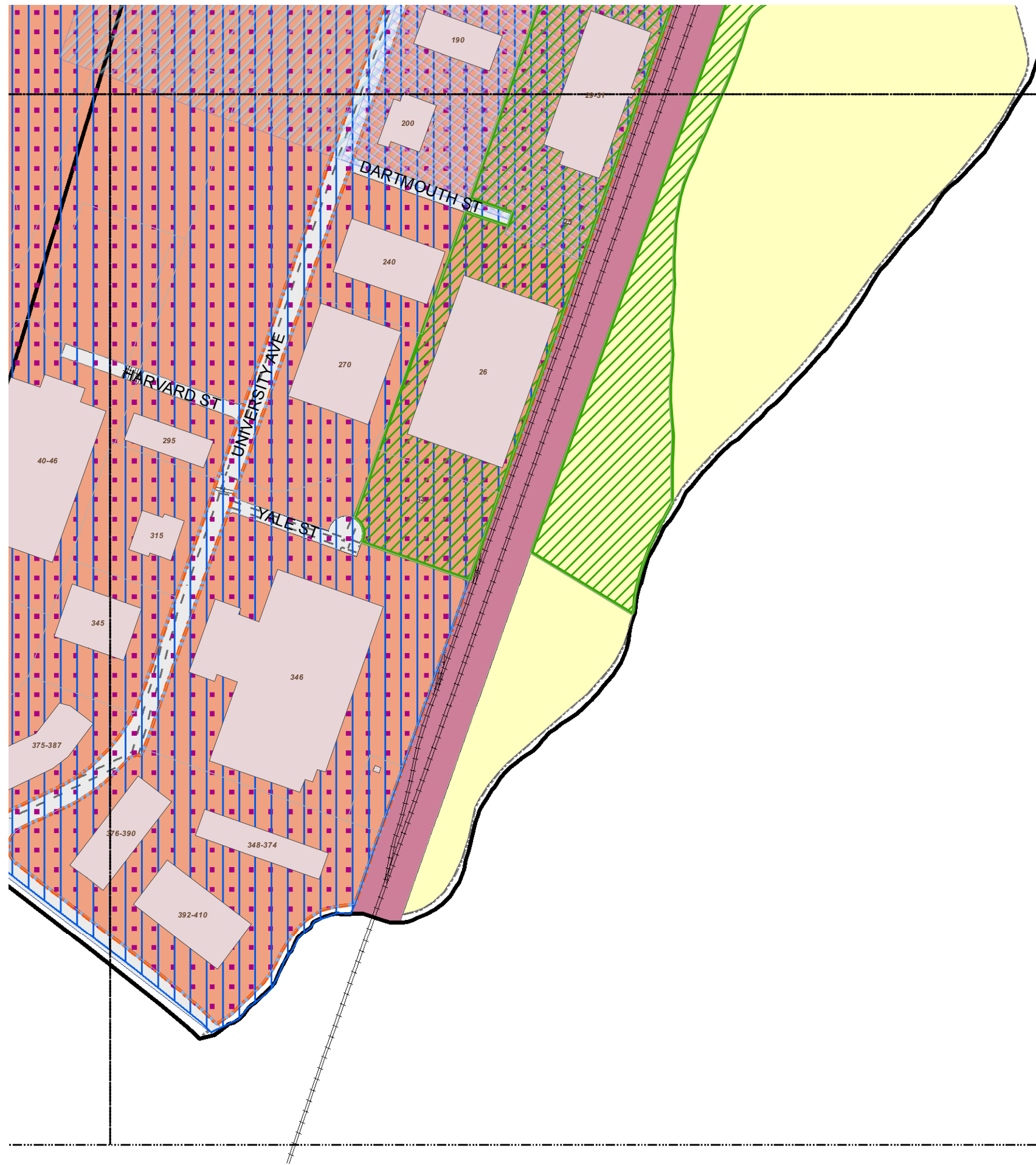
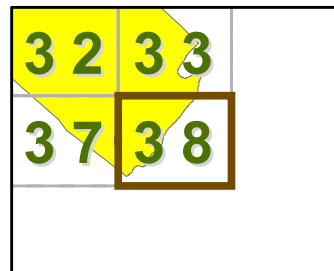
2011

TOWN OF WESTWOOD  
Norfolk County  
Massachusetts



**Zoning Districts**

- |                                  |              |
|----------------------------------|--------------|
| <b>RESIDENTIAL DISTRICTS</b>     | ADULT USES   |
| SINGLE RESIDENCE A               | MUOD 3       |
| SINGLE RESIDENCE B               | MUOD 2       |
| SINGLE RESIDENCE C               | MUOD 1       |
| SINGLE RESIDENCE D               | FMUOD1       |
| SINGLE RESIDENCE E               | FMUOD2       |
| SPECIAL RESIDENCE                | FMUOD3       |
| GENERAL RESIDENCE                | FMUOD4       |
| <b>NON-RESIDENTIAL DISTRICTS</b> | FMUOD5       |
| LOCAL BUSINESS A                 | USROD        |
| LOCAL BUSINESS B                 | WRPD         |
| INDUSTRIAL                       | WCOD         |
| INDUSTRIAL OFFICE                | Train Tracks |
| HIGHWAY BUSINESS                 | Easements    |
| ADMIN-RESEARCH-OFFICE            | Right of Way |
| <b>OTHER:</b>                    | Train ROW    |
| MAJOR WATER BODIES               | WaterBodies  |



Prepared By the  
Town of Westwood  
Massachusetts  
This is to be used for  
information only



Date: 9/1/2011



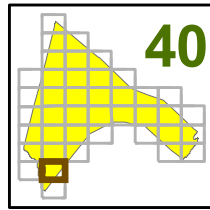


# ZONING ATLAS



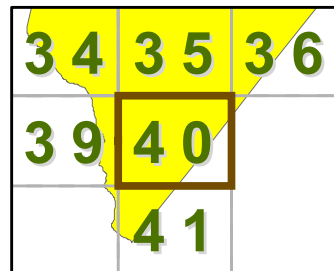
2011

TOWN OF WESTWOOD  
Norfolk County  
Massachusetts



**Zoning Districts**

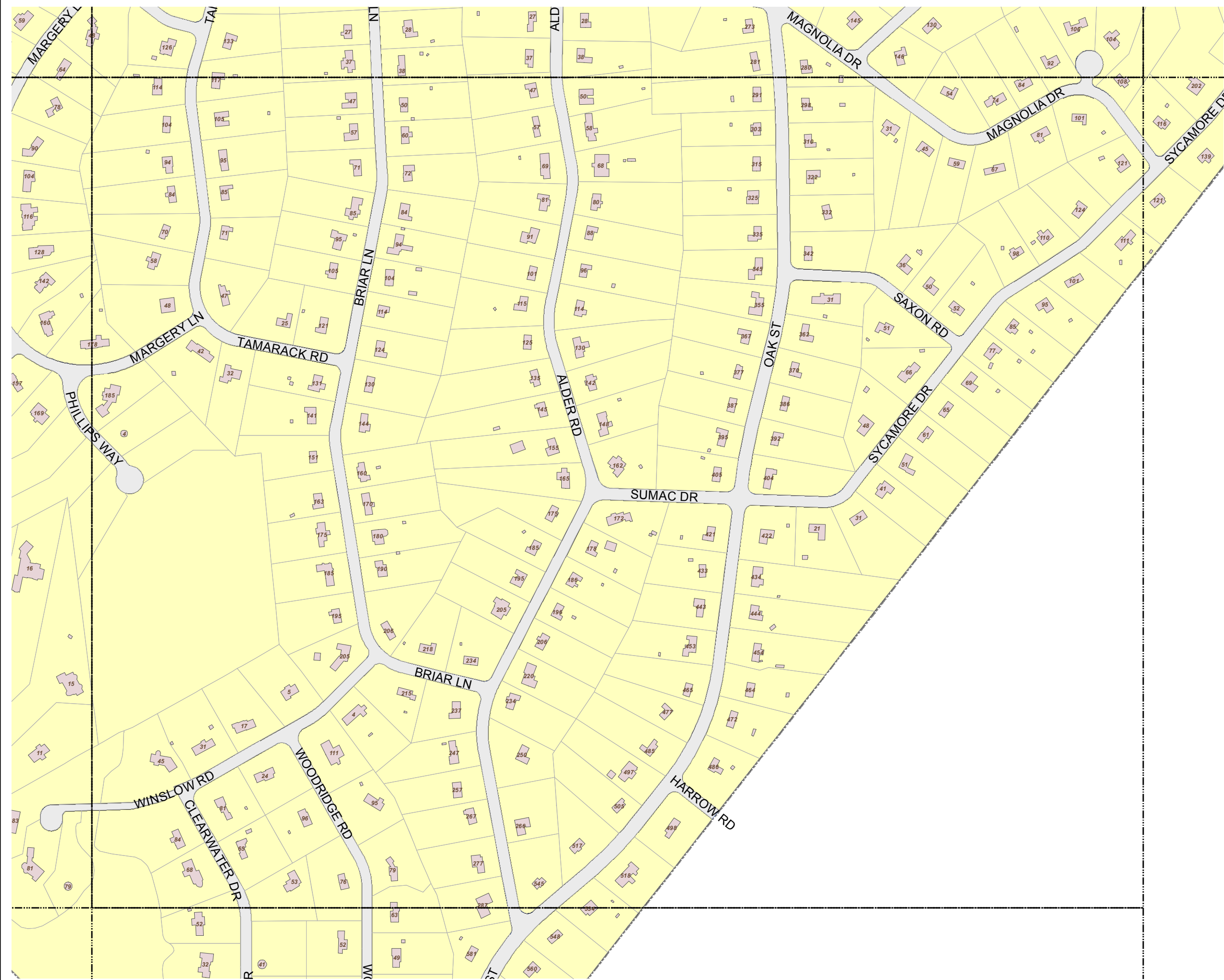
- |                                  |              |
|----------------------------------|--------------|
| <b>RESIDENTIAL DISTRICTS</b>     | ADULT USES   |
| SINGLE RESIDENCE A               | MUOD 3       |
| SINGLE RESIDENCE B               | MUOD 2       |
| SINGLE RESIDENCE C               | MUOD 1       |
| SINGLE RESIDENCE D               | FMUOD1       |
| SINGLE RESIDENCE E               | FMUOD2       |
| SPECIAL RESIDENCE                | FMUOD3       |
| GENERAL RESIDENCE                | FMUOD4       |
| <b>NON-RESIDENTIAL DISTRICTS</b> | FMUOD5       |
| LOCAL BUSINESS A                 | USROD        |
| LOCAL BUSINESS B                 | WRPD         |
| INDUSTRIAL                       | WCOD         |
| INDUSTRIAL OFFICE                | Train Tracks |
| HIGHWAY BUSINESS                 | Easements    |
| ADMIN-RESEARCH-OFFICE            | Right of Way |
| <b>OTHER:</b>                    | Train ROW    |
| MAJOR WATER BODIES               | WaterBodies  |



Prepared By the  
Town of Westwood  
Massachusetts  
This is to be used for  
information only



Date: 9/1/2011

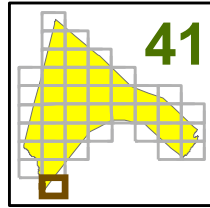


# ZONING ATLAS



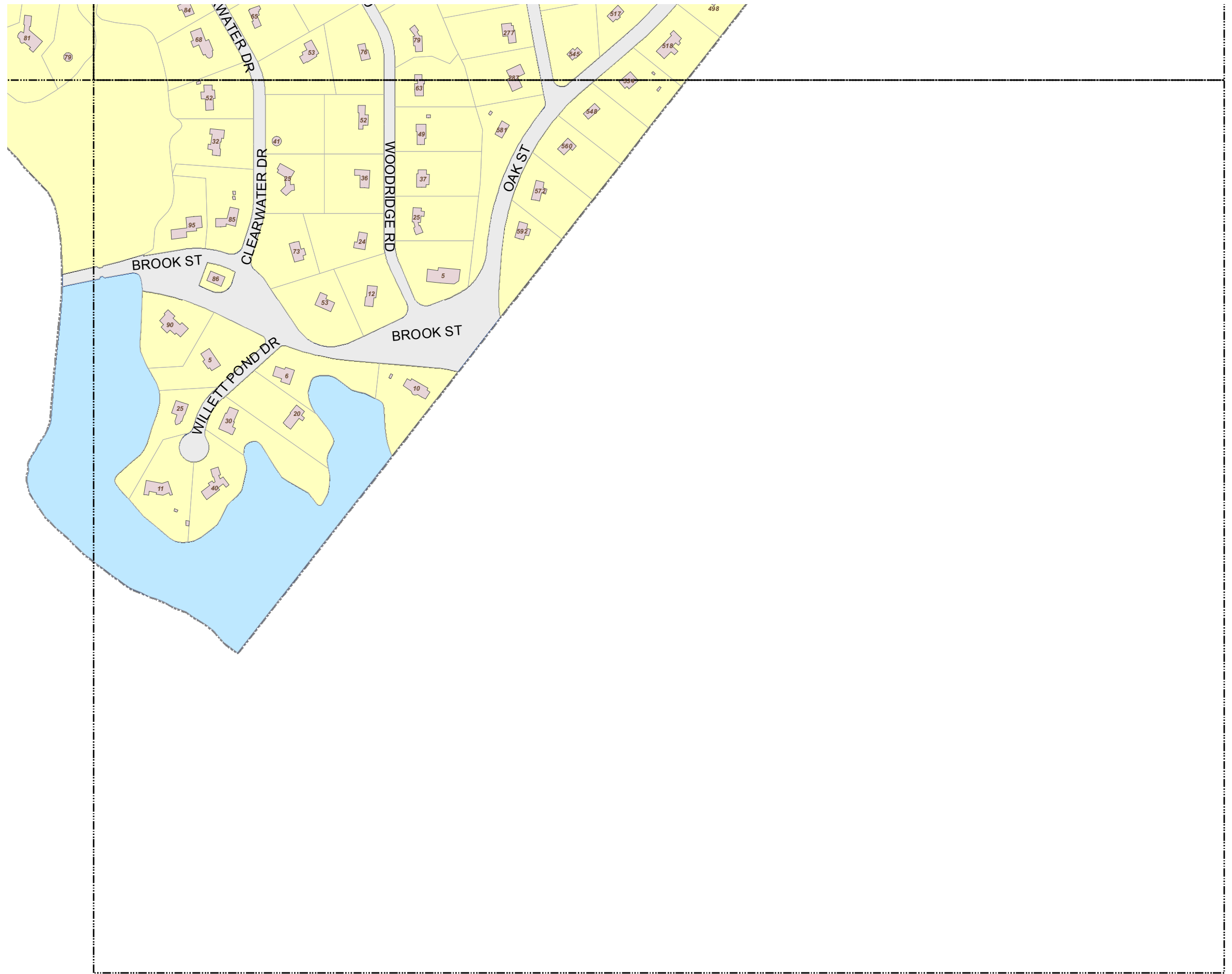
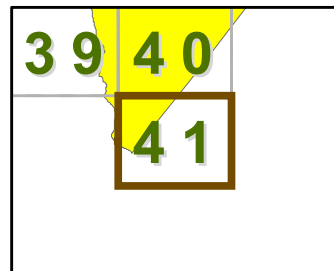
2011

TOWN OF WESTWOOD  
Norfolk County  
Massachusetts



**Zoning Districts**










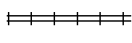



























- |                                  |              |
|----------------------------------|--------------|
| <b>RESIDENTIAL DISTRICTS</b>     | ADULT USES   |
| SINGLE RESIDENCE A               | MUOD 3       |
| SINGLE RESIDENCE B               | MUOD 2       |
| SINGLE RESIDENCE C               | MUOD 1       |
| SINGLE RESIDENCE D               | FMUOD1       |
| SINGLE RESIDENCE E               | FMUOD2       |
| SPECIAL RESIDENCE                | FMUOD3       |
| GENERAL RESIDENCE                | FMUOD4       |
| <b>NON-RESIDENTIAL DISTRICTS</b> | FMUOD5       |
| LOCAL BUSINESS A                 | USROD        |
| LOCAL BUSINESS B                 | WRPD         |
| INDUSTRIAL                       | WCOD         |
| INDUSTRIAL OFFICE                | Train Tracks |
| HIGHWAY BUSINESS                 | Easements    |
| ADMIN-RESEARCH-OFFICE            | Right of Way |
| <b>OTHER:</b>                    | Train ROW    |
| MAJOR WATER BODIES               | WaterBodies  |



Prepared By the  
Town of Westwood  
Massachusetts  
This is to be used for  
information only



Date: 9/1/2011

	STREAMS		CARBY MUNICIPAL OFFICE BUILDING		LIBRARY
	SURFACE WATER BODIES		COLBURN SCHOOL		ISLINGTON LIBRARY
	RIGHT OF WAY		DEERFIELD SCHOOL		ISLINGTON COMMUNITY CENTER
	TRAIN TRACKS		DOWNNEY SCHOOL		1ST BAPTIST CHURCH
	TRAIN RIGHT OF WAY		HANLON SCHOOL		1ST EVANGELICAL FREE CHURCH
	BLUE TRAIL		MARTHA JONES SCHOOL		FIRST PARISH CHURCH
	RED TRAIL		SHEEHAN SCHOOL		ST DENNIS CHURCH
	WHITE TRAIL		THURSTON MIDDLE SCHOOL		ST JOHN'S CHURCH
	BUILDINGS		WESTWOOD HIGH SCHOOL		ST MARGARET MARY CHURCH
	TOWN HALL		XAVERIAN BROTHERS HIGH SCHOOL		TEMPLE BETH DAVID
	POLICE STATION		COUNCIL ON AGING		FUNERAL HOME
	FIRE STATION		SENIOR HOUSING		MBTA STATION
					TOWN BOUNDARY



TOWN OF WESTWOOD

Prepared By the  
Town of Westwood  
Massachusetts  
This is to be used for  
information only

Norfolk County  
Massachusetts





ADAMS ST: 25  
ALCOTT LN: 16  
ALDER RD: 35, 40, 41  
ALLAN RD: 17  
ALPENA AVE: 18  
ARAN RD: 31, 32  
ARCADIA RD: 28, 35  
ASH ST: 17, 24  
AUTUMN DR: 36  
AUTUMN LN: 36  
BAKER ST: 21  
BARLOW LN: 14  
BAY COLONY DR: 22, 30  
BAYLEY ST: 21  
BEACON ST: 23  
BEECHNUT RD: 34, 35  
BEVERLY LN: 14  
BIRCH LN: 17, 24  
BIRCH ST: 17, 24  
BIRCH TREE DR: 09, 14  
BLUE HILL DR: 25, 26, 33  
BLUE JAY RD: 11  
BLUEBERRY LN: 34  
BONNEY ST: 21  
BOOTH DR: 24  
BOSTON PROVIDENCE PIKE: 17, 24, 31  
BRIAR LN: 35, 40  
BRIARWOOD DR: 36  
BRIDLE PATH: 29  
BROOK ST: 41  
BROOKFIELD RD: 23  
BUCKBOARD LN: 16, 23  
BUCKMASTER RD: 28  
BURGESS AVE: 19, 27  
BURKE ST: 21  
CANTON ST: 17, 24, 25, 32, 37, 38  
CANTON TER: 18, 25  
CARBY RD: 04, 08  
CARBY ST: 04, 08, 09

CARD AVE: 21  
CARDINAL DR: 11  
CARROLL AVE: 17, 23, 24  
CARROLL CT: 17  
CEDAR HILL DR: 11, 16  
CEDAR LN: 08, 13  
CHAMBERLAIN AVE: 27, 34  
CHERRY ST: 17  
CHESTER AVE: 18  
CHICKADEE LN: 11  
CHURCH ST: 21  
CHURCHILL RD: 09  
CIRCUIT RD: 28  
CIRCUMFERENTIAL HW (RTE 128): 06, 10, 11, 16, 17, 18, 25  
CLAPBOARDTREE ST: 21, 22, 23, 28, 29  
CLEARWATER DR: 40, 41  
COACH LN: 29  
COBLEIGH ST: 16  
COLBURN ST: 21  
COLBY WAY: 29, 36  
CONANT RD: 09  
CONIFER LN: 09  
CONNORS ST: 16  
COUNTRY CLUB RD: 06  
COUNTRY LN: 05, 09  
CRANSTON AVE: 18  
CRESTON AVE: 18  
CROFT REGIS RD: 16  
CROUSE AVE: 21  
CRYSTAL HILL TER: 27, 28  
CURRIER FARM RD: 24  
CURRIER LN: 25  
CURTIS ST: 16, 17  
CUSHING RD: 25, 32  
DARTMOUTH ST: 38  
DAYTON AVE: 21, 29  
DEAN AVE: 16, 23  
DEAN ST: 16  
DEERFIELD AVE: 14

DELA PARK RD: 29  
DELAPA CIR: 29  
DOVER RD: 08, 09, 12, 13  
DOVER TER: 09  
DOWNEY ST: 17, 24  
DRAPER AVE: 34  
EAST ST: 17, 18, 23, 24  
EASTMAN AVE: 28, 29  
EDGEWOOD RD: 28, 35  
ELDRIDGE PL: 16  
ELLIS ST: 21  
ELM ST: 17  
ENDICOTT ST: 25, 32  
EVERETT ST: 23, 31, 32  
EVERGREEN AVE: 35  
FAIRVIEW ST: 23  
FAR REACH RD: 02, 03, 04  
FARM LN: 09, 10  
FEARING DR: 24, 31  
FENSVIEW DR: 35  
FIELDSTONE RD: 09, 10  
FISHER ST: 21  
FORBES RD: 24, 25, 31  
FORD PL: 16  
FOREST RD: 16  
FOX HILL ST: 09, 14  
FOX MEADOW DR: 14, 15  
FRENCH ST: 21  
GAY FARM WAY: 16, 23  
GAY ST: 14, 15  
GAY ST EXT: 16  
GAY ST: 16  
GLACIER DR: 23, 24  
GLANDORE RD: 31, 32  
GLEN RD: 35  
GLOUCESTER RD: 13, 20  
GRAFTON AVE: 16, 17  
GREEN HILL RD: 27  
GREENACRE RD: 28  
GROVE ST: 05, 06

HAMPTON RD: 14  
HARROW RD: 40  
HARTFORD ST: 13, 14, 19, 20  
HARVARD ST: 37, 38  
HARWICH CIR: 14  
HAWKTREE DR: 24, 31  
HAWTHORN ST: 17  
HEDGEROW LN: 32  
HEMLOCK DR: 32  
HIGH ROCK LN: 08, 13  
HIGH ROCK ST: 13, 14  
HIGH ST: 05, 06, 09, 14, 20, 21, 27, 28, 34  
HIGHVIEW ST: 27  
HILLCREST PL: 14  
HILLVIEW RD: 16, 17  
HILLVIEW TERR: 16  
HOLLIE WAY: 28  
HOOPER ST: 16  
HOOVER AVE: 28  
HOYLE ST: 16  
JESSICA LN: 35  
JUNE ST: 27  
JUNIPER RIDGE RD: 25, 26, 33  
KILRONAN RD: 25  
KINGSWOOD RD: 19, 20  
LAKESHORE DR: 20, 28  
LANARK DR: 20  
LANCASTER DR: 13, 20  
LARCH ST: 17, 24  
LASALLE RD: 36  
LAURA LN: 16  
LEA RD: 25  
LINDEN ST: 34  
LITTLE BOOT LN: 13  
LOCUST DR: 35  
LONGMEADOW DR: 04, 05  
LONGWOOD AVE: 05, 06  
LORING ST: 16, 17  
LORRAINE RD: 09  
LOWDER BROOK DR: 05, 06

LULL ST: 16, 17  
LYNN TER: 09  
LYONS DR: 31, 32  
MAGALETТА DR: 24, 31  
MAGNOLIA DR: 35, 40  
MANOR LN: 22  
MARGERY LN: 34, 35, 39, 40  
MARSHALL ST: 23  
MARTHA JONES RD: 35  
MARTINGALE LN: 29  
MARYMONT AVE: 32  
MAYFAIR DR: 20  
MEADOWBROOK RD: 22  
METCALF ROAD: 17, 18, 24  
MILK ST: 15, 22  
MILL BROOK RD: 27  
MILL ST: 19, 20, 27, 28  
MOODIE ST: 16  
MORGAN FARM RD: 13  
NAHATAN ST: 21, 29, 30  
NANCY DR: 32  
NOANNET CIR: 13  
NORFOLK AVE: 21  
NORTH ST: 34  
NSTAR WAY: 32, 37  
OAK ST: 28, 35, 40, 41  
OLD STONE RD: 08  
OLDE CARRIAGE RD: 29  
ORCHARD CIR: 13  
ORIOLE RD: 34, 35  
OVERLOOK AVE: 18  
OXFORD RD: 13, 14  
OXFORD TER: 13, 14  
PALOMINO LN: 32  
PARK CIR: 23  
PARKER ST: 16  
PARTRIDGE DR: 32  
PEAR TREE DR: 32  
PERRY DR: 25, 32  
PERWAL ST: 24

PETTIGREW PL: 23  
PHEASANT HILL ST: 27, 34  
PHILLIPS BROOKS RD: 24  
PHILLIPS WAY: 39, 40  
PINE LN: 16, 23  
PLEASANT VALLEY RD: 09  
POND PLAIN RD: 28, 35  
POND ST: 21, 28, 29  
POPLAR ST: 17  
PORTER ST: 25, 32  
PUTTING DR: 24  
RAILROAD AVE: 16  
REDWOOD RD: 16  
REED AVE: 29  
RESERVOIR RD: 35  
RIDGE RD: 01, 02  
RIDGEWOOD RD: 23  
ROBIN RD: 34, 35  
ROCK MEADOW RD: 13  
ROSEMONT RD: 32, 33  
RUSSELL AVE: 14  
SAINT DENIS DR: 24  
SALISBURY DR: 13  
SANDY VALLEY RD: 10, 11, 15  
SAXON RD: 40  
SCHAEFER AVE: 23  
SCHOOL ST: 23  
SEXTON AVE: 20, 28, 29  
SHERMAN'S WAY: 28, 29, 36  
SHOE STRING LN: 13  
SHORT ST: 21  
SKYLINE DR: 02  
SMITH DR: 24  
SOUTHWEST PK: 17  
SPELLMAN RD: 31, 32  
SPRING LN: 24  
SPRUCE DR: 35  
STANFORD DR: 34  
STATION ST: 16, 23, 24  
STEARNS ST: 21

STERLING RD: 13, 14  
STEVENS CIR: 04, 05  
STONEGATE LN: 27, 34  
STONEMEADOW DR: 02, 04, 05  
STORROW CIR: 04  
STRAFFORD PL: 23  
STRAFFORD RD: 16, 23  
STRASSER AVE: 24, 31  
SUMAC DR: 40  
SUMMER ST: 02, 03, 05  
SUNRISE RD: 34, 35  
SUNSET RD: 05  
SYCAMORE DR: 36, 40  
SYLVAN RD: 20, 21  
TAMARACK RD: 35, 40  
TEMPLE RD: 28, 29  
THATCHER ST: 15, 22  
THOMPSON AVE: 29, 36  
TRAILSIDE DR: 39  
TWIN POST RD: 20  
UNIVERSITY AVE: 33, 37, 38  
WAGON RD: 21, 29  
WALDO WAY: 16  
WALKER RD: 25, 32  
WALPER ST: 24, 31  
WARWICK DR: 20  
WASHINGTON ST: 16, 23  
WEATHERBEE DR: 25  
WEBSTER ST: 16  
WELLINGTON DR: 21, 29  
WELLS AVE: 29  
WENTWORTH ST: 16  
WESSEX DR: 20  
WESTBROOK LN: 23  
WESTCHESTER DR: 13  
WESTDALE RD: 17  
WESTFIELD ST: 01, 02, 03  
WESTLAND AVE: 28  
WESTVIEW TER: 20, 21  
WESTWOOD GLEN RD: 14

WESTWOOD TER: 18  
WHIPPOORWILL DR: 11  
WHITEWOOD RD: 25, 32, 33  
WHITNEY AVE: 28, 29, 35, 36  
WICKLOW DR: 20  
WIGHT LN: 32  
WILDWOOD DR: 20  
WILLARD CIR: 23, 24  
WILLET POND DR: 41  
WILLOW FARM RD: 21  
WILLOW ST: 21, 29  
WILSON WAY: 23  
WILSONDALE ST: 01, 02  
WINDMILL LN: 28  
WINDSOR RD: 14  
WINSLOW RD: 39, 40  
WINTER ST: 29, 36  
WINTER TER: 36  
WOODLAND RD: 13, 20  
WOODRIDGE RD: 40, 41  
YALE ST: 38  
YORK WAY: 13, 20  
YOUNGS RD: 27