

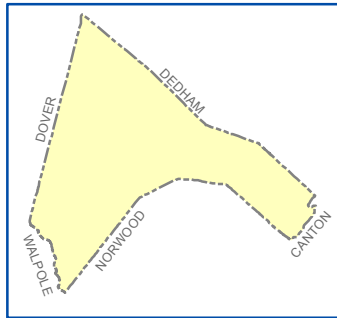
STREETS ATLAS

WITH SCHOOL DISTRICTS

2016-2017



TOWN OF WESTWOOD
 Norfolk County
 Massachusetts



[CLICK HERE FOR LARGE STREET INDEX](#)

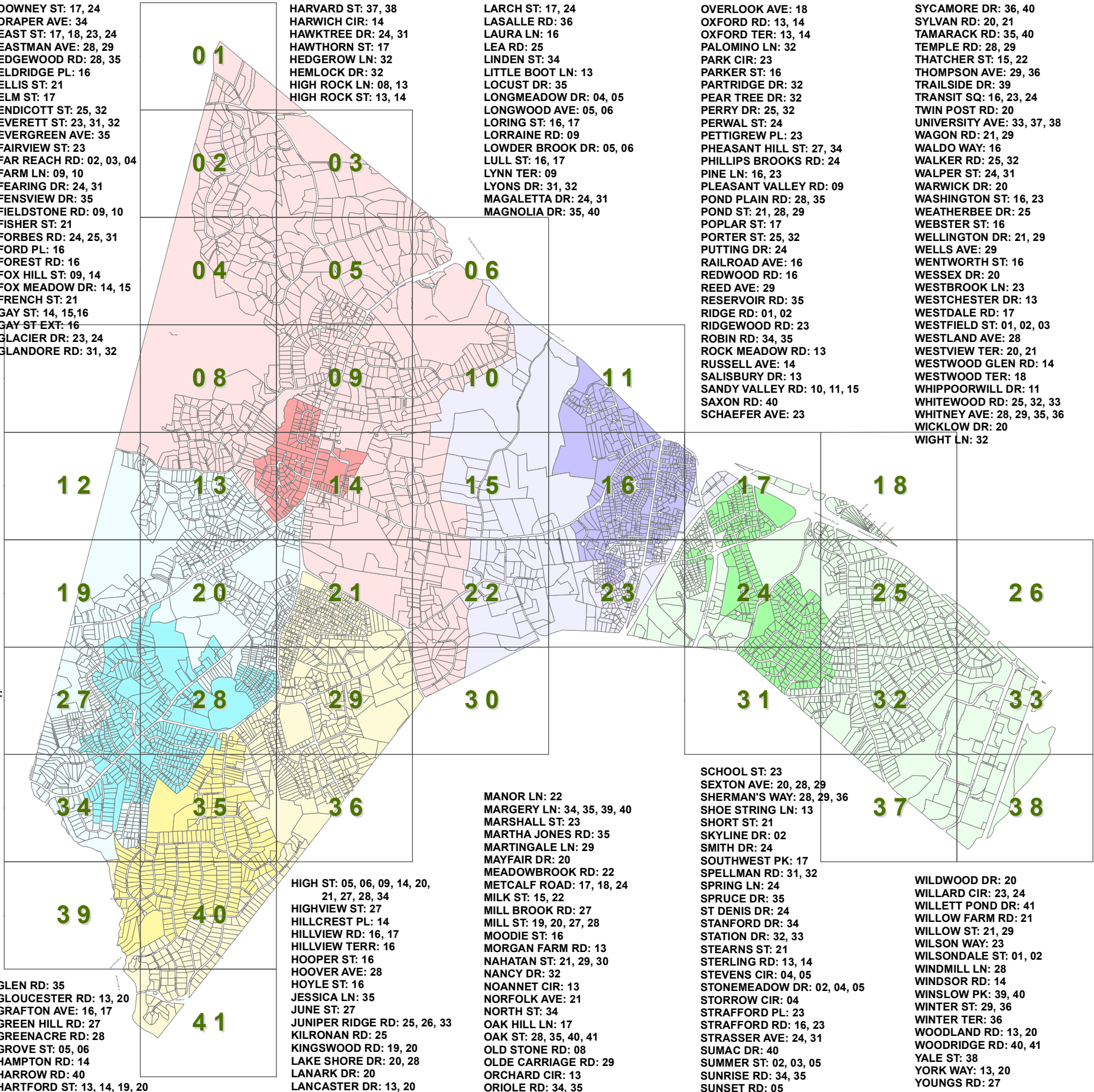


Prepared By the
 Town of Westwood
 Massachusetts
 This is to be used for
 information only



Date: 6/29/2016

- ADAMS ST: 25
- ALCOTT LN: 16
- ALDER RD: 35, 40, 41
- ALLAN RD: 17
- ALPENA AVE: 18
- APPLESEED LN: 13
- ARAN RD: 31, 32
- ARCADIA RD: 28, 35
- ASH ST: 17, 24
- AUTUMN DR: 36
- AUTUMN LN: 36
- BAKER ST: 21
- BARLOW LN: 14
- BAY COLONY DR: 22, 30
- BAYLEY ST: 21
- BEACON ST: 23
- BEECHNUT RD: 34, 35
- BEVERLY LN: 14
- BIRCH LN: 17
- BIRCH ST: 17, 24
- BIRCH TREE DR: 09, 14
- BLUE HILL DR: 25, 26, 33
- BLUE JAY RD: 11
- BLUEBERRY LN: 34
- BONNEY ST: 21
- BOOTH DR: 24
- BOSTON PROVIDENCE PIKE: 17, 24, 31
- BRIAR LN: 35, 40
- BRIARWOOD DR: 36
- BRIDLE PATH: 29
- BROOK ST: 41
- BROOKFIELD RD: 23
- BUCKBOARD LN: 16, 23
- BUCKMASTER RD: 28
- BURGESS AVE: 19, 27
- BURKE ST: 21
- CANTON ST: 17, 24, 25, 32, 37, 38
- CANTON TER: 18, 25
- CARBY RD: 04, 08
- CARBY ST: 04, 08, 09
- CARD AVE: 21
- CARDINAL DR: 11
- CARROLL AVE: 17, 23, 24
- CARROLL CT: 17
- CEDAR HILL DR: 11, 16
- CEDAR LN: 08, 13
- CHAMBERLAIN AVE: 27, 34
- CHERRY ST: 17
- CHESTER AVE: 18
- CHICKADEE LN: 11
- CHURCH ST: 21
- CHURCHILL RD: 09
- CIRCUIT RD: 28
- CIRCUMFERENTIAL HW (RTE 128): 06, 10, 11, 16, 17, 18, 25
- CLAPBOARDTREE ST: 21, 22, 23, 28, 29
- CLEARWATER DR: 40, 41
- COACH LN: 29
- COBLEIGH ST: 16
- COLBURN ST: 21
- COLBY WAY: 29, 36
- CONANT RD: 09
- CONIFER LN: 09
- CONNORS ST: 16
- COUNTRY CLUB RD: 06
- COUNTRY LN: 05, 09
- CRANSTON AVE: 18
- CRESTON AVE: 18
- CROFT REGIS RD: 16
- CROUSE AVE: 21
- CRYSTAL HILL TER: 27, 28
- CURRIER FARM RD: 24
- CURRIER LN: 25
- CURTIS ST: 16, 17
- CUSHING RD: 25, 32
- DARTMOUTH ST: 38
- DAYTON AVE: 21, 29
- DEAN AVE: 16, 23
- DEAN ST: 16
- DEERFIELD AVE: 14
- DELA PARK RD: 29
- DELAPA CIR: 29
- DOVER RD: 08, 09, 12, 13
- DOVER TER: 09
- DOWNEY ST: 17, 24
- DRAPER AVE: 34
- EAST ST: 17, 18, 23, 24
- EASTMAN AVE: 28, 29
- EDGEWOOD RD: 28, 35
- ELDRIDGE PL: 16
- ELLIS ST: 21
- ELM ST: 17
- ENDICOTT ST: 25, 32
- EVERETT ST: 23, 31, 32
- EVERGREEN AVE: 35
- FAIRVIEW ST: 23
- FAR REACH RD: 02, 03, 04
- FARM LN: 09, 10
- FEARING DR: 24, 31
- FENSVIEW DR: 35
- FIELDSTONE RD: 09, 10
- FISHER ST: 21
- FORBES RD: 24, 25, 31
- FORD PL: 16
- FOREST RD: 16
- FOX HILL ST: 09, 14
- FOX MEADOW DR: 14, 15
- FRENCH ST: 21
- GAY ST: 14, 15, 16
- GAY ST EXT: 16
- GLACIER DR: 23, 24
- GLANDORE RD: 31, 32
- GLEN RD: 35
- GLOUCESTER RD: 13, 20
- GRAFTON AVE: 16, 17
- GREEN HILL RD: 27
- GREENACRE RD: 28
- GROVE ST: 05, 06
- HAMPTON RD: 14
- HARROW RD: 40
- HARTFORD ST: 13, 14, 19, 20
- HARVARD ST: 37, 38
- HARWICH CIR: 14
- HAWKTREE DR: 24, 31
- HAWTHORN ST: 17
- HEDGEROW LN: 32
- HEMLOCK DR: 32
- HIGH ROCK LN: 08, 13
- HIGH ROCK ST: 13, 14
- HIGH ST: 05, 06, 09, 14, 20, 21, 27, 28, 34
- HIGHVIEW ST: 27
- HILLCREST PL: 14
- HILLVIEW RD: 16, 17
- HILLVIEW TERR: 16
- HOOVER ST: 16
- HOOVER AVE: 28
- HOYLE ST: 16
- JESSICA LN: 35
- JUNE ST: 27
- JUNIPER RIDGE RD: 25, 26, 33
- KILRONAN RD: 25
- KINGSWOOD RD: 19, 20
- LAKE SHORE DR: 20, 28
- LANARK DR: 20
- LANCASTER DR: 13, 20
- LARCH ST: 17, 24
- LASALLE RD: 36
- LAURA LN: 16
- LEA RD: 25
- LINDEN ST: 34
- LITTLE BOOT LN: 13
- LOCUST DR: 35
- LONGMEADOW DR: 04, 05
- LONGWOOD AVE: 05, 06
- LORING ST: 16, 17
- LORRAINE RD: 09
- LOWDER BROOK DR: 05, 06
- LULL ST: 16, 17
- LYNN TER: 09
- LYONS DR: 31, 32
- MAGALETTA DR: 24, 31
- MAGNOLIA DR: 35, 40
- MANOR LN: 22
- MARGERY LN: 34, 35, 39, 40
- MARSHALL ST: 23
- MARTHA JONES RD: 35
- MARTINGALE LN: 29
- MAYFAIR DR: 20
- MEADOWBROOK RD: 22
- METCALF ROAD: 17, 18, 24
- MILK ST: 15, 22
- MILL BROOK RD: 27
- MILL ST: 19, 20, 27, 28
- MOODIE ST: 16
- MORGAN FARM RD: 13
- NAHATAN ST: 21, 29, 30
- NANCY DR: 32
- NOANNET CIR: 13
- NORFOLK AVE: 21
- NORTH ST: 34
- OAK HILL LN: 17
- OAK ST: 28, 35, 40, 41
- OLD STONE RD: 08
- OLDE CARRIAGE RD: 29
- ORCHARD CIR: 13
- ORIOLE RD: 34, 35
- OVERLOOK AVE: 18
- OXFORD RD: 13, 14
- OXFORD TER: 13, 14
- PALOMINO LN: 32
- PARK CIR: 23
- PARKER ST: 16
- PARTRIDGE DR: 32
- PEAR TREE DR: 32
- PERRY DR: 25, 32
- PERVAL ST: 24
- PETTIGREW PL: 23
- PHEASANT HILL ST: 27, 34
- PHILLIPS BROOKS RD: 24
- PINE LN: 16, 23
- PLEASANT VALLEY RD: 09
- POND PLAIN RD: 28, 35
- POND ST: 21, 28, 29
- POPLAR ST: 17
- PORTER ST: 25, 32
- PUTTING DR: 24
- RAILROAD AVE: 16
- REDWOOD RD: 16
- REED AVE: 29
- RESERVOIR RD: 35
- RIDGE RD: 01, 02
- RIDGEWOOD RD: 23
- ROBIN RD: 34, 35
- ROCK MEADOW RD: 13
- RUSSELL AVE: 14
- SALISBURY DR: 13
- SANDY VALLEY RD: 10, 11, 15
- SAXON RD: 40
- SCHAEFER AVE: 23
- SCHOOL ST: 23
- SEXTON AVE: 20, 28, 29
- SHERMAN'S WAY: 28, 29, 36
- SHOE STRING LN: 13
- SHORT ST: 21
- SKYLINE DR: 02
- SMITH DR: 24
- SOUTHWEST PK: 17
- SPELLMAN RD: 31, 32
- SPRING LN: 24
- SPRUCE DR: 35
- ST DENIS DR: 24
- STANFORD DR: 34
- STATION DR: 32, 33
- STEARNS ST: 21
- STERLING RD: 13, 14
- STEVENS CIR: 04, 05
- STONEMEADOW DR: 02, 04, 05
- STRORROW CIR: 04
- STRAFFORD PL: 23
- STRAFFORD RD: 16, 23
- STRASSER AVE: 24, 31
- SUMAC DR: 40
- SUMMER ST: 02, 03, 05
- SUNRISE RD: 34, 35
- SUNSET RD: 05
- SYCAMORE DR: 36, 40
- SYLVAN RD: 20, 21
- TAMARACK RD: 35, 40
- TEMPLE RD: 28, 29
- THATCHER ST: 15, 22
- THOMPSON AVE: 29, 36
- TRAILSIDE DR: 39
- TRANSIT SQ: 16, 23, 24
- TWIN POST RD: 20
- UNIVERSITY AVE: 33, 37, 38
- WAGON RD: 21, 29
- WALDO WAY: 16
- WALKER RD: 25, 32
- WALPER ST: 24, 31
- WARWICK DR: 20
- WASHINGTON ST: 16, 23
- WEATHERBEE DR: 25
- WEBSTER ST: 16
- WELLINGTON DR: 21, 29
- WELLS AVE: 29
- WENTWORTH ST: 16
- WESSEX RD: 20
- WESTBROOK LN: 23
- WESTCHESTER DR: 13
- WESTDALE RD: 17
- WESTWOOD RD: 01, 02, 03
- WESTLAND AVE: 28
- WESTVIEW TER: 20, 21
- WESTWOOD GLEN RD: 14
- WESTWOOD TER: 18
- WHIPPOORWILL DR: 11
- WHITEWOOD RD: 25, 32, 33
- WHITNEY AVE: 28, 29, 35, 36
- WICKLOW DR: 20
- WIGHT LN: 32
- WILDWOOD DR: 20
- WILLARD CIR: 23, 24
- WILLET POND DR: 41
- WILLOW FARM RD: 21
- WILLOW ST: 21, 29
- WILSON WAY: 23
- WILSONDALE ST: 01, 02
- WINDMILL LN: 28
- WINDSOR RD: 14
- WINSLOW PK: 39, 40
- WINTER ST: 29, 36
- WINTER TER: 36
- WOODLAND RD: 13, 20
- WOODRIDGE RD: 40, 41
- YALE ST: 38
- YORK WAY: 13, 20
- YOUNGS RD: 27



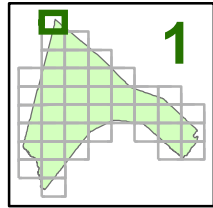
STREET ATLAS

WITH SCHOOL DISTRICTS

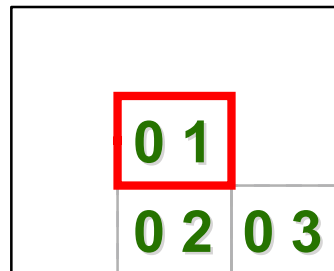


2016 -2017

TOWN OF WESTWOOD
Norfolk County
Massachusetts



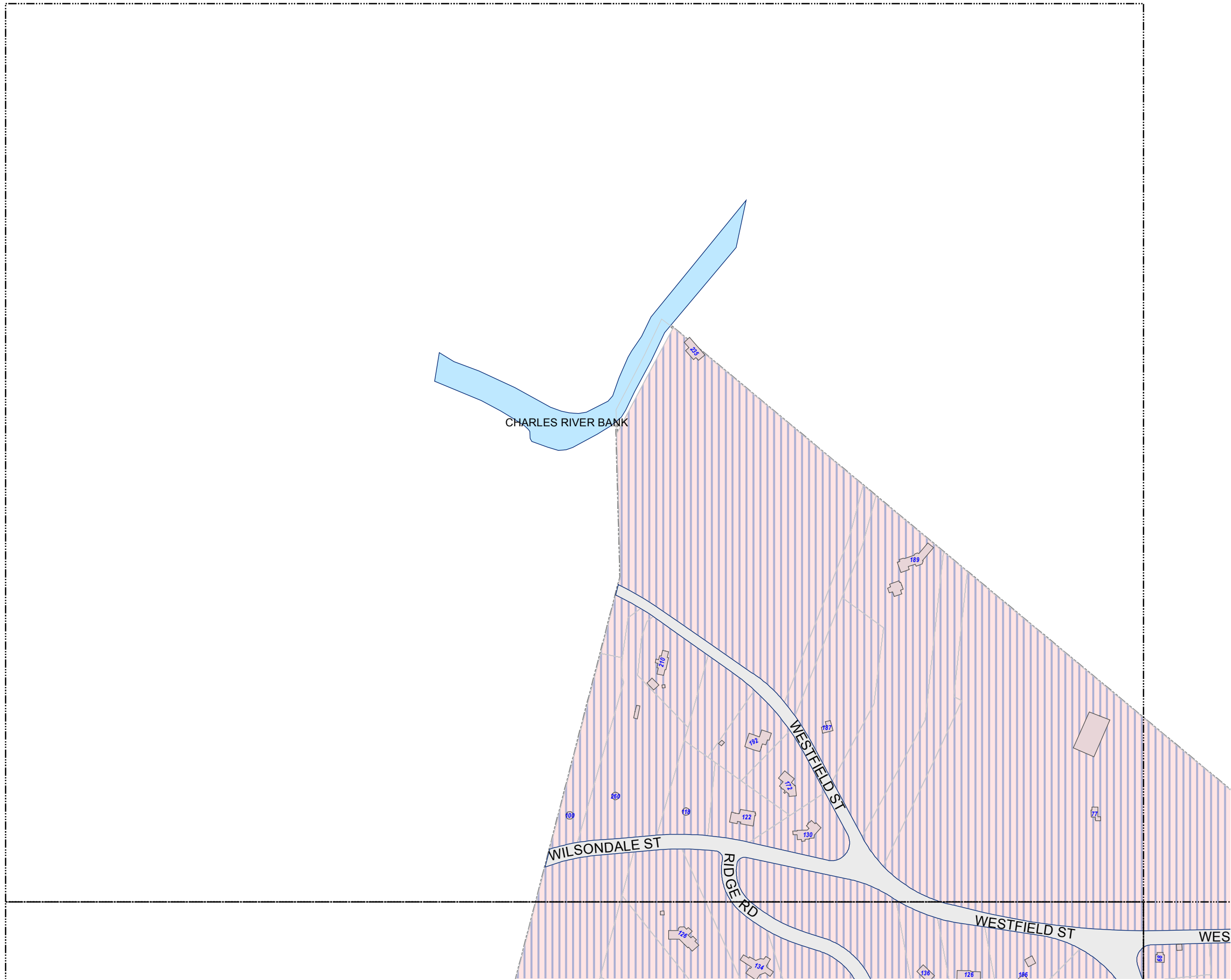
- | | |
|--------------------------|---------------------------------|
| DEERFIELD TRANSPORTED | Buildings |
| DEERFIELD WALKER | TOWN HALL |
| DOWNEY TRANSPORTED | POLICE STATION |
| DOWNEY WALKER | FIRE STATION |
| HANLON TRANSPORTED | CARBY MUNICIPAL OFFICE BUILDING |
| HANLON WALKER | COLBURN SCHOOL |
| MARTHA JONES TRANSPORTED | DEERFIELD SCHOOL |
| MARTHA JONES WALKER | DOWNEY SCHOOL |
| SHEEHAN TRANSPORTED | HANLON SCHOOL |
| SHEEHAN WALKER | MARTHA JONES SCHOOL |
| MS & HS TRANSPORTED | SHEEHAN SCHOOL |
| MS & HS WALKER | THURSTON MIDDLE SCHOOL |
| Train Tracks | WESTWOOD HIGH SCHOOL |
| Right of Way | XAVIERIAN BROTHERS HIGH SCHOOL |
| Train ROW | COUNCIL ON AGING |
| Surface Water Bodies | SENIOR HOUSING |
| | LIBRARY |
| | ISLINGTON LIBRARY |
| | ISLINGTON COMMUNITY CENTER |
| | 1ST BAPTIST CHURCH |
| | 1ST EVANGELICAL FREE CHURCH |
| | FIRST PARISH CHURCH |
| | ST DENNIS CHURCH |
| | ST JOHN'S CHURCH |
| | ST MARGARET MARY CHURCH |
| | TEMPLE BETH DAVID |
| | FUNERAL HOME |
| | MBTA STATION |



Prepared By the
Town of Westwood
Massachusetts
This is to be used for
information only



Date: 6/29/2016

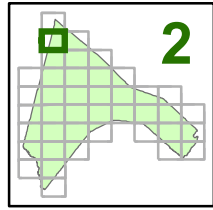


STREET ATLAS
WITH SCHOOL DISTRICTS



2016 -2017

TOWN OF WESTWOOD
Norfolk County
Massachusetts



- DEERFIELD TRANSPORTED
- DEERFIELD WALKER
- DOWNEY TRANSPORTED
- DOWNEY WALKER
- HANLON TRANSPORTED
- HANLON WALKER
- MARTHA JONES TRANSPORTED
- MARTHA JONES WALKER
- SHEEHAN TRANSPORTED
- SHEEHAN WALKER
- MS & HS TRANSPORTED
- MS & HS WALKER
- Train Tracks
- Right of Way
- Train ROW
- Surface Water Bodies
- Buildings
- TOWN HALL
- POLICE STATION
- FIRE STATION
- CARBY MUNICIPAL OFFICE BUILDING
- COLBURN SCHOOL
- DEERFIELD SCHOOL
- DOWNEY SCHOOL
- HANLON SCHOOL
- MARTHA JONES SCHOOL
- SHEEHAN SCHOOL
- THURSTON MIDDLE SCHOOL
- WESTWOOD HIGH SCHOOL
- XAVERIAN BROTHERS HIGH SCHOOL
- COUNCIL ON AGING
- SENIOR HOUSING
- LIBRARY
- ISLINGTON LIBRARY
- ISLINGTON COMMUNITY CENTER
- 1ST BAPTIST CHURCH
- 1ST EVANGELICAL FREE CHURCH
- FIRST PARISH CHURCH
- ST DENNIS CHURCH
- ST JOHN'S CHURCH
- ST MARGARET MARY CHURCH
- TEMPLE BETH DAVID
- FUNERAL HOME
- MBTA STATION

01	
02	03
04	05



Prepared By the
Town of Westwood
Massachusetts
This is to be used for
information only



Date: 6/29/2016



STREET ATLAS

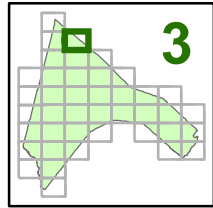
WITH SCHOOL DISTRICTS



2016 -2017

TOWN OF WESTWOOD

Norfolk County
Massachusetts



- DEERFIELD TRANSPORTED
- DEERFIELD WALKER
- DOWNEY TRANSPORTED
- DOWNEY WALKER
- HANLON TRANSPORTED
- HANLON WALKER
- MARTHA JONES TRANSPORTED
- MARTHA JONES WALKER
- SHEEHAN TRANSPORTED
- SHEEHAN WALKER
- MS & HS TRANSPORTED
- MS & HS WALKER
- Train Tracks
- Right of Way
- Train ROW
- Surface Water Bodies
- Buildings
- TOWN HALL
- POLICE STATION
- FIRE STATION
- CARBY MUNICIPAL OFFICE BUILDING
- COLBURN SCHOOL
- DEERFIELD SCHOOL
- DOWNEY SCHOOL
- HANLON SCHOOL
- MARTHA JONES SCHOOL
- SHEEHAN SCHOOL
- THURSTON MIDDLE SCHOOL
- WESTWOOD HIGH SCHOOL
- XAVERIAN BROTHERS HIGH SCHOOL
- COUNCIL ON AGING
- SENIOR HOUSING
- LIBRARY
- ISLINGTON LIBRARY
- ISLINGTON COMMUNITY CENTER
- 1ST BAPTIST CHURCH
- 1ST EVANGELICAL FREE CHURCH
- FIRST PARISH CHURCH
- ST DENNIS CHURCH
- ST JOHNS CHURCH
- ST MARGARET MARY CHURCH
- TEMPLE BETH DAVID
- FUNERAL HOME
- MBTA STATION

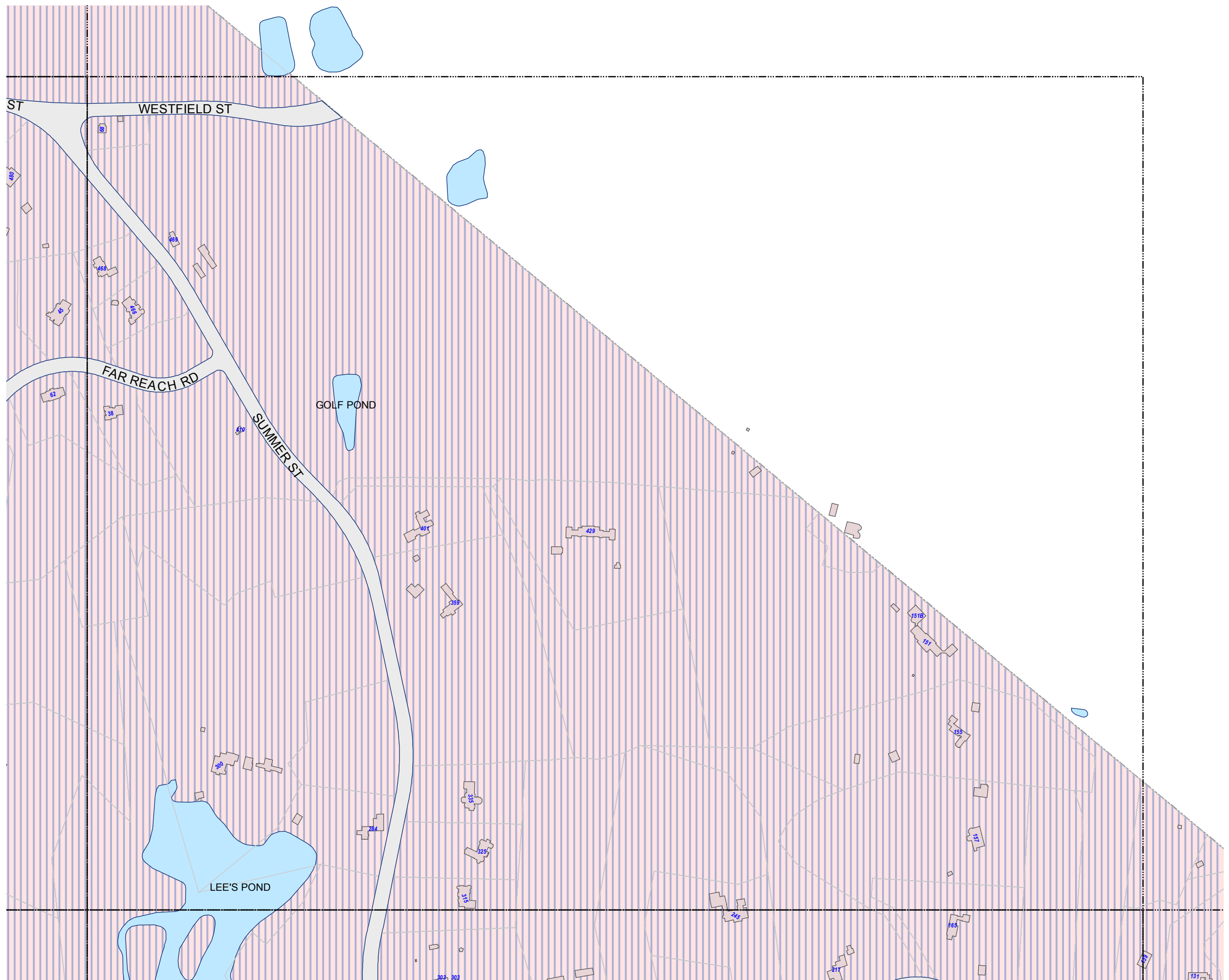
01		
02	03	
04	05	06



Prepared By the
Town of Westwood
Massachusetts
This is to be used for
information only



Date: 6/29/2016



STREET ATLAS

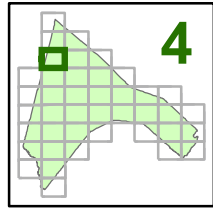
WITH SCHOOL DISTRICTS



2016 -2017

TOWN OF WESTWOOD

Norfolk County
Massachusetts



- DEERFIELD TRANSPORTED
- DEERFIELD WALKER
- DOWNEY TRANSPORTED
- DOWNEY WALKER
- HANLON TRANSPORTED
- HANLON WALKER
- MARTHA JONES TRANSPORTED
- MARTHA JONES WALKER
- SHEEHAN TRANSPORTED
- SHEEHAN WALKER
- MS & HS TRANSPORTED
- MS & HS WALKER
- Train Tracks
- Right of Way
- Train ROW
- Surface Water Bodies
- Buildings
- TOWN HALL
- POLICE STATION
- FIRE STATION
- CARBY MUNICIPAL OFFICE BUILDING
- COLBURN SCHOOL
- DEERFIELD SCHOOL
- DOWNEY SCHOOL
- HANLON SCHOOL
- MARTHA JONES SCHOOL
- SHEEHAN SCHOOL
- THURSTON MIDDLE SCHOOL
- WESTWOOD HIGH SCHOOL
- XAVERIAN BROTHERS HIGH SCHOOL
- COUNCIL ON AGING
- SENIOR HOUSING
- LIBRARY
- ISLINGTON LIBRARY
- ISLINGTON COMMUNITY CENTER
- 1ST BAPTIST CHURCH
- 1ST EVANGELICAL FREE CHURCH
- FIRST PARISH CHURCH
- ST DENNIS CHURCH
- ST JOHN'S CHURCH
- ST MARGARET MARY CHURCH
- TEMPLE BETH DAVID
- FUNERAL HOME
- MBTA STATION

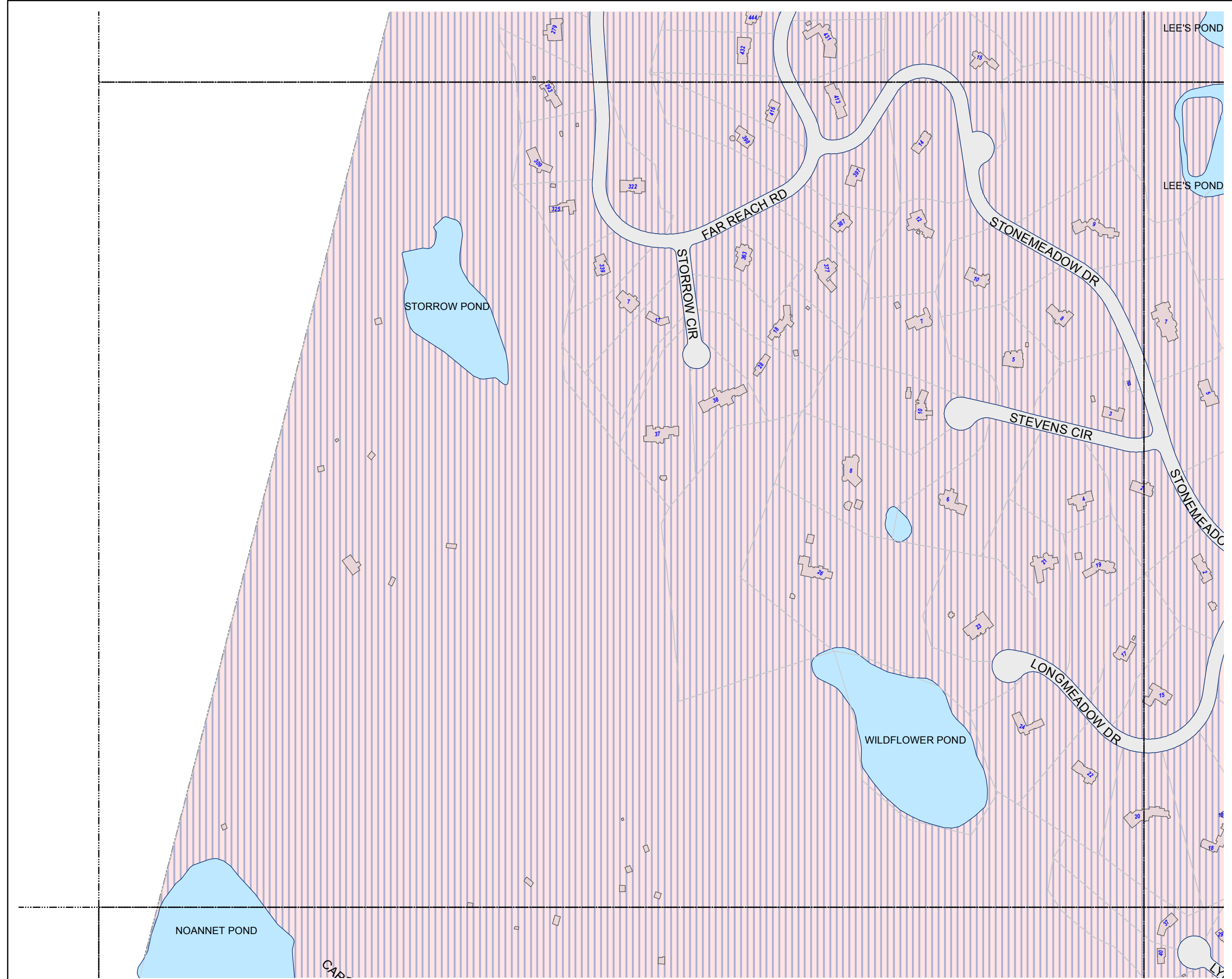
0	2	03
0	4	05
07	08	09



Prepared By the
Town of Westwood
Massachusetts
This is to be used for
information only



Date: 6/29/2016



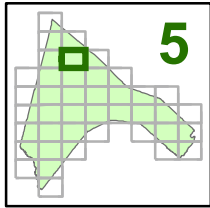
STREET ATLAS
WITH SCHOOL DISTRICTS



2016 -2017

TOWN OF WESTWOOD

**Norfolk County
Massachusetts**



- DEERFIELD TRANSPORTED
- DEERFIELD WALKER
- DOWNEY TRANSPORTED
- DOWNEY WALKER
- HANLON TRANSPORTED
- HANLON WALKER
- MARTHA JONES TRANSPORTED
- MARTHA JONES WALKER
- SHEEHAN TRANSPORTED
- SHEEHAN WALKER
- MS & HS TRANSPORTED
- MS & HS WALKER
- Train Tracks
- Right of Way
- Train ROW
- Surface Water Bodies
- Buildings
- TOWN HALL
- POLICE STATION
- FIRE STATION
- CARBY MUNICIPAL OFFICE BUILDING
- COLBURN SCHOOL
- DEERFIELD SCHOOL
- DOWNEY SCHOOL
- HANLON SCHOOL
- MARTHA JONES SCHOOL
- SHEEHAN SCHOOL
- THURSTON MIDDLE SCHOOL
- WESTWOOD HIGH SCHOOL
- XAVERIAN BROTHERS HIGH SCHOOL
- COUNCIL ON AGING
- SENIOR HOUSING
- LIBRARY
- ISLINGTON LIBRARY
- ISLINGTON COMMUNITY CENTER
- 1ST BAPTIST CHURCH
- 1ST EVANGELICAL FREE CHURCH
- FIRST PARISH CHURCH
- ST DENNIS CHURCH
- ST JOHN'S CHURCH
- ST MARGARET MARY CHURCH
- TEMPLE BETH DAVID
- FUNERAL HOME
- MBTA STATION

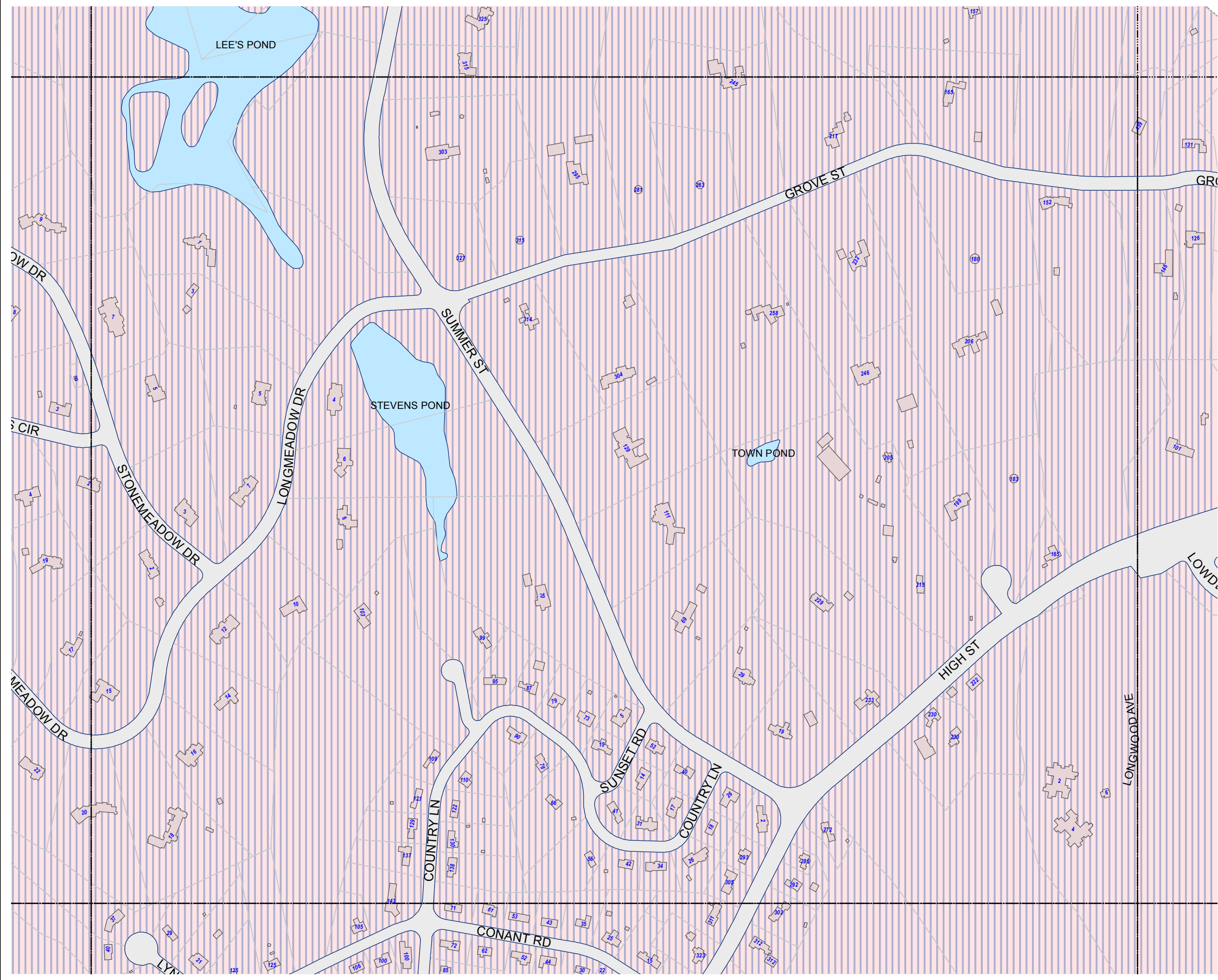
02	03
04	05
08	10



Prepared By the
Town of Westwood
Massachusetts
This is to be used for
information only



Date: 6/29/2016



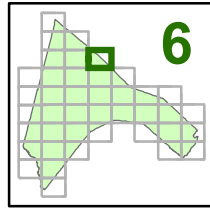
STREET ATLAS

WITH SCHOOL DISTRICTS



2016 -2017

TOWN OF WESTWOOD
Norfolk County
Massachusetts



- DEERFIELD TRANSPORTED
- DEERFIELD WALKER
- DOWNEY TRANSPORTED
- DOWNEY WALKER
- HANLON TRANSPORTED
- HANLON WALKER
- MARTHA JONES TRANSPORTED
- MARTHA JONES WALKER
- SHEEHAN TRANSPORTED
- SHEEHAN WALKER
- MS & HS TRANSPORTED
- MS & HS WALKER
- Train Tracks
- Right of Way
- Train ROW
- Surface Water Bodies
- Buildings
- TOWN HALL
- POLICE STATION
- FIRE STATION
- CARBY MUNICIPAL OFFICE BUILDING
- COLBURN SCHOOL
- DEERFIELD SCHOOL
- DOWNEY SCHOOL
- HANLON SCHOOL
- MARTHA JONES SCHOOL
- SHEEHAN SCHOOL
- THURSTON MIDDLE SCHOOL
- WESTWOOD HIGH SCHOOL
- XAVERIAN BROTHERS HIGH SCHOOL
- COUNCIL ON AGING
- SENIOR HOUSING
- LIBRARY
- ISLINGTON LIBRARY
- ISLINGTON COMMUNITY CENTER
- 1ST BAPTIST CHURCH
- 1ST EVANGELICAL FREE CHURCH
- FIRST PARISH CHURCH
- ST DENNIS CHURCH
- ST JOHN'S CHURCH
- ST MARGARET MARY CHURCH
- TEMPLE BETH DAVID
- FUNERAL HOME
- MBTA STATION

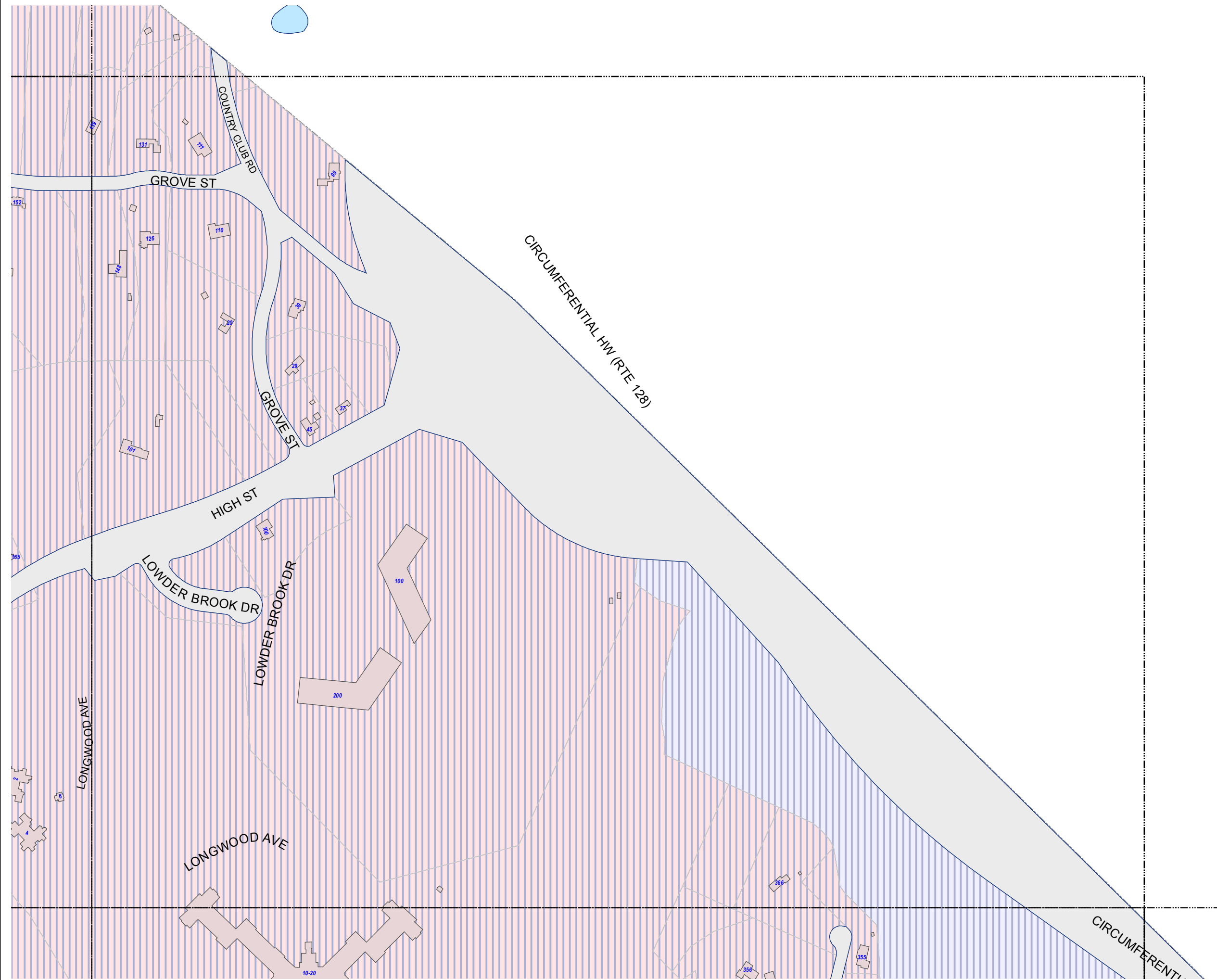
03		
05	06	
09	10	11



Prepared By the
Town of Westwood
Massachusetts
This is to be used for
information only



Date: 6/29/2016



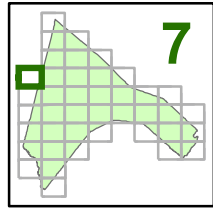
STREET ATLAS

WITH SCHOOL DISTRICTS



2016 -2017

TOWN OF WESTWOOD
Norfolk County
Massachusetts



- | | |
|--------------------------|---------------------------------|
| DEERFIELD TRANSPORTED | Buildings |
| DEERFIELD WALKER | TOWN HALL |
| DOWNEY TRANSPORTED | POLICE STATION |
| DOWNEY WALKER | FIRE STATION |
| HANLON TRANSPORTED | CARBY MUNICIPAL OFFICE BUILDING |
| HANLON WALKER | COLBURN SCHOOL |
| MARTHA JONES TRANSPORTED | DEERFIELD SCHOOL |
| MARTHA JONES WALKER | DOWNEY SCHOOL |
| SHEEHAN TRANSPORTED | HANLON SCHOOL |
| SHEEHAN WALKER | MARTHA JONES SCHOOL |
| MS & HS TRANSPORTED | SHEEHAN SCHOOL |
| MS & HS WALKER | THURSTON MIDDLE SCHOOL |
| Train Tracks | WESTWOOD HIGH SCHOOL |
| Right of Way | XAVERIAN BROTHERS HIGH SCHOOL |
| Train ROW | COUNCIL ON AGING |
| Surface Water Bodies | SENIOR HOUSING |
| | LIBRARY |
| | ISLINGTON LIBRARY |
| | ISLINGTON COMMUNITY CENTER |
| | 1ST BAPTIST CHURCH |
| | 1ST EVANGELICAL FREE CHURCH |
| | FIRST PARISH CHURCH |
| | ST DENNIS CHURCH |
| | ST JOHNS CHURCH |
| | ST MARGARET MARY CHURCH |
| | TEMPLE BETH DAVID |
| | FUNERAL HOME |
| | MBTA STATION |

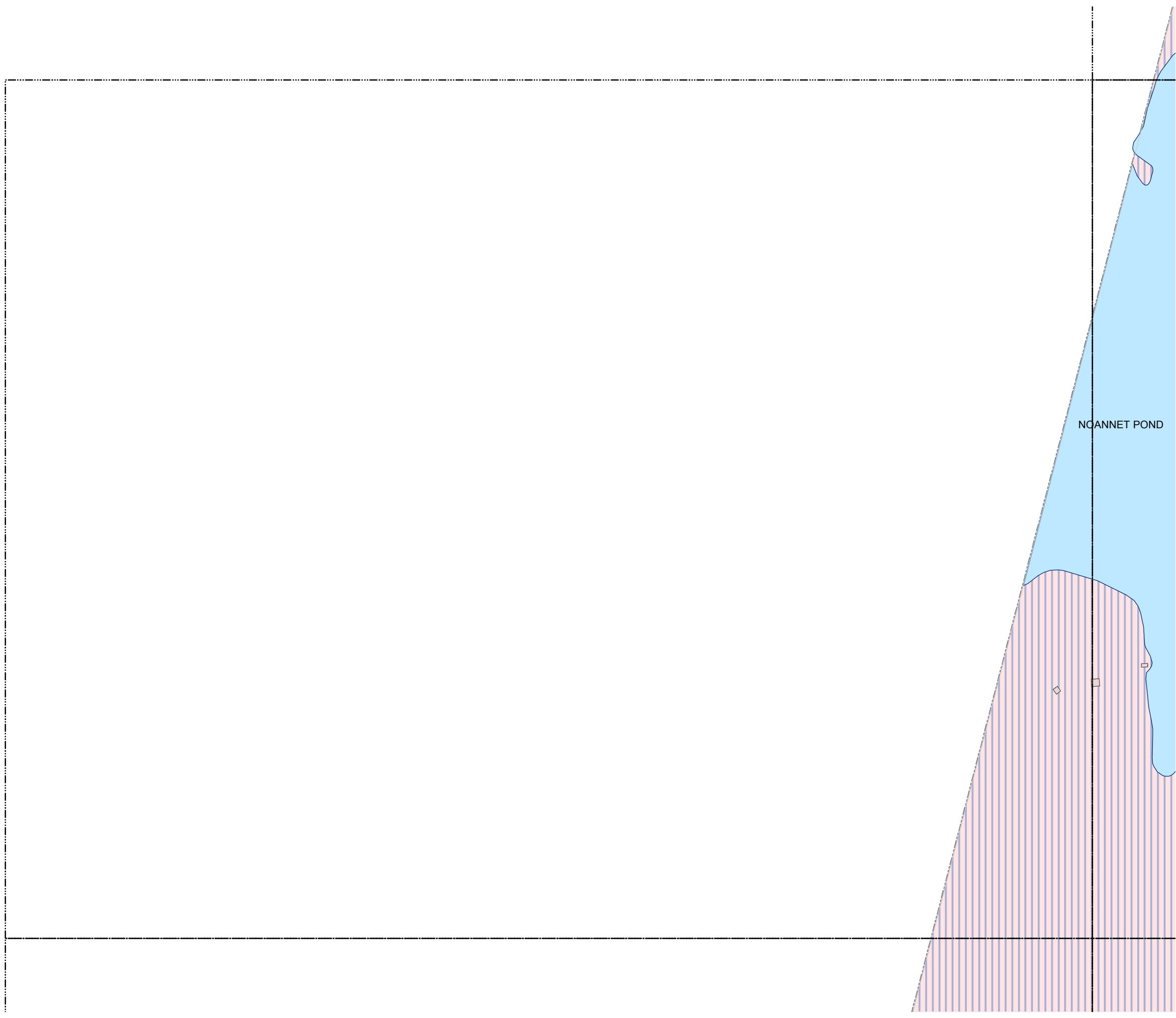
	04
07	08
12	13



Prepared By the
Town of Westwood
Massachusetts
This is to be used for
information only



Date: 6/29/2016



STREET ATLAS

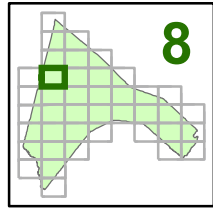
WITH SCHOOL DISTRICTS



2016 -2017

TOWN OF WESTWOOD

Norfolk County
Massachusetts



- DEERFIELD TRANSPORTED
- DEERFIELD WALKER
- DOWNEY TRANSPORTED
- DOWNEY WALKER
- HANLON TRANSPORTED
- HANLON WALKER
- MARTHA JONES TRANSPORTED
- MARTHA JONES WALKER
- SHEEHAN TRANSPORTED
- SHEEHAN WALKER
- MS & HS TRANSPORTED
- MS & HS WALKER
- Train Tracks
- Right of Way
- Train ROW
- Surface Water Bodies
- Buildings
- TOWN HALL
- POLICE STATION
- FIRE STATION
- CARBY MUNICIPAL OFFICE BUILDING
- COLBURN SCHOOL
- DEERFIELD SCHOOL
- DOWNEY SCHOOL
- HANLON SCHOOL
- MARTHA JONES SCHOOL
- SHEEHAN SCHOOL
- THURSTON MIDDLE SCHOOL
- WESTWOOD HIGH SCHOOL
- XAVIERIAN BROTHERS HIGH SCHOOL
- COUNCIL ON AGING
- SENIOR HOUSING
- LIBRARY
- ISLINGTON LIBRARY
- ISLINGTON COMMUNITY CENTER
- 1ST BAPTIST CHURCH
- 1ST EVANGELICAL FREE CHURCH
- FIRST PARISH CHURCH
- ST DENNIS CHURCH
- ST JOHN'S CHURCH
- ST MARGARET MARY CHURCH
- TEMPLE BETH DAVID
- FUNERAL HOME
- MBTA STATION

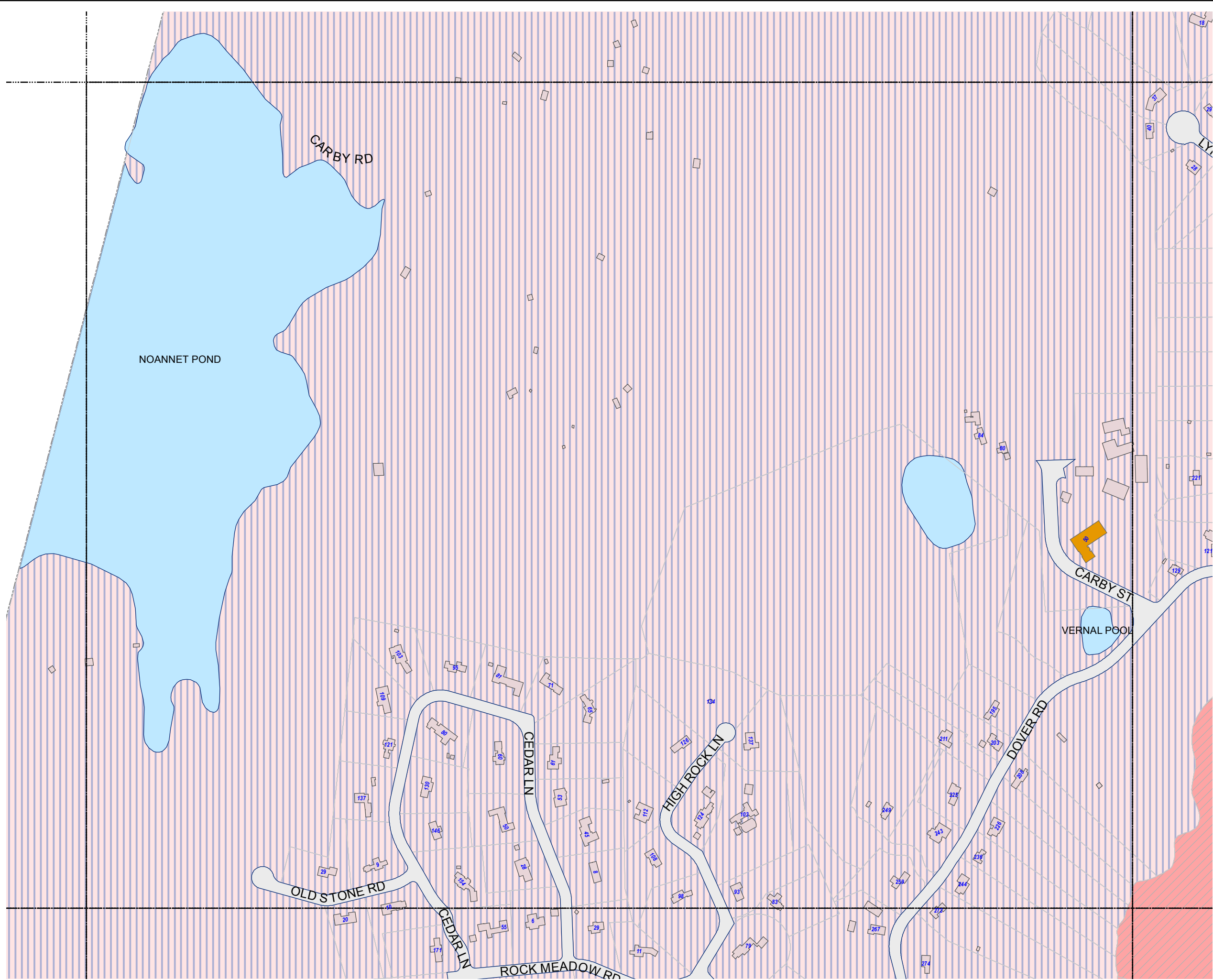
	04	05
07	08	09
12	13	14



Prepared By the
Town of Westwood
Massachusetts
This is to be used for
information only



Date: 6/29/2016



STREET ATLAS

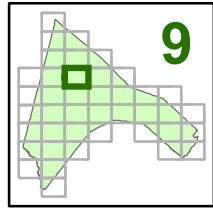
WITH SCHOOL DISTRICTS



2016 -2017

TOWN OF WESTWOOD

Norfolk County
Massachusetts



- DEERFIELD TRANSPORTED
- DEERFIELD WALKER
- DOWNEY TRANSPORTED
- DOWNEY WALKER
- HANLON TRANSPORTED
- HANLON WALKER
- MARTHA JONES TRANSPORTED
- MARTHA JONES WALKER
- SHEEHAN TRANSPORTED
- SHEEHAN WALKER
- MS & HS TRANSPORTED
- MS & HS WALKER
- Train Tracks
- Right of Way
- Train ROW
- Surface Water Bodies
- Buildings
- TOWN HALL
- POLICE STATION
- FIRE STATION
- CARBY MUNICIPAL OFFICE BUILDING
- COLBURN SCHOOL
- DEERFIELD SCHOOL
- DOWNEY SCHOOL
- HANLON SCHOOL
- MARTHA JONES SCHOOL
- SHEEHAN SCHOOL
- THURSTON MIDDLE SCHOOL
- WESTWOOD HIGH SCHOOL
- XAVIERIAN BROTHERS HIGH SCHOOL
- COUNCIL ON AGING
- SENIOR HOUSING
- LIBRARY
- ISLINGTON LIBRARY
- ISLINGTON COMMUNITY CENTER
- 1ST BAPTIST CHURCH
- 1ST EVANGELICAL FREE CHURCH
- FIRST PARISH CHURCH
- ST DENNIS CHURCH
- ST JOHN'S CHURCH
- ST MARGARET MARY CHURCH
- TEMPLE BETH DAVID
- FUNERAL HOME
- MBTA STATION

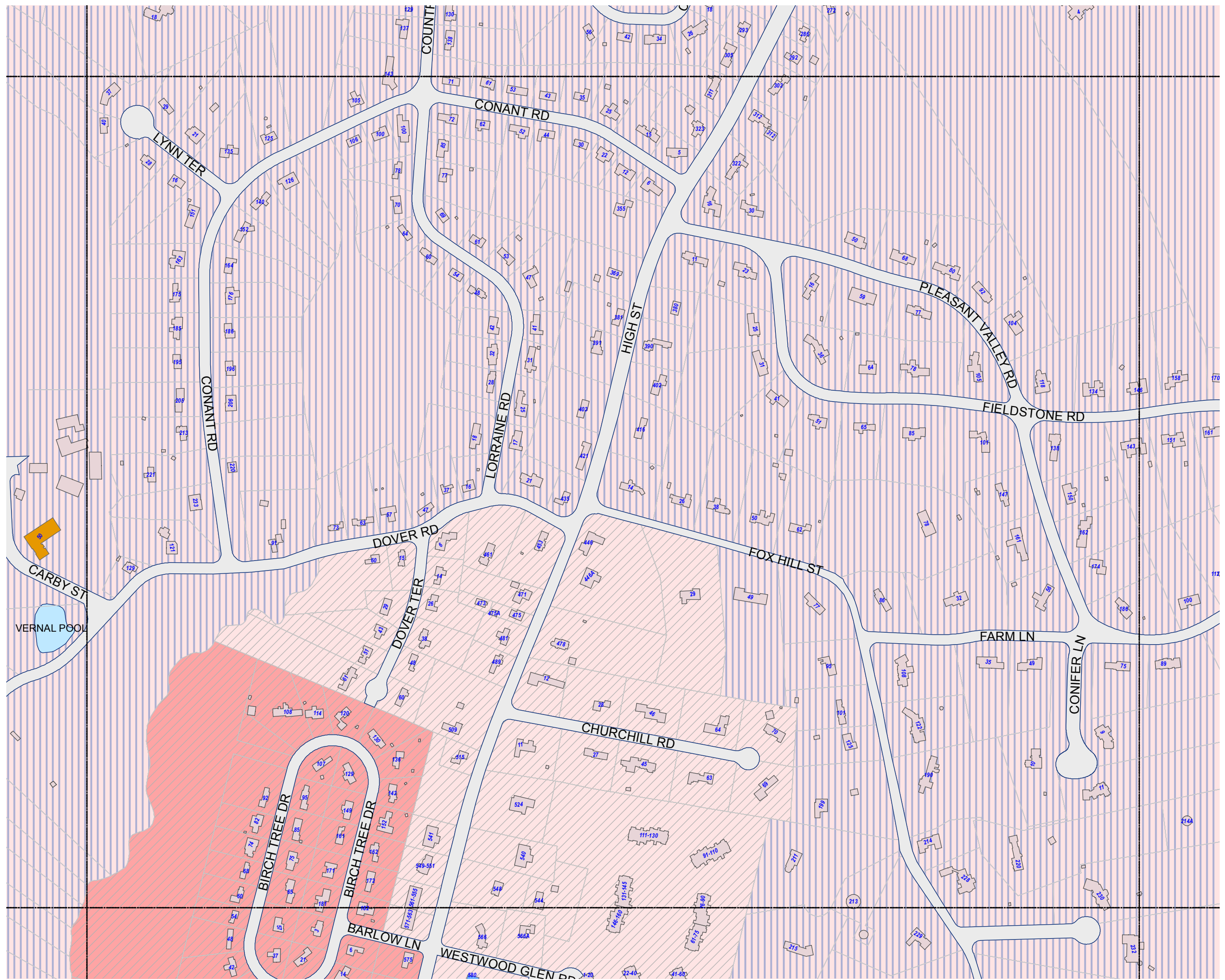
04	05	06
08	09	10
13	14	15



Prepared By the
Town of Westwood
Massachusetts
This is to be used for
information only



Date: 6/29/2016



STREET ATLAS

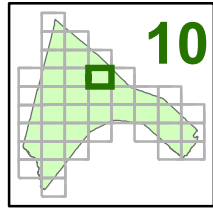
WITH SCHOOL DISTRICTS



2016 -2017

TOWN OF WESTWOOD

Norfolk County
Massachusetts



- DEERFIELD TRANSPORTED
- DEERFIELD WALKER
- DOWNEY TRANSPORTED
- DOWNEY WALKER
- HANLON TRANSPORTED
- HANLON WALKER
- MARTHA JONES TRANSPORTED
- MARTHA JONES WALKER
- SHEEHAN TRANSPORTED
- SHEEHAN WALKER
- MS & HS TRANSPORTED
- MS & HS WALKER
- Train Tracks
- Right of Way
- Train ROW
- Surface Water Bodies
- Buildings
- TOWN HALL
- POLICE STATION
- FIRE STATION
- CARBY MUNICIPAL OFFICE BUILDING
- COLBURN SCHOOL
- DEERFIELD SCHOOL
- DOWNEY SCHOOL
- HANLON SCHOOL
- MARTHA JONES SCHOOL
- SHEEHAN SCHOOL
- THURSTON MIDDLE SCHOOL
- WESTWOOD HIGH SCHOOL
- XAVIERIAN BROTHERS HIGH SCHOOL
- COUNCIL ON AGING
- SENIOR HOUSING
- LIBRARY
- ISLINGTON LIBRARY
- ISLINGTON COMMUNITY CENTER
- 1ST BAPTIST CHURCH
- 1ST EVANGELICAL FREE CHURCH
- FIRST PARISH CHURCH
- ST DENNIS CHURCH
- ST JOHN'S CHURCH
- ST MARGARET MARY CHURCH
- TEMPLE BETH DAVID
- FUNERAL HOME
- MBTA STATION

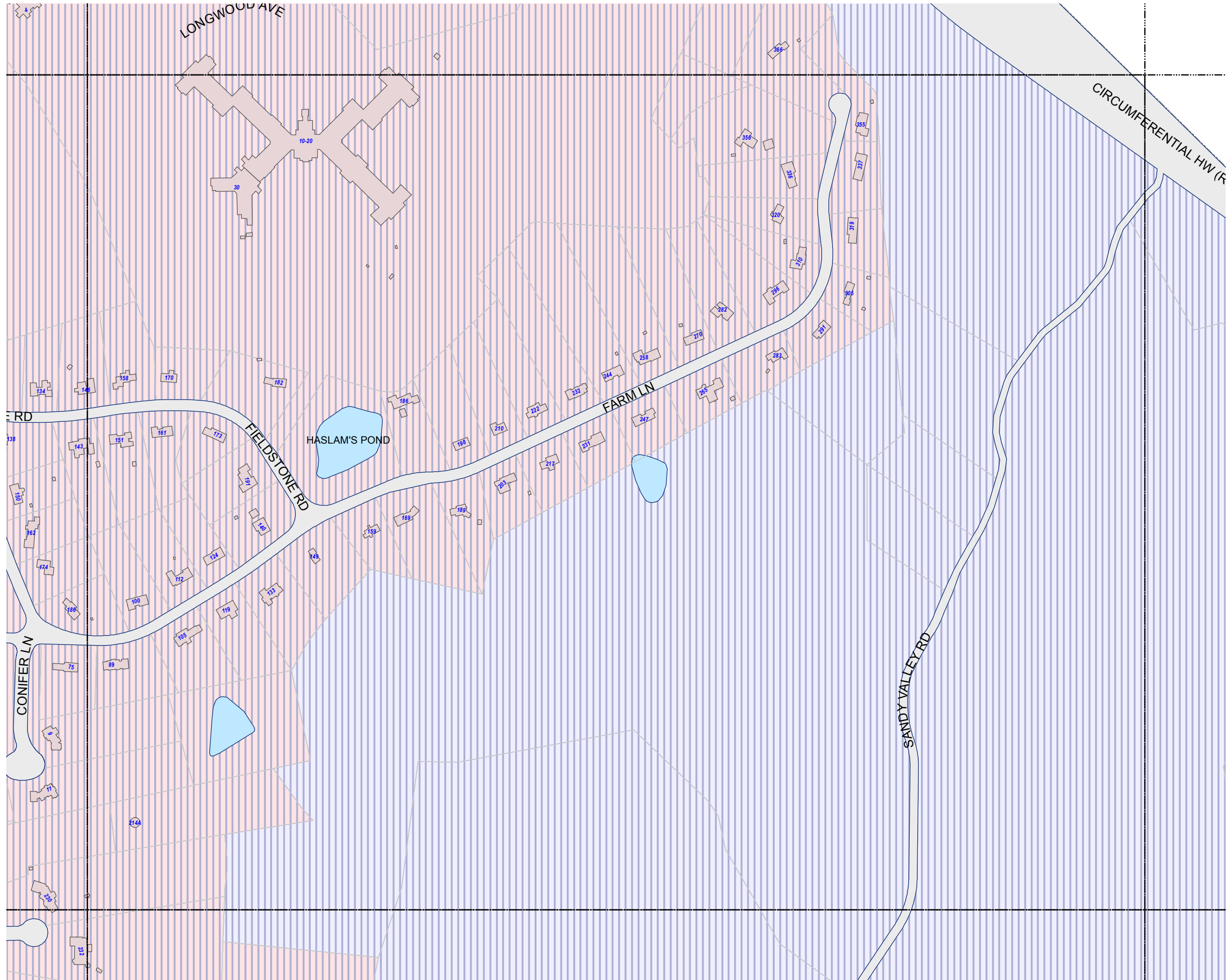
05	06
09	10
14	15



Prepared By the
Town of Westwood
Massachusetts
This is to be used for
information only



Date: 6/29/2016



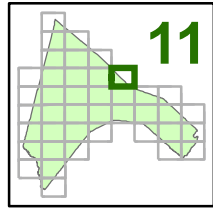
STREET ATLAS

WITH SCHOOL DISTRICTS



2016 -2017

TOWN OF WESTWOOD
Norfolk County
Massachusetts



- DEERFIELD TRANSPORTED
- DEERFIELD WALKER
- DOWNEY TRANSPORTED
- DOWNEY WALKER
- HANLON TRANSPORTED
- HANLON WALKER
- MARTHA JONES TRANSPORTED
- MARTHA JONES WALKER
- SHEEHAN TRANSPORTED
- SHEEHAN WALKER
- MS & HS TRANSPORTED
- MS & HS WALKER
- Train Tracks
- Right of Way
- Train ROW
- Surface Water Bodies
- Buildings
- TOWN HALL
- POLICE STATION
- FIRE STATION
- CARBY MUNICIPAL OFFICE BUILDING
- COLBURN SCHOOL
- DEERFIELD SCHOOL
- DOWNEY SCHOOL
- HANLON SCHOOL
- MARTHA JONES SCHOOL
- SHEEHAN SCHOOL
- THURSTON MIDDLE SCHOOL
- WESTWOOD HIGH SCHOOL
- XAVIERIAN BROTHERS HIGH SCHOOL
- COUNCIL ON AGING
- SENIOR HOUSING
- LIBRARY
- ISLINGTON LIBRARY
- ISLINGTON COMMUNITY CENTER
- 1ST BAPTIST CHURCH
- 1ST EVANGELICAL FREE CHURCH
- FIRST PARISH CHURCH
- ST DENNIS CHURCH
- ST JOHNS CHURCH
- ST MARGARET MARY CHURCH
- TEMPLE BETH DAVID
- FUNERAL HOME
- MBTA STATION

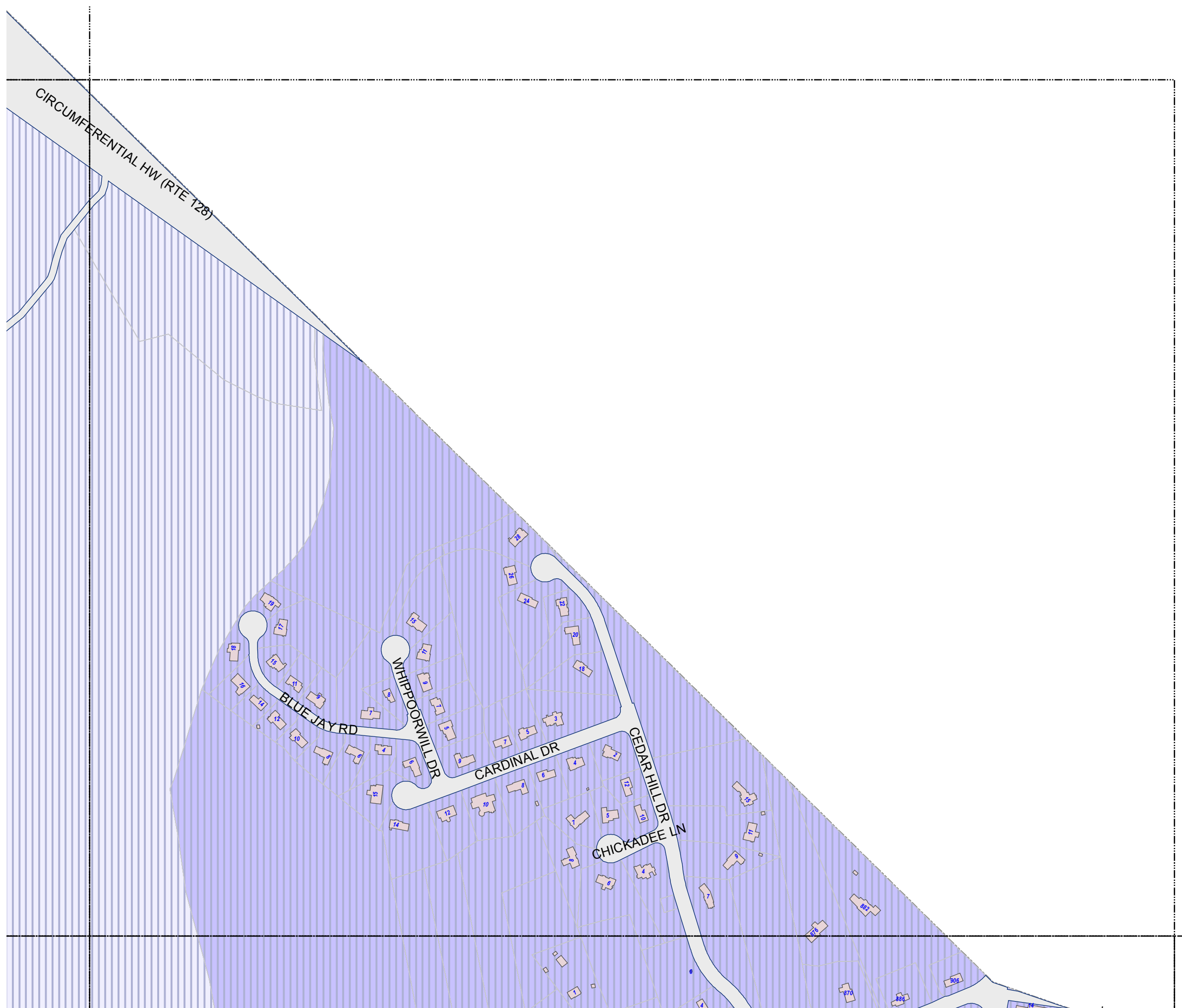
06	
10	11
15	16 17



Prepared By the
Town of Westwood
Massachusetts
This is to be used for
information only



Date: 6/29/2016



STREET ATLAS

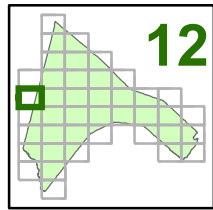
WITH SCHOOL DISTRICTS



2016 -2017

TOWN OF WESTWOOD

**Norfolk County
Massachusetts**



- | | |
|--------------------------|---------------------------------|
| DEERFIELD TRANSPORTED | Buildings |
| DEERFIELD WALKER | TOWN HALL |
| DOWNEY TRANSPORTED | POLICE STATION |
| DOWNEY WALKER | FIRE STATION |
| HANLON TRANSPORTED | CARBY MUNICIPAL OFFICE BUILDING |
| HANLON WALKER | COLBURN SCHOOL |
| MARTHA JONES TRANSPORTED | DEERFIELD SCHOOL |
| MARTHA JONES WALKER | DOWNEY SCHOOL |
| SHEEHAN TRANSPORTED | HANLON SCHOOL |
| SHEEHAN WALKER | MARTHA JONES SCHOOL |
| MS & HS TRANSPORTED | SHEEHAN SCHOOL |
| MS & HS WALKER | THURSTON MIDDLE SCHOOL |
| Train Tracks | WESTWOOD HIGH SCHOOL |
| Right of Way | XAVERIAN BROTHERS HIGH SCHOOL |
| Train ROW | COUNCIL ON AGING |
| Surface Water Bodies | SENIOR HOUSING |
| | LIBRARY |
| | ISLINGTON LIBRARY |
| | ISLINGTON COMMUNITY CENTER |
| | 1ST BAPTIST CHURCH |
| | 1ST EVANGELICAL FREE CHURCH |
| | FIRST PARISH CHURCH |
| | ST DENNIS CHURCH |
| | ST JOHN'S CHURCH |
| | ST MARGARET MARY CHURCH |
| | TEMPLE BETH DAVID |
| | FUNERAL HOME |
| | MBTA STATION |

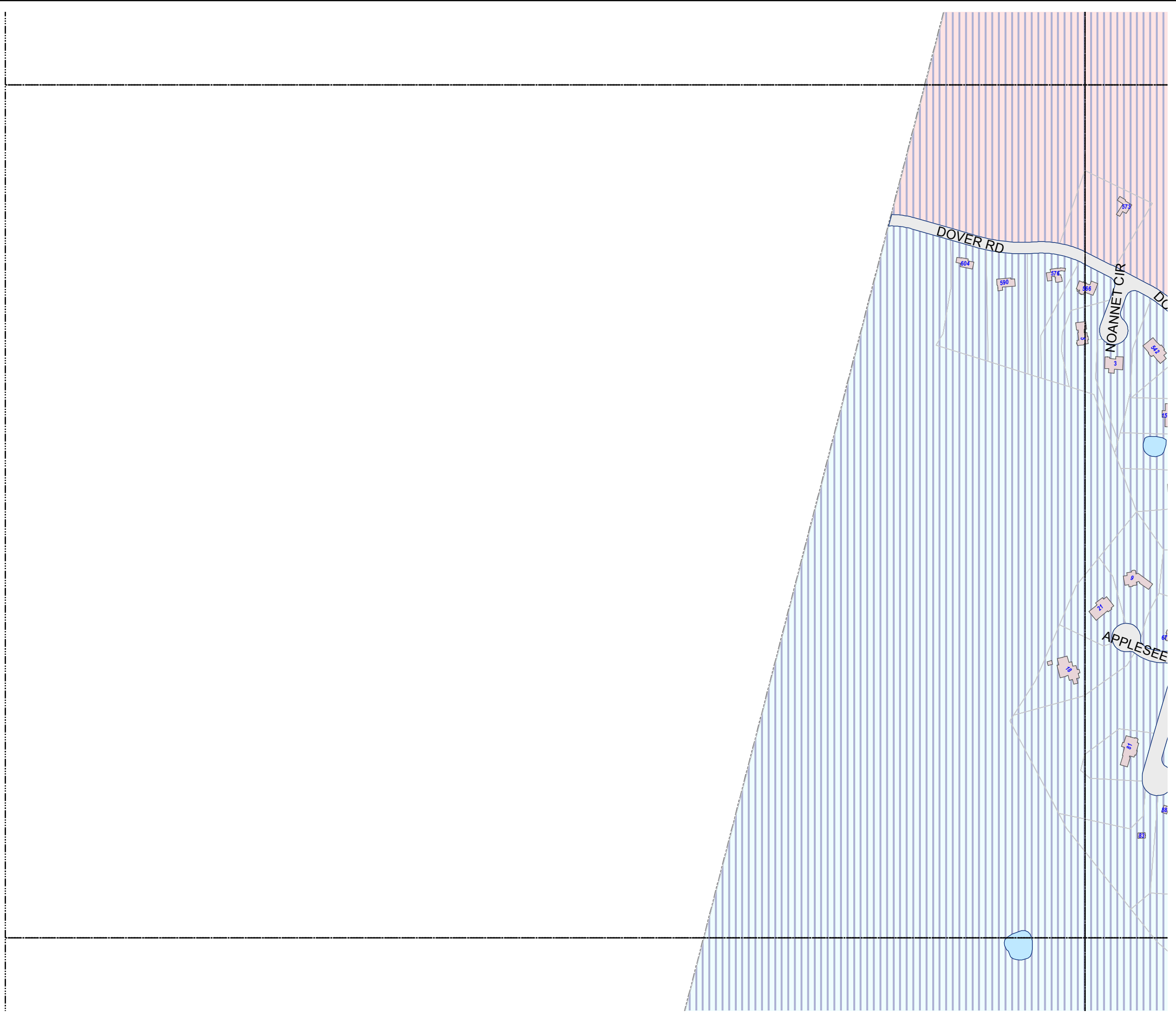
07	08
12	13
19	20



Prepared By the
Town of Westwood
Massachusetts
This is to be used for
information only



Date: 6/29/2016



STREET ATLAS

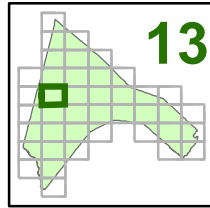
WITH SCHOOL DISTRICTS



2016 -2017

TOWN OF WESTWOOD

Norfolk County
Massachusetts



- DEERFIELD TRANSPORTED
- DEERFIELD WALKER
- DOWNEY TRANSPORTED
- DOWNEY WALKER
- HANLON TRANSPORTED
- HANLON WALKER
- MARTHA JONES TRANSPORTED
- MARTHA JONES WALKER
- SHEEHAN TRANSPORTED
- SHEEHAN WALKER
- MS & HS TRANSPORTED
- MS & HS WALKER
- Train Tracks
- Right of Way
- Train ROW
- Surface Water Bodies
- Buildings
- TOWN HALL
- POLICE STATION
- FIRE STATION
- CARBY MUNICIPAL OFFICE BUILDING
- COLBURN SCHOOL
- DEERFIELD SCHOOL
- DOWNEY SCHOOL
- HANLON SCHOOL
- MARTHA JONES SCHOOL
- SHEEHAN SCHOOL
- THURSTON MIDDLE SCHOOL
- WESTWOOD HIGH SCHOOL
- XAVIERIAN BROTHERS HIGH SCHOOL
- COUNCIL ON AGING
- SENIOR HOUSING
- LIBRARY
- ISLINGTON LIBRARY
- ISLINGTON COMMUNITY CENTER
- 1ST BAPTIST CHURCH
- 1ST EVANGELICAL FREE CHURCH
- FIRST PARISH CHURCH
- ST DENNIS CHURCH
- ST JOHN'S CHURCH
- ST MARGARET MARY CHURCH
- TEMPLE BETH DAVID
- FUNERAL HOME
- MBTA STATION

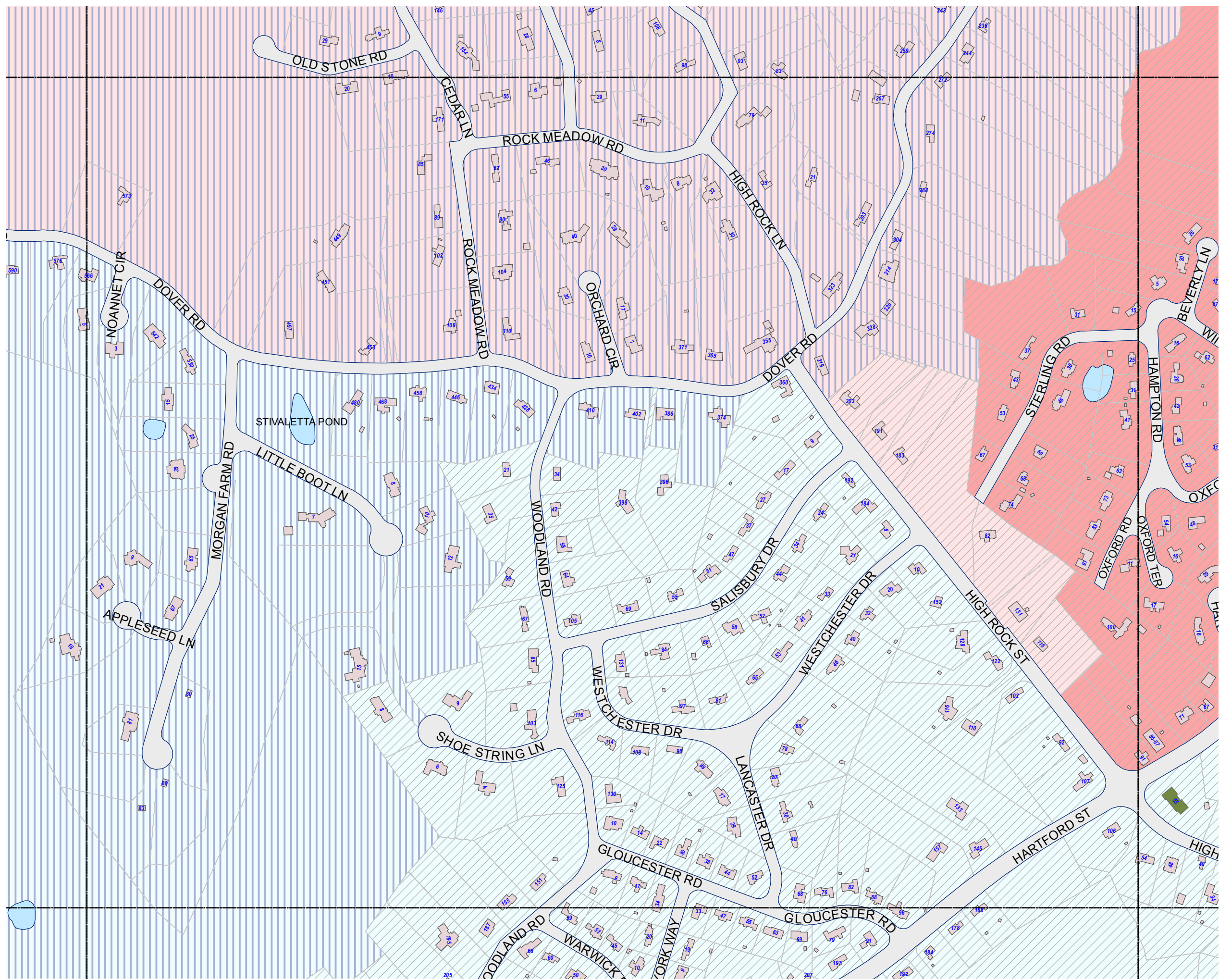
07	08	09
12	13	14
19	20	21



Prepared By the
Town of Westwood
Massachusetts
This is to be used for
information only



Date: 6/29/2016



STREET ATLAS

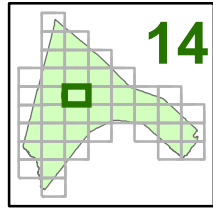
WITH SCHOOL DISTRICTS



2016 -2017

TOWN OF WESTWOOD

Norfolk County
Massachusetts



- DEERFIELD TRANSPORTED
- DEERFIELD WALKER
- DOWNEY TRANSPORTED
- DOWNEY WALKER
- HANLON TRANSPORTED
- HANLON WALKER
- MARTHA JONES TRANSPORTED
- MARTHA JONES WALKER
- SHEEHAN TRANSPORTED
- SHEEHAN WALKER
- MS & HS TRANSPORTED
- MS & HS WALKER
- Train Tracks
- Right of Way
- Train ROW
- Surface Water Bodies
- Buildings
- TOWN HALL
- POLICE STATION
- FIRE STATION
- CARBY MUNICIPAL OFFICE BUILDING
- COLBURN SCHOOL
- DEERFIELD SCHOOL
- DOWNEY SCHOOL
- HANLON SCHOOL
- MARTHA JONES SCHOOL
- SHEEHAN SCHOOL
- THURSTON MIDDLE SCHOOL
- WESTWOOD HIGH SCHOOL
- XAVERIAN BROTHERS HIGH SCHOOL
- COUNCIL ON AGING
- SENIOR HOUSING
- LIBRARY
- ISLINGTON LIBRARY
- ISLINGTON COMMUNITY CENTER
- 1ST BAPTIST CHURCH
- 1ST EVANGELICAL FREE CHURCH
- FIRST PARISH CHURCH
- ST DENNIS CHURCH
- ST JOHN'S CHURCH
- ST MARGARET MARY CHURCH
- TEMPLE BETH DAVID
- FUNERAL HOME
- MBTA STATION

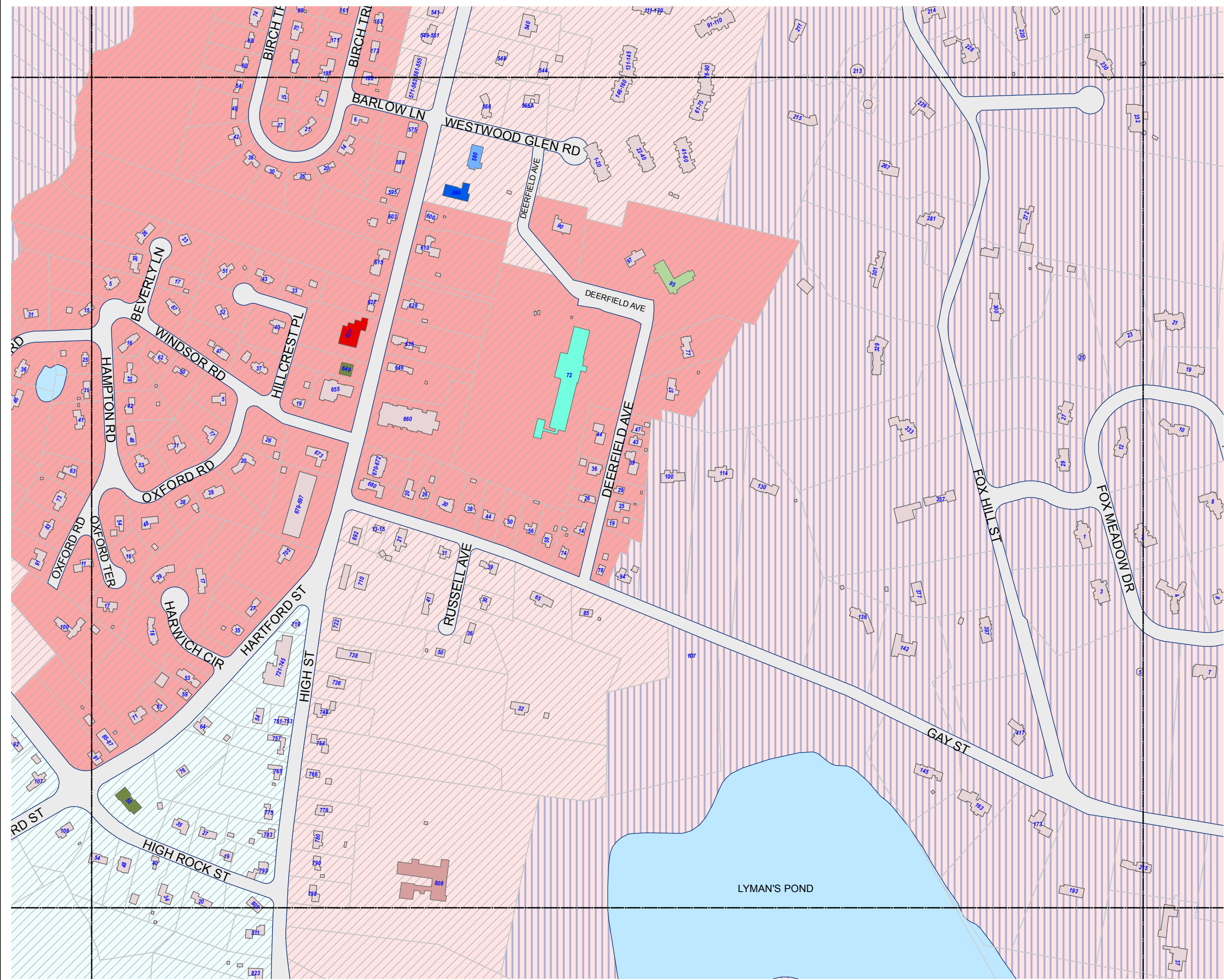
08	09	10
13	14	15
20	21	22



Prepared By the
Town of Westwood
Massachusetts
This is to be used for
information only



Date: 6/29/2016



STREET ATLAS

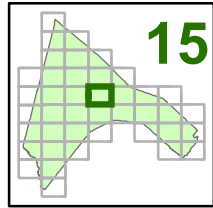
WITH SCHOOL DISTRICTS



2016 -2017

TOWN OF WESTWOOD

Norfolk County
Massachusetts



- DEERFIELD TRANSPORTED
- DEERFIELD WALKER
- DOWNEY TRANSPORTED
- DOWNEY WALKER
- HANLON TRANSPORTED
- HANLON WALKER
- MARTHA JONES TRANSPORTED
- MARTHA JONES WALKER
- SHEEHAN TRANSPORTED
- SHEEHAN WALKER
- MS & HS TRANSPORTED
- MS & HS WALKER
- Train Tracks
- Right of Way
- Train ROW
- Surface Water Bodies
- Buildings
- TOWN HALL
- POLICE STATION
- FIRE STATION
- CARBY MUNICIPAL OFFICE BUILDING
- COLBURN SCHOOL
- DEERFIELD SCHOOL
- DOWNEY SCHOOL
- HANLON SCHOOL
- MARTHA JONES SCHOOL
- SHEEHAN SCHOOL
- THURSTON MIDDLE SCHOOL
- WESTWOOD HIGH SCHOOL
- XAVERIAN BROTHERS HIGH SCHOOL
- COUNCIL ON AGING
- SENIOR HOUSING
- LIBRARY
- ISLINGTON LIBRARY
- ISLINGTON COMMUNITY CENTER
- 1ST BAPTIST CHURCH
- 1ST EVANGELICAL FREE CHURCH
- FIRST PARISH CHURCH
- ST DENNIS CHURCH
- ST JOHN'S CHURCH
- ST MARGARET MARY CHURCH
- TEMPLE BETH DAVID
- FUNERAL HOME
- MBTA STATION

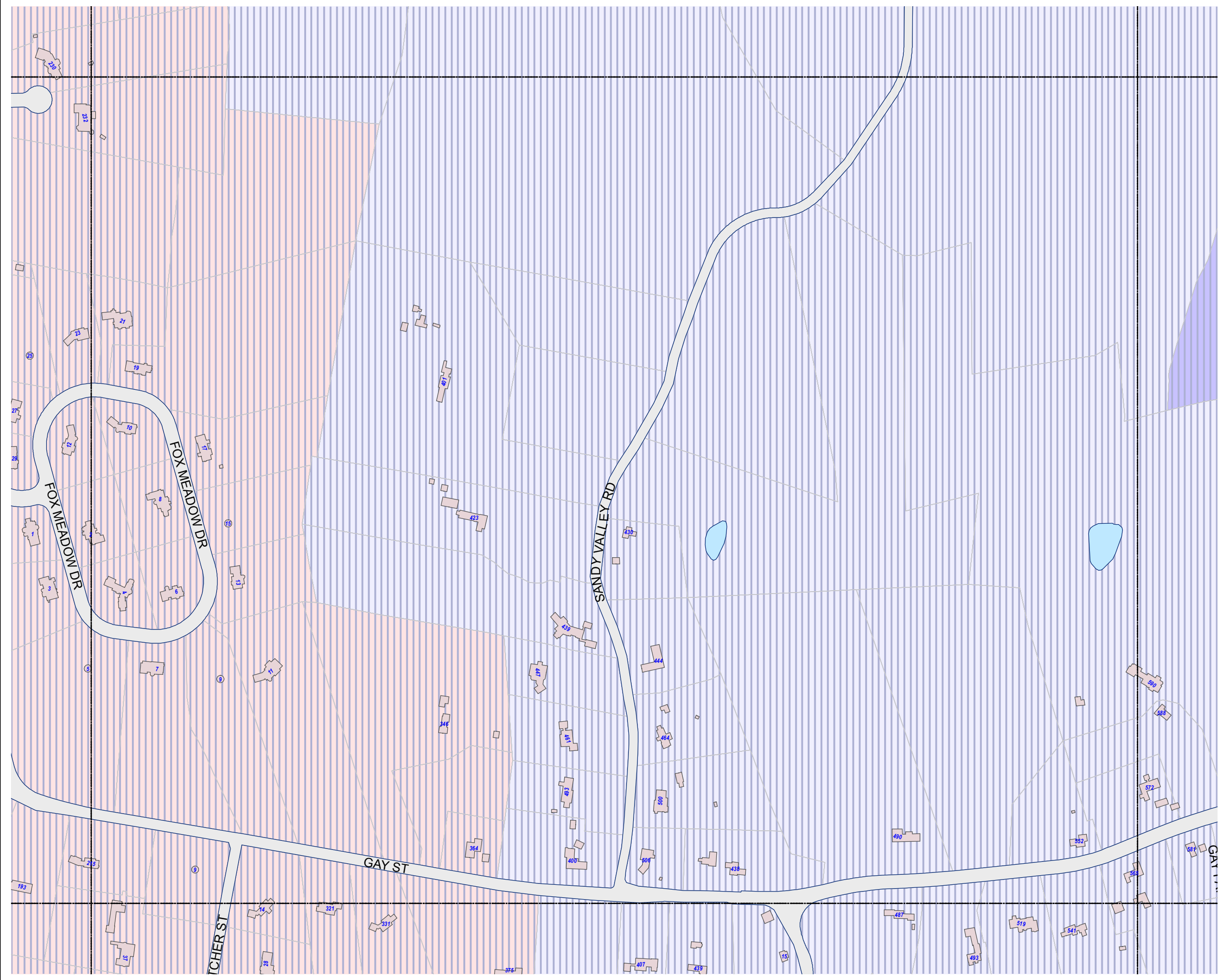
09	10	11
14	15	16
21	22	23



Prepared By the
Town of Westwood
Massachusetts
This is to be used for
information only



Date: 6/29/2016



STREET ATLAS

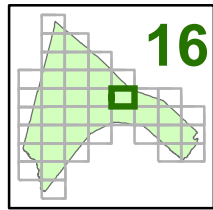
WITH SCHOOL DISTRICTS



2016 -2017

TOWN OF WESTWOOD

Norfolk County
Massachusetts



- DEERFIELD TRANSPORTED
- DEERFIELD WALKER
- DOWNEY TRANSPORTED
- DOWNEY WALKER
- HANLON TRANSPORTED
- HANLON WALKER
- MARTHA JONES TRANSPORTED
- MARTHA JONES WALKER
- SHEEHAN TRANSPORTED
- SHEEHAN WALKER
- MS & HS TRANSPORTED
- MS & HS WALKER
- Train Tracks
- Right of Way
- Train ROW
- Surface Water Bodies
- Buildings
- TOWN HALL
- POLICE STATION
- FIRE STATION
- CARBY MUNICIPAL OFFICE BUILDING
- COLBURN SCHOOL
- DEERFIELD SCHOOL
- DOWNEY SCHOOL
- HANLON SCHOOL
- MARTHA JONES SCHOOL
- SHEEHAN SCHOOL
- THURSTON MIDDLE SCHOOL
- WESTWOOD HIGH SCHOOL
- XAVIERIAN BROTHERS HIGH SCHOOL
- COUNCIL ON AGING
- SENIOR HOUSING
- LIBRARY
- ISLINGTON LIBRARY
- ISLINGTON COMMUNITY CENTER
- 1ST BAPTIST CHURCH
- 1ST EVANGELICAL FREE CHURCH
- FIRST PARISH CHURCH
- ST DENNIS CHURCH
- ST JOHN'S CHURCH
- ST MARGARET MARY CHURCH
- TEMPLE BETH DAVID
- FUNERAL HOME
- MBTA STATION

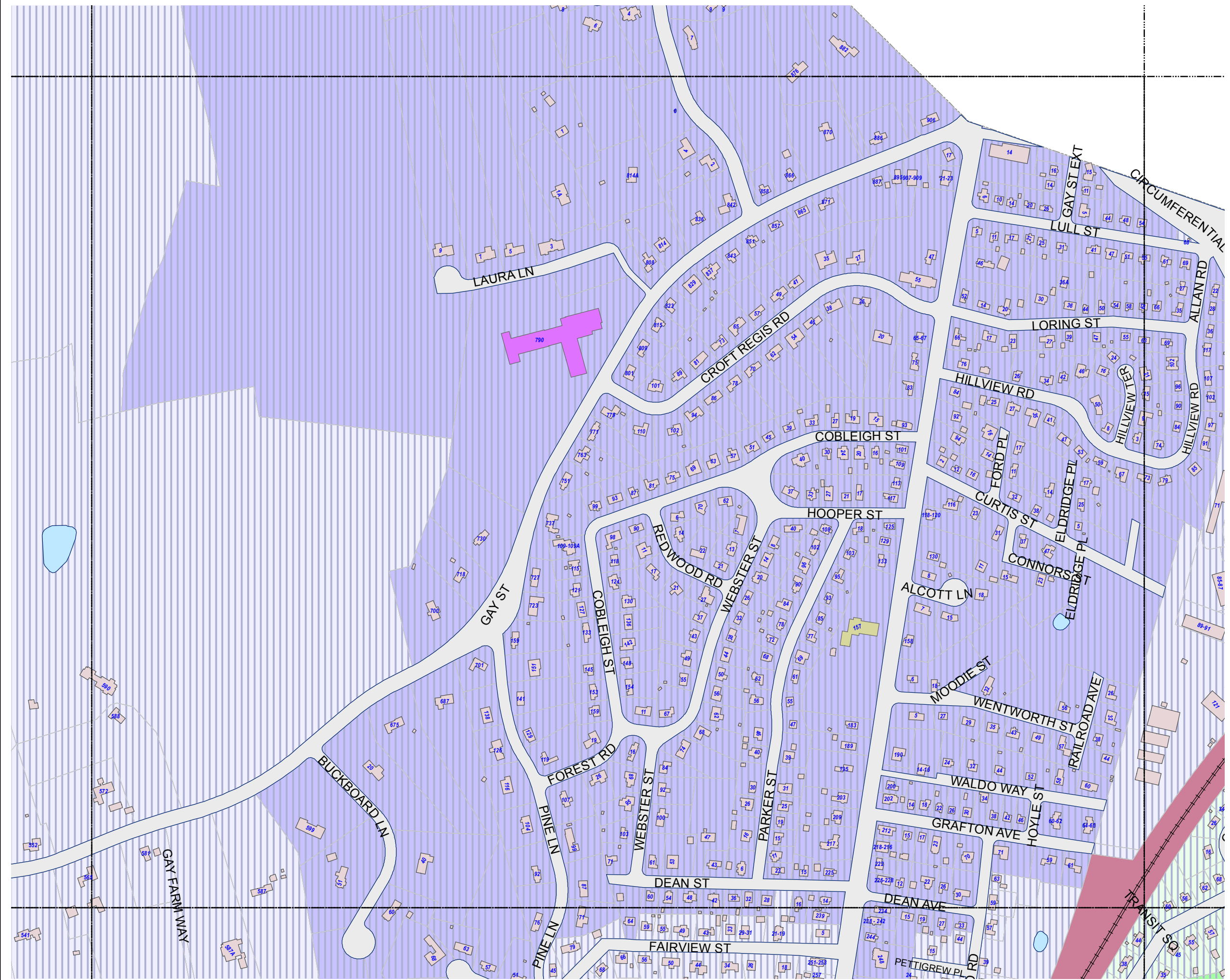
10	11
15	16
22	24



Prepared By the
Town of Westwood
Massachusetts
This is to be used for
information only



Date: 6/29/2016



STREET ATLAS

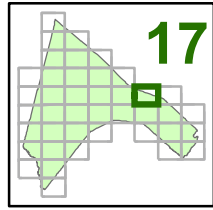
WITH SCHOOL DISTRICTS



2016 -2017

TOWN OF WESTWOOD

Norfolk County
Massachusetts



- DEERFIELD TRANSPORTED
- DEERFIELD WALKER
- DOWNEY TRANSPORTED
- DOWNEY WALKER
- HANLON TRANSPORTED
- HANLON WALKER
- MARTHA JONES TRANSPORTED
- MARTHA JONES WALKER
- SHEEHAN TRANSPORTED
- SHEEHAN WALKER
- MS & HS TRANSPORTED
- MS & HS WALKER
- Train Tracks
- Right of Way
- Train ROW
- Surface Water Bodies
- Buildings
- TOWN HALL
- POLICE STATION
- FIRE STATION
- CARBY MUNICIPAL OFFICE BUILDING
- COLBURN SCHOOL
- DEERFIELD SCHOOL
- DOWNEY SCHOOL
- HANLON SCHOOL
- MARTHA JONES SCHOOL
- SHEEHAN SCHOOL
- THURSTON MIDDLE SCHOOL
- WESTWOOD HIGH SCHOOL
- XAVIERIAN BROTHERS HIGH SCHOOL
- COUNCIL ON AGING
- SENIOR HOUSING
- LIBRARY
- ISLINGTON LIBRARY
- ISLINGTON COMMUNITY CENTER
- 1ST BAPTIST CHURCH
- 1ST EVANGELICAL FREE CHURCH
- FIRST PARISH CHURCH
- ST DENNIS CHURCH
- ST JOHN'S CHURCH
- ST MARGARET MARY CHURCH
- TEMPLE BETH DAVID
- FUNERAL HOME
- MBTA STATION

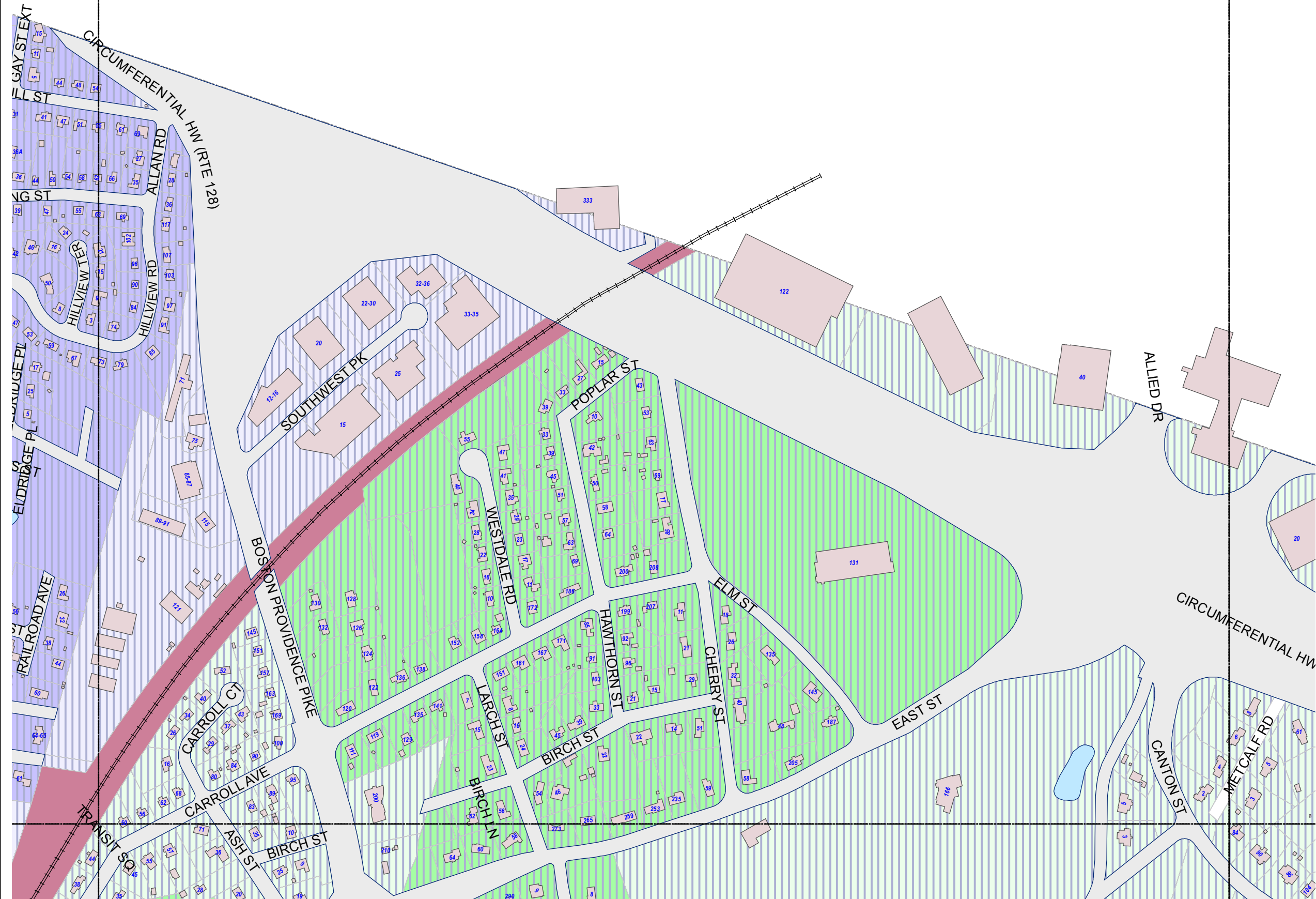
11		
16	17	18
23	24	25



Prepared By the
Town of Westwood
Massachusetts
This is to be used for
information only



Date: 6/29/2016



TOWN OF WESTWOOD, MASSACHUSETTS

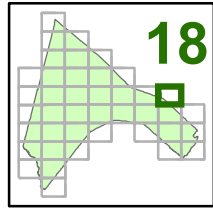
STREET ATLAS

WITH SCHOOL DISTRICTS



2016 -2017

TOWN OF WESTWOOD
Norfolk County
Massachusetts



TOWN OF WESTWOOD, MASSACHUSETTS

- | | |
|--------------------------|---------------------------------|
| DEERFIELD TRANSPORTED | Buildings |
| DEERFIELD WALKER | TOWN HALL |
| DOWNEY TRANSPORTED | POLICE STATION |
| DOWNEY WALKER | FIRE STATION |
| HANLON TRANSPORTED | CARBY MUNICIPAL OFFICE BUILDING |
| HANLON WALKER | COLBURN SCHOOL |
| MARtha JONES TRANSPORTED | DEERFIELD SCHOOL |
| MARtha JONES WALKER | DOWNEY SCHOOL |
| SHEEHAN TRANSPORTED | HANLON SCHOOL |
| SHEEHAN WALKER | MARtha JONES SCHOOL |
| MS & HS TRANSPORTED | SHEEHAN SCHOOL |
| MS & HS WALKER | THURSTON MIDDLE SCHOOL |
| Train Tracks | WESTWOOD HIGH SCHOOL |
| Right of Way | XAVIERIAN BROTHERS HIGH SCHOOL |
| Train ROW | COUNCIL ON AGING |
| Surface Water Bodies | SENIOR HOUSING |
| | LIBRARY |
| | ISLINGTON LIBRARY |
| | ISLINGTON COMMUNITY CENTER |
| | 1ST BAPTIST CHURCH |
| | 1ST EVANGELICAL FREE CHURCH |
| | FIRST PARISH CHURCH |
| | ST DENNIS CHURCH |
| | ST JOHN'S CHURCH |
| | ST MARGARET MARY CHURCH |
| | TEMPLE BETH DAVID |
| | FUNERAL HOME |
| | MBTA STATION |

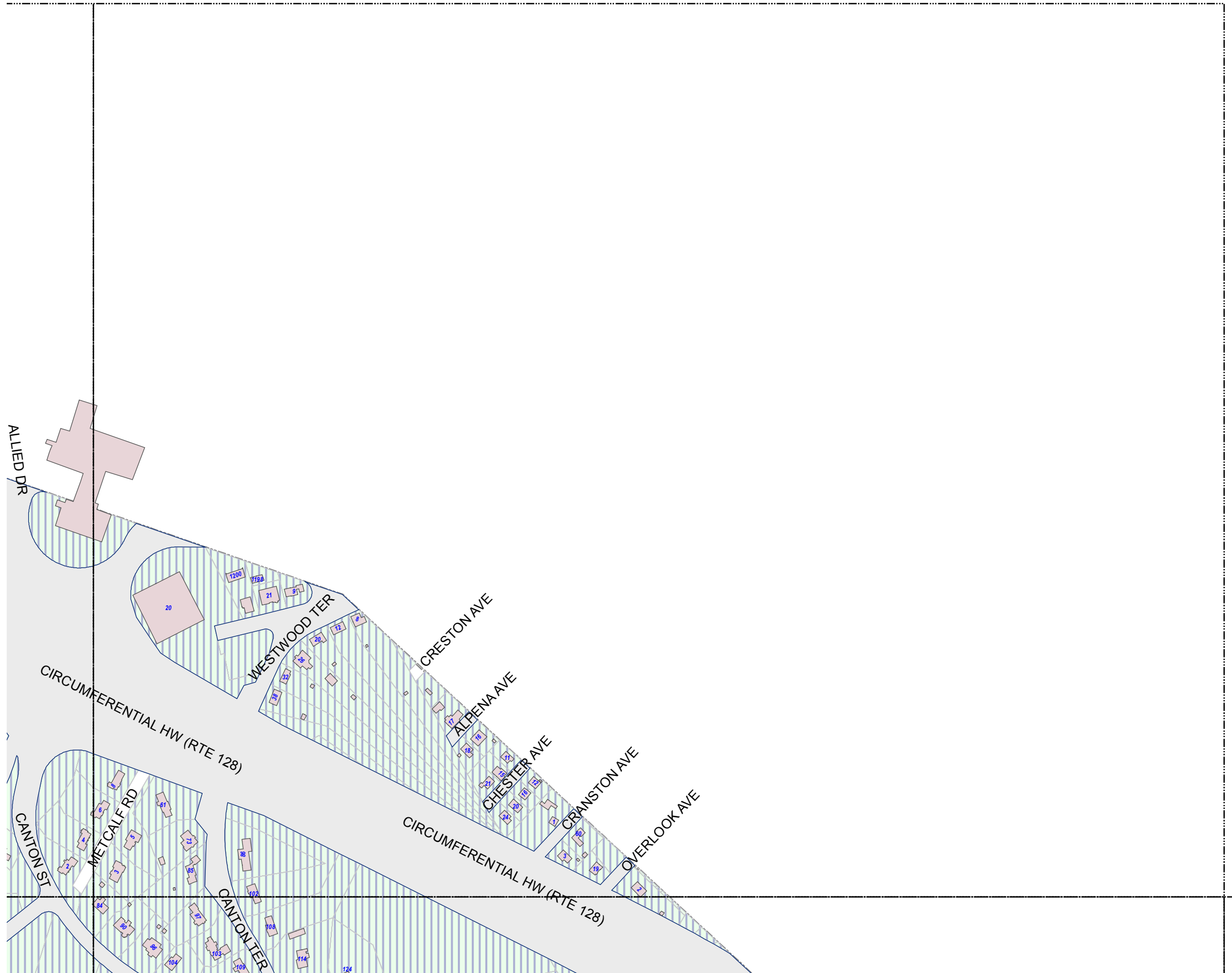
17	18	
24	25	26



Prepared By the
Town of Westwood
Massachusetts
This is to be used for
information only



Date: 6/29/2016



STREET ATLAS

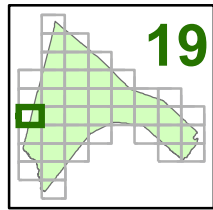
WITH SCHOOL DISTRICTS



2016 -2017

TOWN OF WESTWOOD

Norfolk County
Massachusetts



- DEERFIELD TRANSPORTED
- DEERFIELD WALKER
- DOWNEY TRANSPORTED
- DOWNEY WALKER
- HANLON TRANSPORTED
- HANLON WALKER
- MARTHA JONES TRANSPORTED
- MARTHA JONES WALKER
- SHEEHAN TRANSPORTED
- SHEEHAN WALKER
- MS & HS TRANSPORTED
- MS & HS WALKER
- Train Tracks
- Right of Way
- Train ROW
- Surface Water Bodies
- Buildings
- TOWN HALL
- POLICE STATION
- FIRE STATION
- CARBY MUNICIPAL OFFICE BUILDING
- COLBURN SCHOOL
- DEERFIELD SCHOOL
- DOWNEY SCHOOL
- HANLON SCHOOL
- MARTHA JONES SCHOOL
- SHEEHAN SCHOOL
- THURSTON MIDDLE SCHOOL
- WESTWOOD HIGH SCHOOL
- XAVERIAN BROTHERS HIGH SCHOOL
- COUNCIL ON AGING
- SENIOR HOUSING
- LIBRARY
- ISLINGTON LIBRARY
- ISLINGTON COMMUNITY CENTER
- 1ST BAPTIST CHURCH
- 1ST EVANGELICAL FREE CHURCH
- FIRST PARISH CHURCH
- ST DENNIS CHURCH
- ST JOHN'S CHURCH
- ST MARGARET MARY CHURCH
- TEMPLE BETH DAVID
- FUNERAL HOME
- MBTA STATION

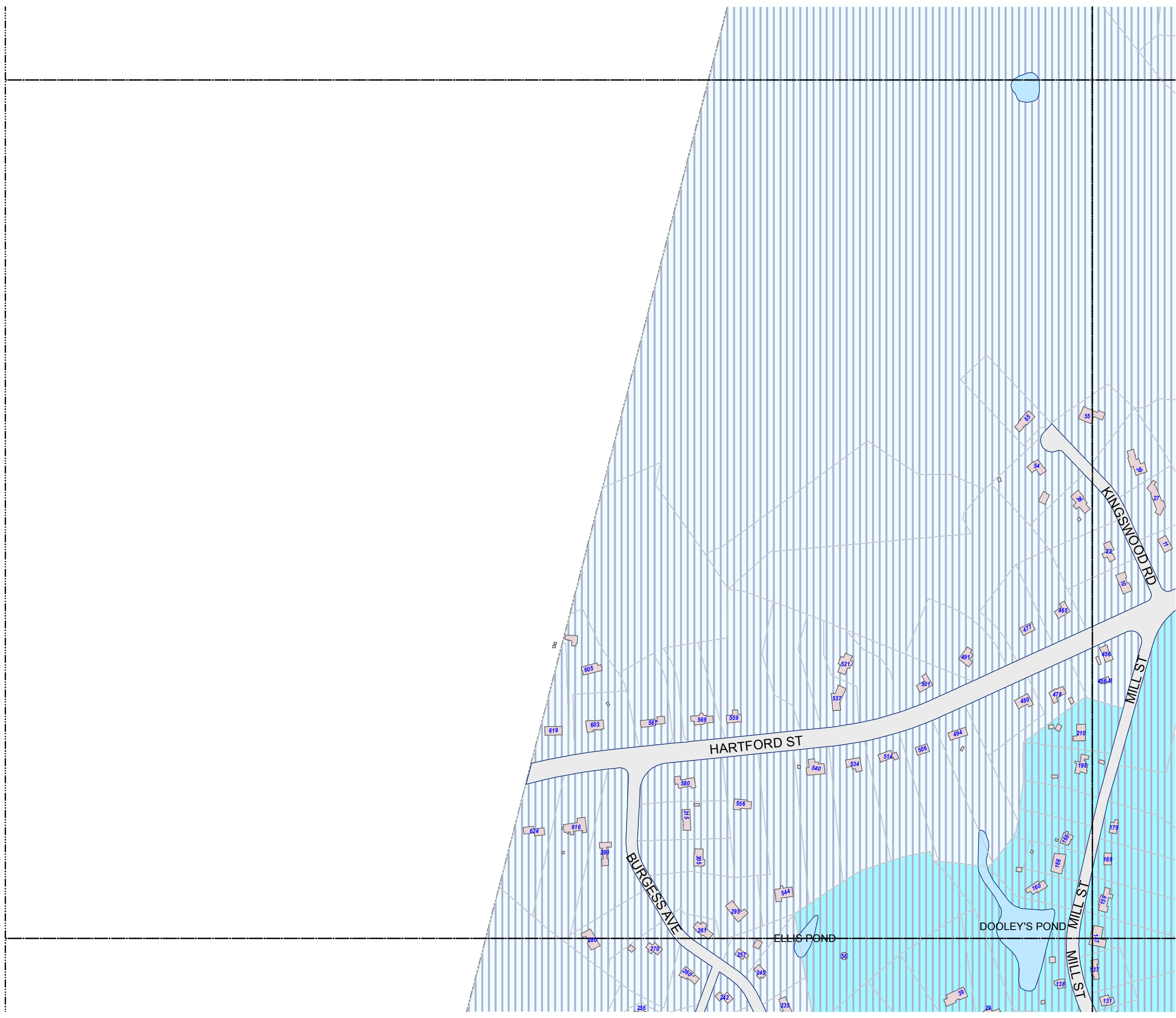
12	13
19	20
27	28



Prepared By the
Town of Westwood
Massachusetts
This is to be used for
information only



Date: 6/29/2016



STREET ATLAS

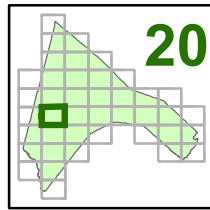
WITH SCHOOL DISTRICTS



2016 -2017

TOWN OF WESTWOOD

Norfolk County
Massachusetts



- DEERFIELD TRANSPORTED
- DEERFIELD WALKER
- DOWNEY TRANSPORTED
- DOWNEY WALKER
- HANLON TRANSPORTED
- HANLON WALKER
- MARTHA JONES TRANSPORTED
- MARTHA JONES WALKER
- SHEEHAN TRANSPORTED
- SHEEHAN WALKER
- MS & HS TRANSPORTED
- MS & HS WALKER
- Train Tracks
- Right of Way
- Train ROW
- Surface Water Bodies
- Buildings
- TOWN HALL
- POLICE STATION
- FIRE STATION
- CARBY MUNICIPAL OFFICE BUILDING
- COLBURN SCHOOL
- DEERFIELD SCHOOL
- DOWNEY SCHOOL
- HANLON SCHOOL
- MARTHA JONES SCHOOL
- SHEEHAN SCHOOL
- THURSTON MIDDLE SCHOOL
- WESTWOOD HIGH SCHOOL
- XAVIERIAN BROTHERS HIGH SCHOOL
- COUNCIL ON AGING
- SENIOR HOUSING
- LIBRARY
- ISLINGTON LIBRARY
- ISLINGTON COMMUNITY CENTER
- 1ST BAPTIST CHURCH
- 1ST EVANGELICAL FREE CHURCH
- FIRST PARISH CHURCH
- ST DENNIS CHURCH
- ST JOHN'S CHURCH
- ST MARGARET MARY CHURCH
- TEMPLE BETH DAVID
- FUNERAL HOME
- MBTA STATION

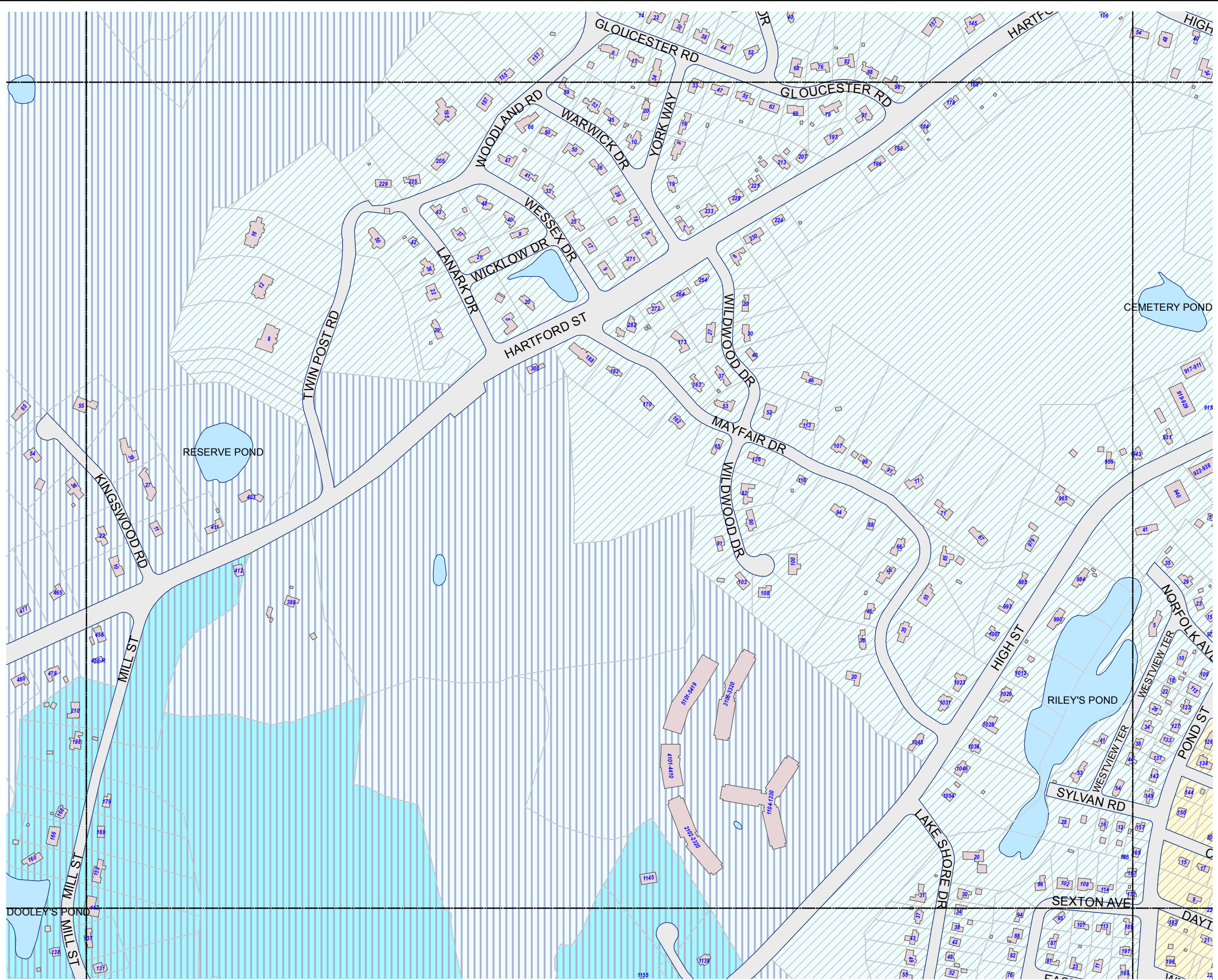
12	13	14
19	20	21
27	28	29



Prepared By the
Town of Westwood
Massachusetts
This is to be used for
information only



Date: 6/29/2016



STREET ATLAS

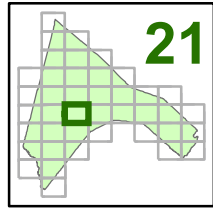
WITH SCHOOL DISTRICTS



2016 -2017

TOWN OF WESTWOOD

Norfolk County
Massachusetts



- DEERFIELD TRANSPORTED
- DEERFIELD WALKER
- DOWNEY TRANSPORTED
- DOWNEY WALKER
- HANLON TRANSPORTED
- HANLON WALKER
- MARtha JONES TRANSPORTED
- MARtha JONES WALKER
- SHEEHAN TRANSPORTED
- SHEEHAN WALKER
- MS & HS TRANSPORTED
- MS & HS WALKER
- Train Tracks
- Right of Way
- Train ROW
- Surface Water Bodies
- Buildings
- TOWN HALL
- POLICE STATION
- FIRE STATION
- CARBY MUNICIPAL OFFICE BUILDING
- COLBURN SCHOOL
- DEERFIELD SCHOOL
- DOWNEY SCHOOL
- HANLON SCHOOL
- MARtha JONES SCHOOL
- SHEEHAN SCHOOL
- THURSTON MIDDLE SCHOOL
- WESTWOOD HIGH SCHOOL
- XAVIERIAN BROTHERS HIGH SCHOOL
- COUNCIL ON AGING
- SENIOR HOUSING
- LIBRARY
- ISLINGTON LIBRARY
- ISLINGTON COMMUNITY CENTER
- 1ST BAPTIST CHURCH
- 1ST EVANGELICAL FREE CHURCH
- FIRST PARISH CHURCH
- ST DENNIS CHURCH
- ST JOHN'S CHURCH
- ST MARGARET MARY CHURCH
- TEMPLE BETH DAVID
- FUNERAL HOME
- MBTA STATION

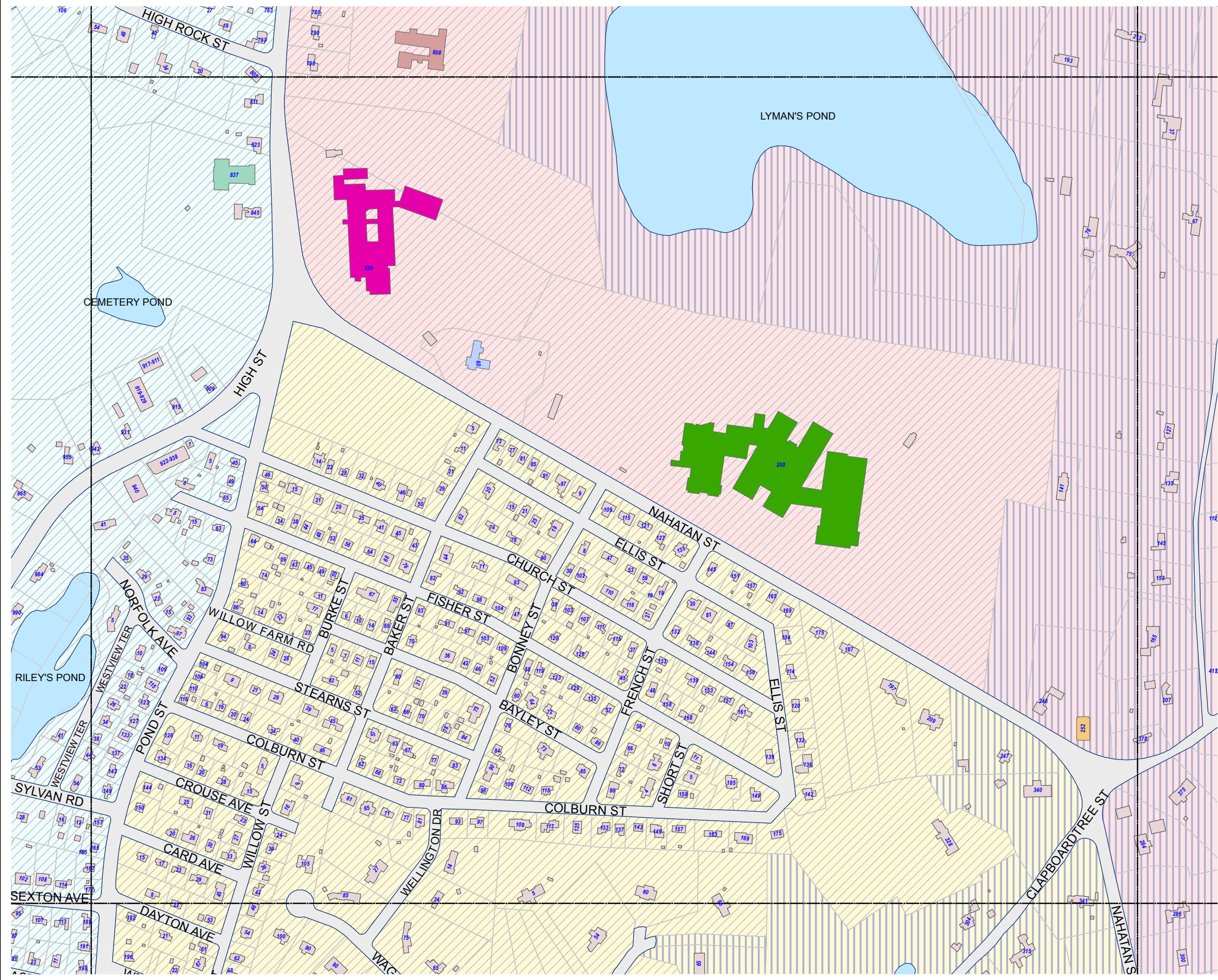
13	14	15
20	21	22
28	29	30



Prepared By the
Town of Westwood
Massachusetts
This is to be used for
information only



Date: 6/29/2016



STREET ATLAS

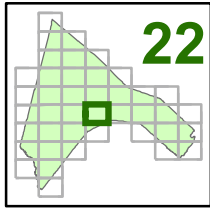
WITH SCHOOL DISTRICTS



2016 -2017

TOWN OF WESTWOOD

Norfolk County
Massachusetts



- DEERFIELD TRANSPORTED
- DEERFIELD WALKER
- DOWNEY TRANSPORTED
- DOWNEY WALKER
- HANLON TRANSPORTED
- HANLON WALKER
- MARTHA JONES TRANSPORTED
- MARTHA JONES WALKER
- SHEEHAN TRANSPORTED
- SHEEHAN WALKER
- MS & HS TRANSPORTED
- MS & HS WALKER
- Train Tracks
- Right of Way
- Train ROW
- Surface Water Bodies
- Buildings
- TOWN HALL
- POLICE STATION
- FIRE STATION
- CARBY MUNICIPAL OFFICE BUILDING
- COLBURN SCHOOL
- DEERFIELD SCHOOL
- DOWNEY SCHOOL
- HANLON SCHOOL
- MARTHA JONES SCHOOL
- SHEEHAN SCHOOL
- THURSTON MIDDLE SCHOOL
- WESTWOOD HIGH SCHOOL
- XAVERIAN BROTHERS HIGH SCHOOL
- COUNCIL ON AGING
- SENIOR HOUSING
- LIBRARY
- ISLINGTON LIBRARY
- ISLINGTON COMMUNITY CENTER
- 1ST BAPTIST CHURCH
- 1ST EVANGELICAL FREE CHURCH
- FIRST PARISH CHURCH
- ST DENNIS CHURCH
- ST JOHN'S CHURCH
- ST MARGARET MARY CHURCH
- TEMPLE BETH DAVID
- FUNERAL HOME
- MBTA STATION

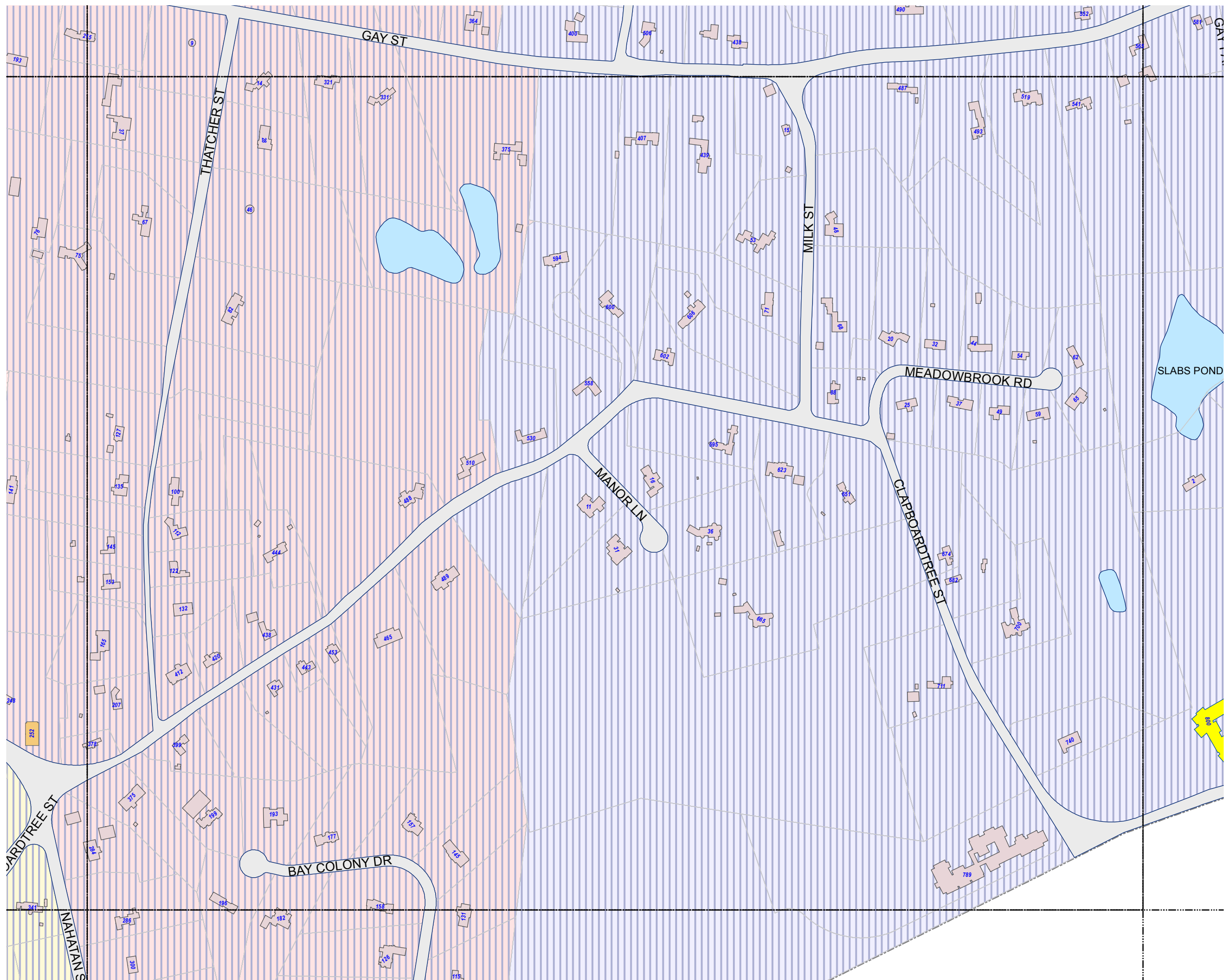
14	15	16
21	22	23
29	30	



Prepared By the
Town of Westwood
Massachusetts
This is to be used for
information only



Date: 6/29/2016



STREET ATLAS

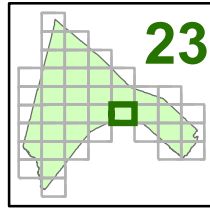
WITH SCHOOL DISTRICTS



2016 -2017

TOWN OF WESTWOOD

Norfolk County
Massachusetts



- DEERFIELD TRANSPORTED
- DEERFIELD WALKER
- DOWNEY TRANSPORTED
- DOWNEY WALKER
- HANLON TRANSPORTED
- HANLON WALKER
- MARTHA JONES TRANSPORTED
- MARTHA JONES WALKER
- SHEEHAN TRANSPORTED
- SHEEHAN WALKER
- MS & HS TRANSPORTED
- MS & HS WALKER
- Train Tracks
- Right of Way
- Train ROW
- Surface Water Bodies
- Buildings
- TOWN HALL
- POLICE STATION
- FIRE STATION
- CARBY MUNICIPAL OFFICE BUILDING
- COLBURN SCHOOL
- DEERFIELD SCHOOL
- DOWNEY SCHOOL
- HANLON SCHOOL
- MARTHA JONES SCHOOL
- SHEEHAN SCHOOL
- THURSTON MIDDLE SCHOOL
- WESTWOOD HIGH SCHOOL
- XAVERIAN BROTHERS HIGH SCHOOL
- COUNCIL ON AGING
- SENIOR HOUSING
- LIBRARY
- ISLINGTON LIBRARY
- ISLINGTON COMMUNITY CENTER
- 1ST BAPTIST CHURCH
- 1ST EVANGELICAL FREE CHURCH
- FIRST PARISH CHURCH
- ST DENNIS CHURCH
- ST JOHN'S CHURCH
- ST MARGARET MARY CHURCH
- TEMPLE BETH DAVID
- FUNERAL HOME
- MBTA STATION

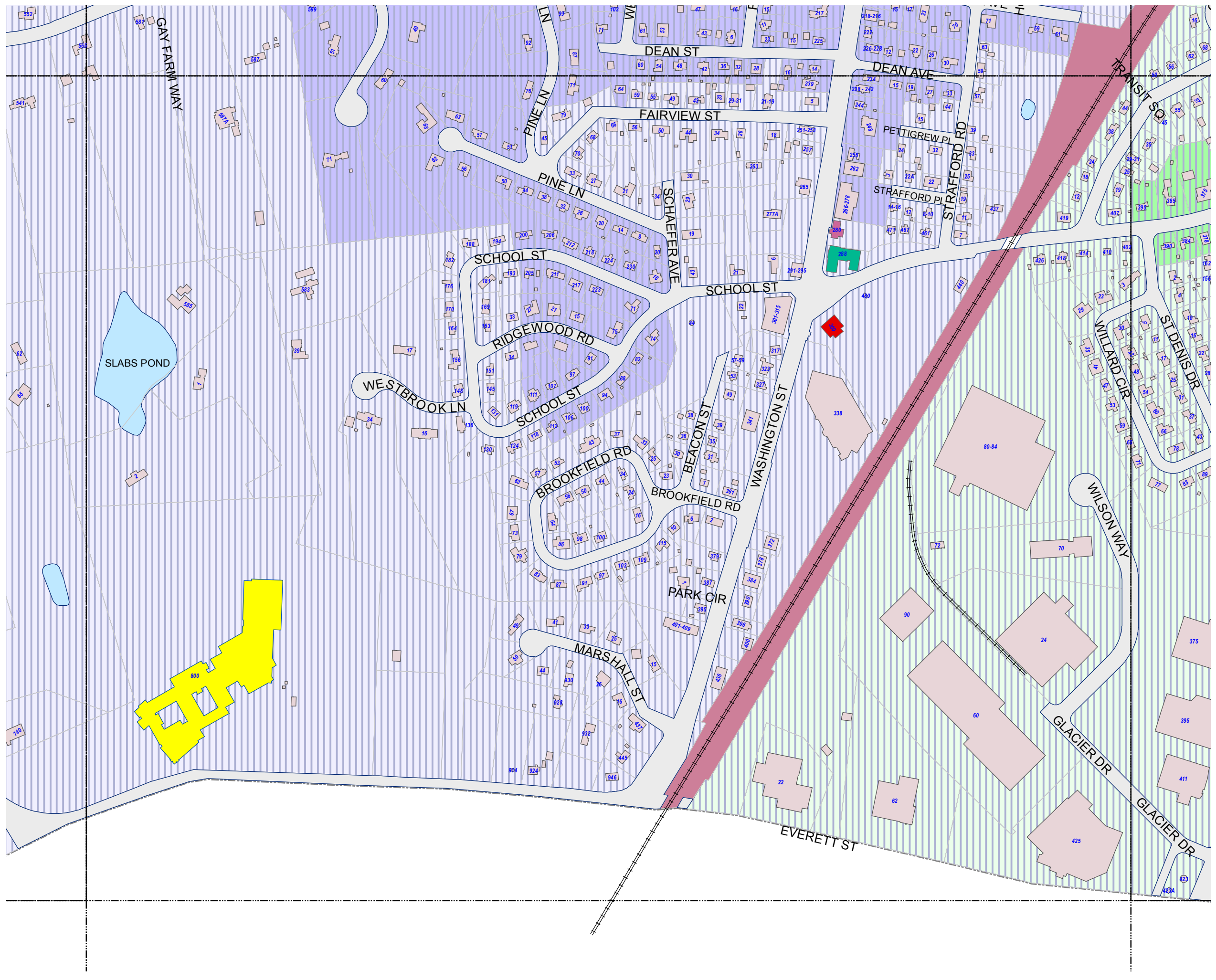
15	16	17
22	23	24
30		31



Prepared By the
Town of Westwood
Massachusetts
This is to be used for
information only



Date: 6/29/2016



STREET ATLAS

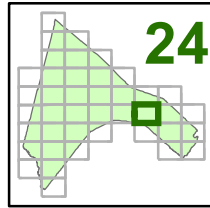
WITH SCHOOL DISTRICTS



2016 -2017

TOWN OF WESTWOOD

Norfolk County
Massachusetts



- DEERFIELD TRANSPORTED
- DEERFIELD WALKER
- DOWNEY TRANSPORTED
- DOWNEY WALKER
- HANLON TRANSPORTED
- HANLON WALKER
- MARTHA JONES TRANSPORTED
- MARTHA JONES WALKER
- SHEEHAN TRANSPORTED
- SHEEHAN WALKER
- MS & HS TRANSPORTED
- MS & HS WALKER
- Train Tracks
- Right of Way
- Train ROW
- Surface Water Bodies
- Buildings
- TOWN HALL
- POLICE STATION
- FIRE STATION
- CARBY MUNICIPAL OFFICE BUILDING
- COLBURN SCHOOL
- DEERFIELD SCHOOL
- DOWNEY SCHOOL
- HANLON SCHOOL
- MARTHA JONES SCHOOL
- SHEEHAN SCHOOL
- THURSTON MIDDLE SCHOOL
- WESTWOOD HIGH SCHOOL
- XAVIERIAN BROTHERS HIGH SCHOOL
- COUNCIL ON AGING
- SENIOR HOUSING
- LIBRARY
- ISLINGTON LIBRARY
- ISLINGTON COMMUNITY CENTER
- 1ST BAPTIST CHURCH
- 1ST EVANGELICAL FREE CHURCH
- FIRST PARISH CHURCH
- ST DENNIS CHURCH
- ST JOHN'S CHURCH
- ST MARGARET MARY CHURCH
- TEMPLE BETH DAVID
- FUNERAL HOME
- MBTA STATION

16	17	18
23	24	25
31	32	



Prepared By the
Town of Westwood
Massachusetts
This is to be used for
information only



Date: 6/29/2016



STREET ATLAS

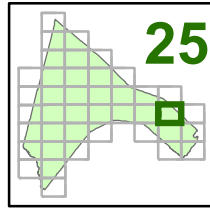
WITH SCHOOL DISTRICTS



2016 -2017

TOWN OF WESTWOOD

**Norfolk County
Massachusetts**



- DEERFIELD TRANSPORTED
- DEERFIELD WALKER
- DOWNEY TRANSPORTED
- DOWNEY WALKER
- HANLON TRANSPORTED
- HANLON WALKER
- MARTHA JONES TRANSPORTED
- MARTHA JONES WALKER
- SHEEHAN TRANSPORTED
- SHEEHAN WALKER
- MS & HS TRANSPORTED
- MS & HS WALKER
- Train Tracks
- Right of Way
- Train ROW
- Surface Water Bodies
- Buildings
- TOWN HALL
- POLICE STATION
- FIRE STATION
- CARBY MUNICIPAL OFFICE BUILDING
- COLBURN SCHOOL
- DEERFIELD SCHOOL
- DOWNEY SCHOOL
- HANLON SCHOOL
- MARTHA JONES SCHOOL
- SHEEHAN SCHOOL
- THURSTON MIDDLE SCHOOL
- WESTWOOD HIGH SCHOOL
- XAVERIAN BROTHERS HIGH SCHOOL
- COUNCIL ON AGING
- SENIOR HOUSING
- LIBRARY
- ISLINGTON LIBRARY
- ISLINGTON COMMUNITY CENTER
- 1ST BAPTIST CHURCH
- 1ST EVANGELICAL FREE CHURCH
- FIRST PARISH CHURCH
- ST DENNIS CHURCH
- ST JOHN'S CHURCH
- ST MARGARET MARY CHURCH
- TEMPLE BETH DAVID
- FUNERAL HOME
- MBTA STATION

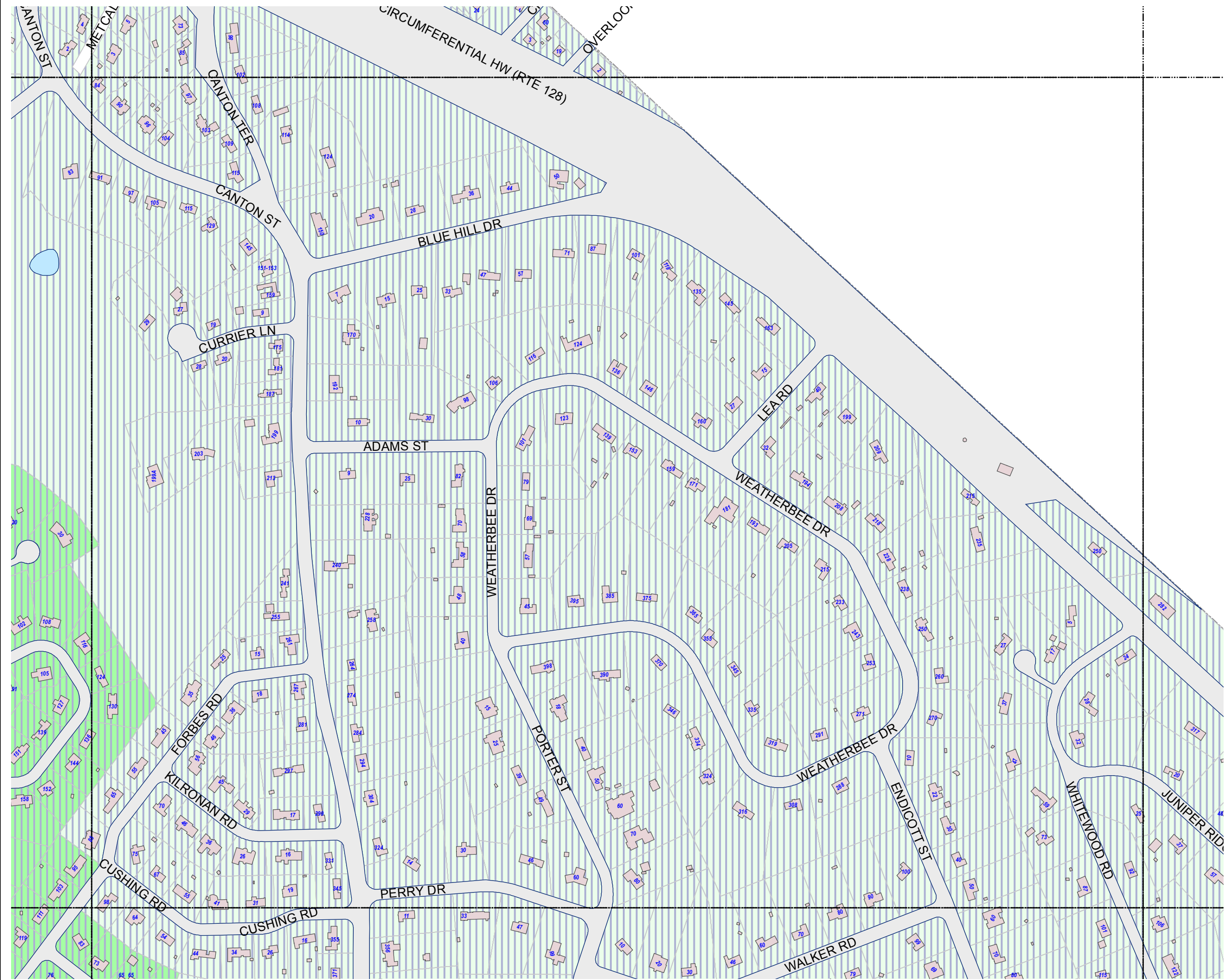
17	18
24	25
31	33



Prepared By the
Town of Westwood
Massachusetts
This is to be used for
information only



Date: 6/29/2016



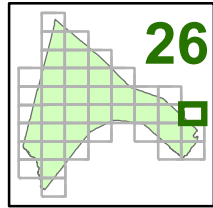
STREET ATLAS

WITH SCHOOL DISTRICTS



2016 -2017

TOWN OF WESTWOOD
Norfolk County
Massachusetts



- DEERFIELD TRANSPORTED
- DEERFIELD WALKER
- DOWNEY TRANSPORTED
- DOWNEY WALKER
- HANLON TRANSPORTED
- HANLON WALKER
- MARTHA JONES TRANSPORTED
- MARTHA JONES WALKER
- SHEEHAN TRANSPORTED
- SHEEHAN WALKER
- MS & HS TRANSPORTED
- MS & HS WALKER
- Train Tracks
- Right of Way
- Train ROW
- Surface Water Bodies
- Buildings
- TOWN HALL
- POLICE STATION
- FIRE STATION
- CARBY MUNICIPAL OFFICE BUILDING
- COLBURN SCHOOL
- DEERFIELD SCHOOL
- DOWNEY SCHOOL
- HANLON SCHOOL
- MARTHA JONES SCHOOL
- SHEEHAN SCHOOL
- THURSTON MIDDLE SCHOOL
- WESTWOOD HIGH SCHOOL
- XAVERIAN BROTHERS HIGH SCHOOL
- COUNCIL ON AGING
- SENIOR HOUSING
- LIBRARY
- ISLINGTON LIBRARY
- ISLINGTON COMMUNITY CENTER
- 1ST BAPTIST CHURCH
- 1ST EVANGELICAL FREE CHURCH
- FIRST PARISH CHURCH
- ST DENNIS CHURCH
- ST JOHN'S CHURCH
- ST MARGARET MARY CHURCH
- TEMPLE BETH DAVID
- FUNERAL HOME
- MBTA STATION

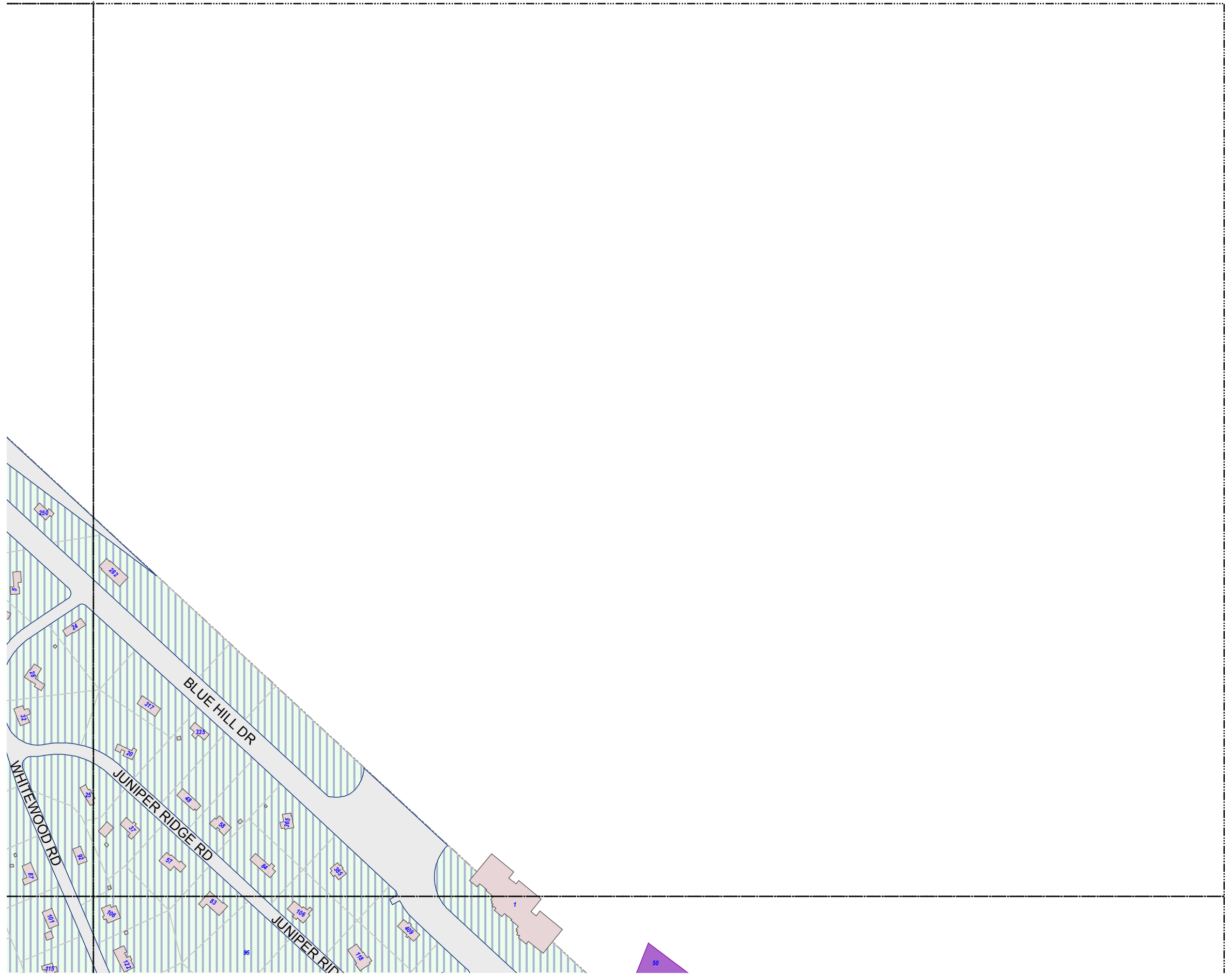
18	
25	26
32	33



Prepared By the
Town of Westwood
Massachusetts
This is to be used for
information only



Date: 6/29/2016



STREET ATLAS

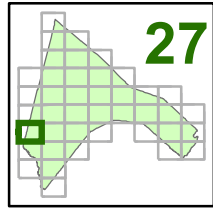
WITH SCHOOL DISTRICTS



2016 -2017

TOWN OF WESTWOOD

Norfolk County
Massachusetts



- DEERFIELD TRANSPORTED
- DEERFIELD WALKER
- DOWNEY TRANSPORTED
- DOWNEY WALKER
- HANLON TRANSPORTED
- HANLON WALKER
- MARTHA JONES TRANSPORTED
- MARTHA JONES WALKER
- SHEEHAN TRANSPORTED
- SHEEHAN WALKER
- MS & HS TRANSPORTED
- MS & HS WALKER
- Train Tracks
- Right of Way
- Train ROW
- Surface Water Bodies
- Buildings
- TOWN HALL
- POLICE STATION
- FIRE STATION
- CARBY MUNICIPAL OFFICE BUILDING
- COLBURN SCHOOL
- DEERFIELD SCHOOL
- DOWNEY SCHOOL
- HANLON SCHOOL
- MARTHA JONES SCHOOL
- SHEEHAN SCHOOL
- THURSTON MIDDLE SCHOOL
- WESTWOOD HIGH SCHOOL
- XAVIERIAN BROTHERS HIGH SCHOOL
- COUNCIL ON AGING
- SENIOR HOUSING
- LIBRARY
- ISLINGTON LIBRARY
- ISLINGTON COMMUNITY CENTER
- 1ST BAPTIST CHURCH
- 1ST EVANGELICAL FREE CHURCH
- FIRST PARISH CHURCH
- ST DENNIS CHURCH
- ST JOHN'S CHURCH
- ST MARGARET MARY CHURCH
- TEMPLE BETH DAVID
- FUNERAL HOME
- MBTA STATION

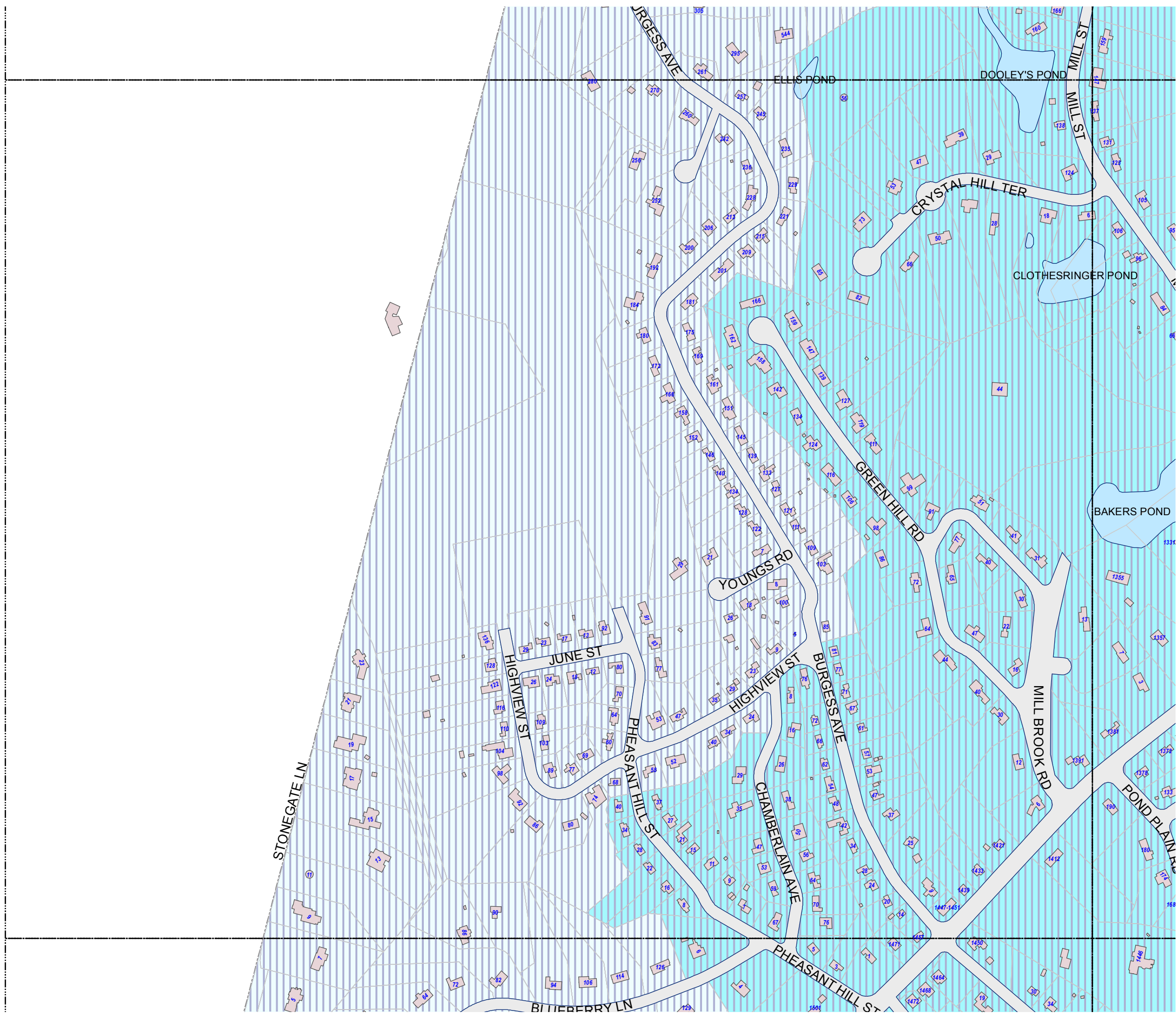
19	20
27	28
34	35



Prepared By the
Town of Westwood
Massachusetts
This is to be used for
information only



Date: 6/29/2016



STREET ATLAS

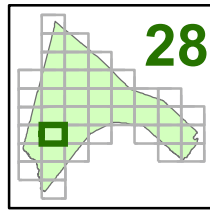
WITH SCHOOL DISTRICTS



2016 -2017

TOWN OF WESTWOOD

Norfolk County
Massachusetts



- DEERFIELD TRANSPORTED
- DEERFIELD WALKER
- DOWNEY TRANSPORTED
- DOWNEY WALKER
- HANLON TRANSPORTED
- HANLON WALKER
- MARTHA JONES TRANSPORTED
- MARTHA JONES WALKER
- SHEEHAN TRANSPORTED
- SHEEHAN WALKER
- MS & HS TRANSPORTED
- MS & HS WALKER
- Train Tracks
- Right of Way
- Train ROW
- Surface Water Bodies
- Buildings
- TOWN HALL
- POLICE STATION
- FIRE STATION
- CARBY MUNICIPAL OFFICE BUILDING
- COLBURN SCHOOL
- DEERFIELD SCHOOL
- DOWNEY SCHOOL
- HANLON SCHOOL
- MARTHA JONES SCHOOL
- SHEEHAN SCHOOL
- THURSTON MIDDLE SCHOOL
- WESTWOOD HIGH SCHOOL
- XAVIERIAN BROTHERS HIGH SCHOOL
- COUNCIL ON AGING
- SENIOR HOUSING
- LIBRARY
- ISLINGTON LIBRARY
- ISLINGTON COMMUNITY CENTER
- 1ST BAPTIST CHURCH
- 1ST EVANGELICAL FREE CHURCH
- FIRST PARISH CHURCH
- ST DENNIS CHURCH
- ST JOHN'S CHURCH
- ST MARGARET MARY CHURCH
- TEMPLE BETH DAVID
- FUNERAL HOME
- MBTA STATION

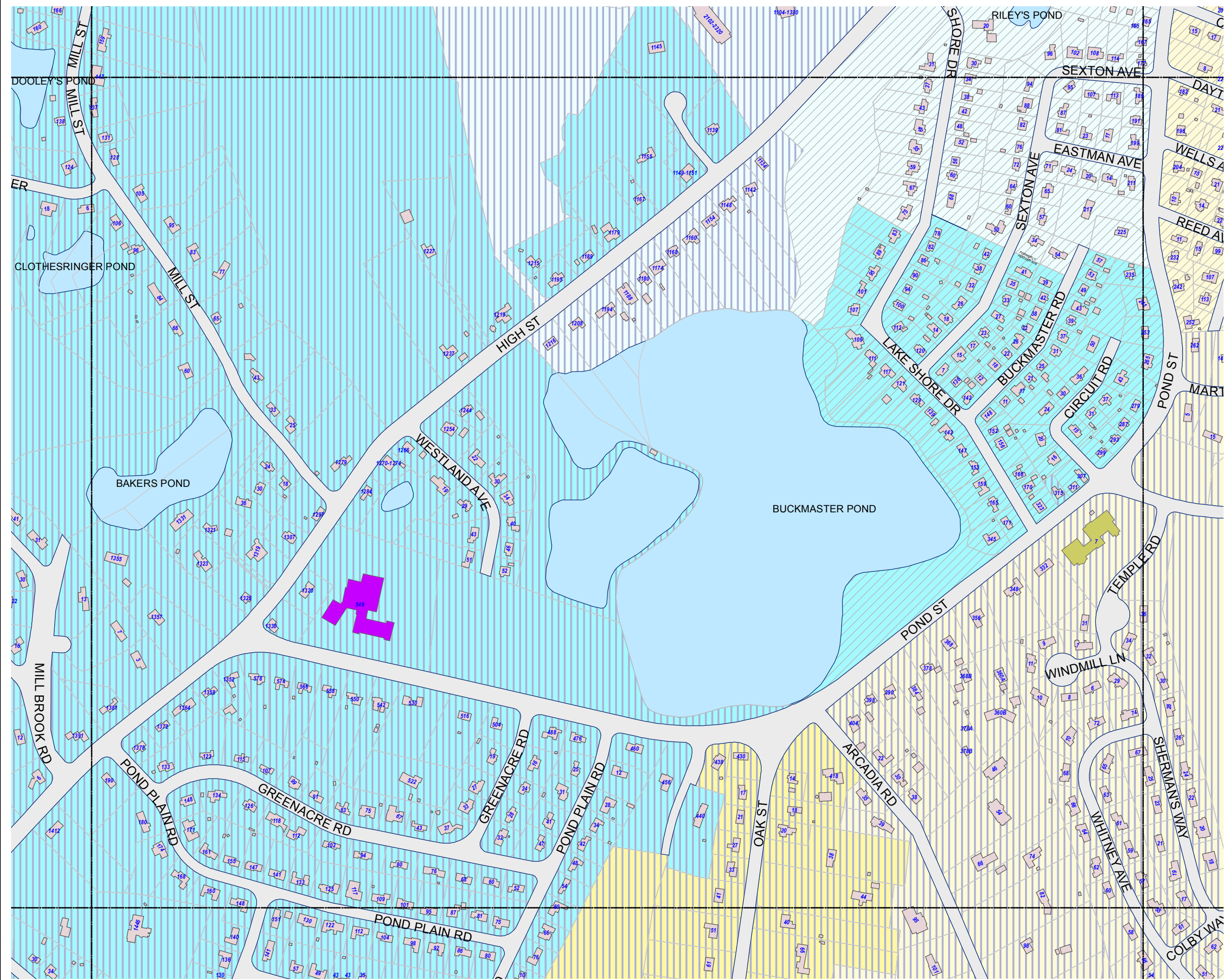
19	20	21
27	28	29
34	35	36



Prepared By the
Town of Westwood
Massachusetts
This is to be used for
information only



Date: 6/29/2016



STREET ATLAS

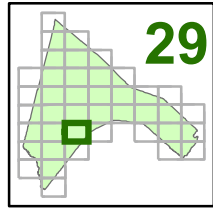
WITH SCHOOL DISTRICTS



2016 -2017

TOWN OF WESTWOOD

Norfolk County
Massachusetts



- DEERFIELD TRANSPORTED
- DEERFIELD WALKER
- DOWNEY TRANSPORTED
- DOWNEY WALKER
- HANLON TRANSPORTED
- HANLON WALKER
- MARTHA JONES TRANSPORTED
- MARTHA JONES WALKER
- SHEEHAN TRANSPORTED
- SHEEHAN WALKER
- MS & HS TRANSPORTED
- MS & HS WALKER
- Train Tracks
- Right of Way
- Train ROW
- Surface Water Bodies
- Buildings
- TOWN HALL
- POLICE STATION
- FIRE STATION
- CARBY MUNICIPAL OFFICE BUILDING
- COLBURN SCHOOL
- DEERFIELD SCHOOL
- DOWNEY SCHOOL
- HANLON SCHOOL
- MARTHA JONES SCHOOL
- SHEEHAN SCHOOL
- THURSTON MIDDLE SCHOOL
- WESTWOOD HIGH SCHOOL
- XAVERIAN BROTHERS HIGH SCHOOL
- COUNCIL ON AGING
- SENIOR HOUSING
- LIBRARY
- ISLINGTON LIBRARY
- ISLINGTON COMMUNITY CENTER
- 1ST BAPTIST CHURCH
- 1ST EVANGELICAL FREE CHURCH
- FIRST PARISH CHURCH
- ST DENNIS CHURCH
- ST JOHN'S CHURCH
- ST MARGARET MARY CHURCH
- TEMPLE BETH DAVID
- FUNERAL HOME
- MBTA STATION

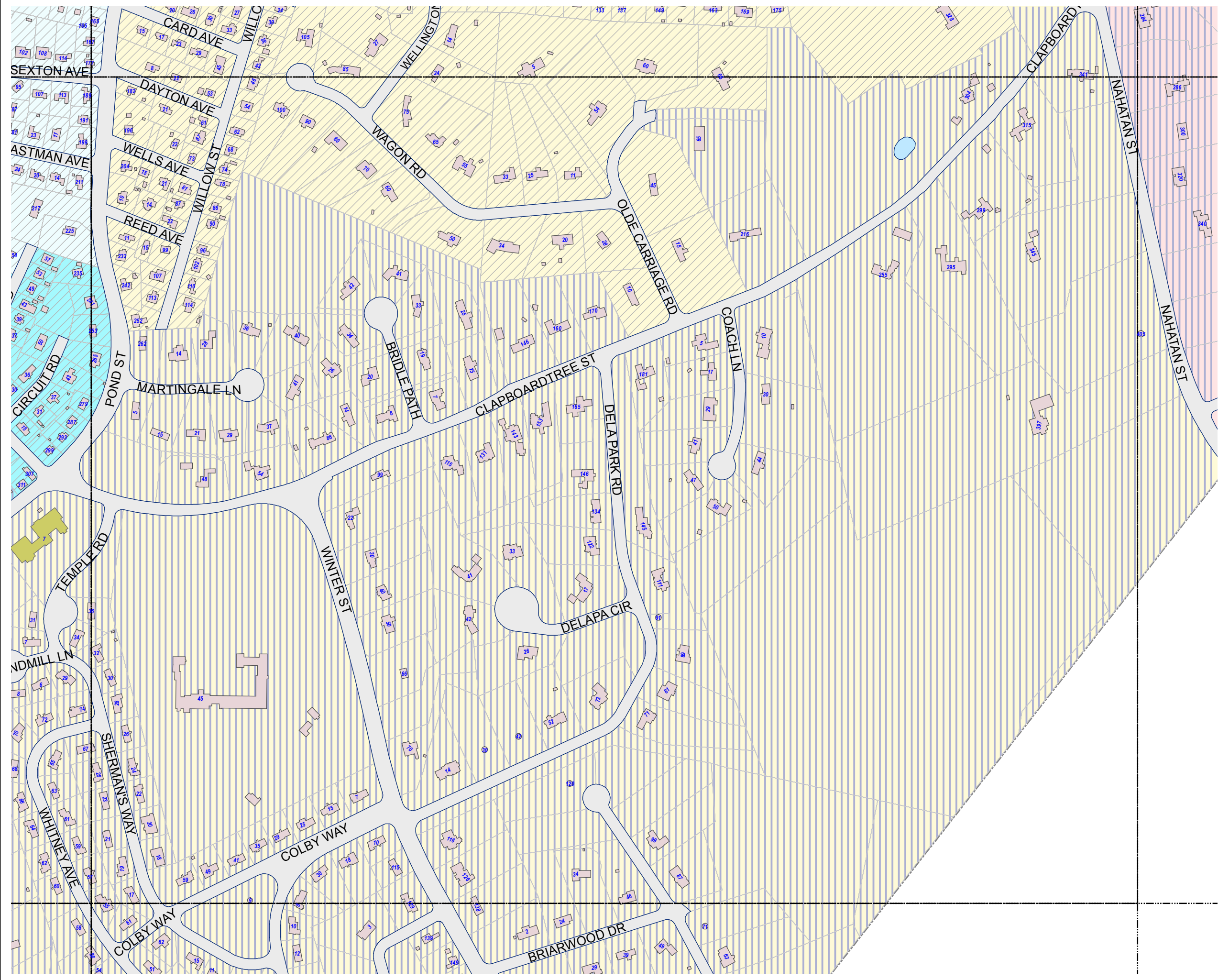
20	21	22
28	29	30
35	36	



Prepared By the
Town of Westwood
Massachusetts
This is to be used for
information only



Date: 6/29/2016



STREET ATLAS

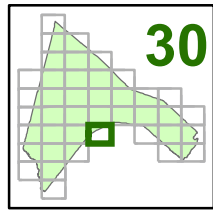
WITH SCHOOL DISTRICTS



2016 -2017

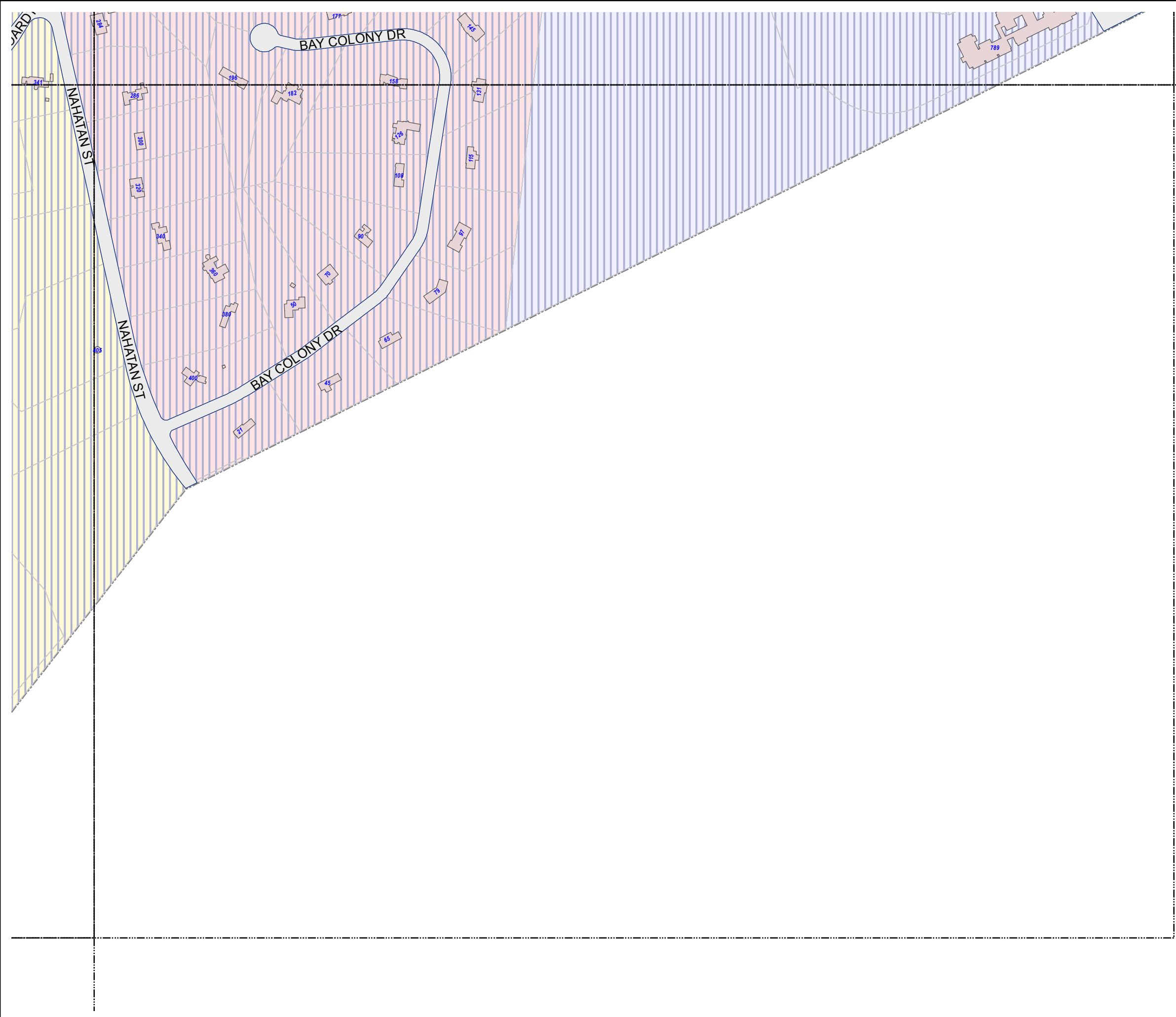
TOWN OF WESTWOOD

**Norfolk County
Massachusetts**



- DEERFIELD TRANSPORTED
- DEERFIELD WALKER
- DOWNEY TRANSPORTED
- DOWNEY WALKER
- HANLON TRANSPORTED
- HANLON WALKER
- MARTHA JONES TRANSPORTED
- MARTHA JONES WALKER
- SHEEHAN TRANSPORTED
- SHEEHAN WALKER
- MS & HS TRANSPORTED
- MS & HS WALKER
- Train Tracks
- Right of Way
- Train ROW
- Surface Water Bodies
- Buildings
- TOWN HALL
- POLICE STATION
- FIRE STATION
- CARBY MUNICIPAL OFFICE BUILDING
- COLBURN SCHOOL
- DEERFIELD SCHOOL
- DOWNEY SCHOOL
- HANLON SCHOOL
- MARTHA JONES SCHOOL
- SHEEHAN SCHOOL
- THURSTON MIDDLE SCHOOL
- WESTWOOD HIGH SCHOOL
- XAVERIAN BROTHERS HIGH SCHOOL
- COUNCIL ON AGING
- SENIOR HOUSING
- LIBRARY
- ISLINGTON LIBRARY
- ISLINGTON COMMUNITY CENTER
- 1ST BAPTIST CHURCH
- 1ST EVANGELICAL FREE CHURCH
- FIRST PARISH CHURCH
- ST DENNIS CHURCH
- ST JOHN'S CHURCH
- ST MARGARET MARY CHURCH
- TEMPLE BETH DAVID
- FUNERAL HOME
- MBTA STATION

21	22	23
29	30	
36		



Prepared By the
Town of Westwood
Massachusetts
This is to be used for
information only



Date: 6/29/2016

STREET ATLAS

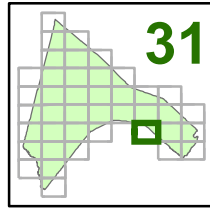
WITH SCHOOL DISTRICTS



2016 -2017

TOWN OF WESTWOOD

Norfolk County
Massachusetts



- DEERFIELD TRANSPORTED
- DEERFIELD WALKER
- DOWNEY TRANSPORTED
- DOWNEY WALKER
- HANLON TRANSPORTED
- HANLON WALKER
- MARTHA JONES TRANSPORTED
- MARTHA JONES WALKER
- SHEEHAN TRANSPORTED
- SHEEHAN WALKER
- MS & HS TRANSPORTED
- MS & HS WALKER
- Train Tracks
- Right of Way
- Train ROW
- Surface Water Bodies
- Buildings
- TOWN HALL
- POLICE STATION
- FIRE STATION
- CARBY MUNICIPAL OFFICE BUILDING
- COLBURN SCHOOL
- DEERFIELD SCHOOL
- DOWNEY SCHOOL
- HANLON SCHOOL
- MARTHA JONES SCHOOL
- SHEEHAN SCHOOL
- THURSTON MIDDLE SCHOOL
- WESTWOOD HIGH SCHOOL
- XAVERIAN BROTHERS HIGH SCHOOL
- COUNCIL ON AGING
- SENIOR HOUSING
- LIBRARY
- ISLINGTON LIBRARY
- ISLINGTON COMMUNITY CENTER
- 1ST BAPTIST CHURCH
- 1ST EVANGELICAL FREE CHURCH
- FIRST PARISH CHURCH
- ST DENNIS CHURCH
- ST JOHN'S CHURCH
- ST MARGARET MARY CHURCH
- TEMPLE BETH DAVID
- FUNERAL HOME
- MBTA STATION

23	24	25
	31	32
		37



Prepared By the
Town of Westwood
Massachusetts
This is to be used for
information only



Date: 6/29/2016



TOWN OF WESTWOOD, MASSACHUSETTS

STREET ATLAS

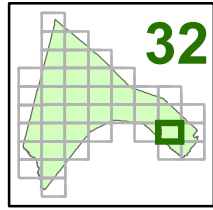
WITH SCHOOL DISTRICTS



2016 -2017

TOWN OF WESTWOOD

Norfolk County
Massachusetts



- DEERFIELD TRANSPORTED
- DEERFIELD WALKER
- DOWNEY TRANSPORTED
- DOWNEY WALKER
- HANLON TRANSPORTED
- HANLON WALKER
- MARTHA JONES TRANSPORTED
- MARTHA JONES WALKER
- SHEEHAN TRANSPORTED
- SHEEHAN WALKER
- MS & HS TRANSPORTED
- MS & HS WALKER
- Train Tracks
- Right of Way
- Train ROW
- Surface Water Bodies
- Buildings
- TOWN HALL
- POLICE STATION
- FIRE STATION
- CARBY MUNICIPAL OFFICE BUILDING
- COLBURN SCHOOL
- DEERFIELD SCHOOL
- DOWNEY SCHOOL
- HANLON SCHOOL
- MARTHA JONES SCHOOL
- SHEEHAN SCHOOL
- THURSTON MIDDLE SCHOOL
- WESTWOOD HIGH SCHOOL
- XAVIERIAN BROTHERS HIGH SCHOOL
- COUNCIL ON AGING
- SENIOR HOUSING
- LIBRARY
- ISLINGTON LIBRARY
- ISLINGTON COMMUNITY CENTER
- 1ST BAPTIST CHURCH
- 1ST EVANGELICAL FREE CHURCH
- FIRST PARISH CHURCH
- ST DENNIS CHURCH
- ST JOHN'S CHURCH
- ST MARGARET MARY CHURCH
- TEMPLE BETH DAVID
- FUNERAL HOME
- MBTA STATION

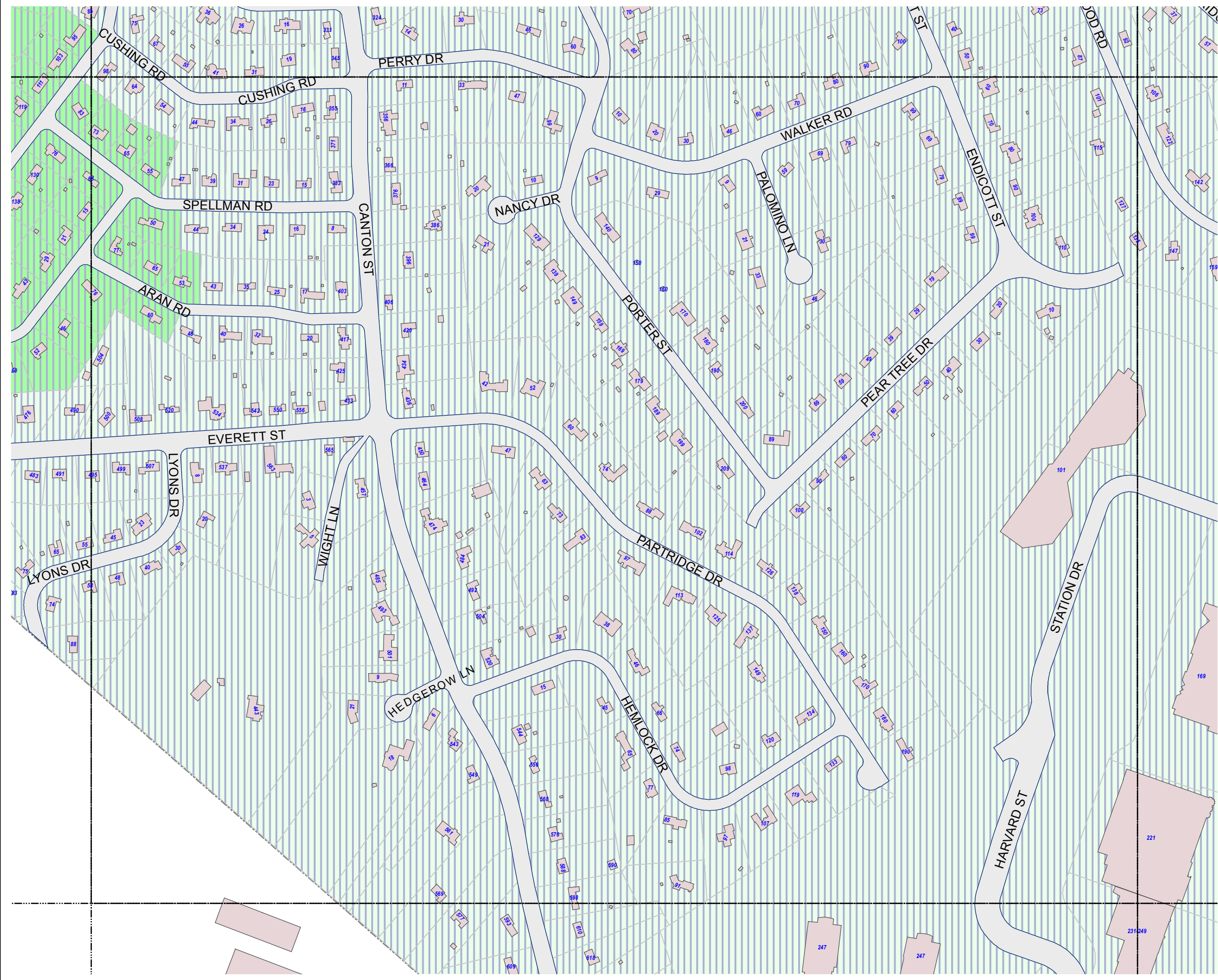
24	25	26
31	32	33
	37	38



Prepared By the
Town of Westwood
Massachusetts
This is to be used for
information only



Date: 6/29/2016



STREET ATLAS

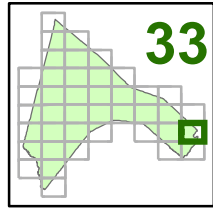
WITH SCHOOL DISTRICTS



2016 -2017

TOWN OF WESTWOOD

Norfolk County
Massachusetts



- DEERFIELD TRANSPORTED
- DEERFIELD WALKER
- DOWNEY TRANSPORTED
- DOWNEY WALKER
- HANLON TRANSPORTED
- HANLON WALKER
- MARTHA JONES TRANSPORTED
- MARTHA JONES WALKER
- SHEEHAN TRANSPORTED
- SHEEHAN WALKER
- MS & HS TRANSPORTED
- MS & HS WALKER
- Train Tracks
- Right of Way
- Train ROW
- Surface Water Bodies
- Buildings
- TOWN HALL
- POLICE STATION
- FIRE STATION
- CARBY MUNICIPAL OFFICE BUILDING
- COLBURN SCHOOL
- DEERFIELD SCHOOL
- DOWNEY SCHOOL
- HANLON SCHOOL
- MARTHA JONES SCHOOL
- SHEEHAN SCHOOL
- THURSTON MIDDLE SCHOOL
- WESTWOOD HIGH SCHOOL
- XAVIERIAN BROTHERS HIGH SCHOOL
- COUNCIL ON AGING
- SENIOR HOUSING
- LIBRARY
- ISLINGTON LIBRARY
- ISLINGTON COMMUNITY CENTER
- 1ST BAPTIST CHURCH
- 1ST EVANGELICAL FREE CHURCH
- FIRST PARISH CHURCH
- ST DENNIS CHURCH
- ST JOHN'S CHURCH
- ST MARGARET MARY CHURCH
- TEMPLE BETH DAVID
- FUNERAL HOME
- MBTA STATION

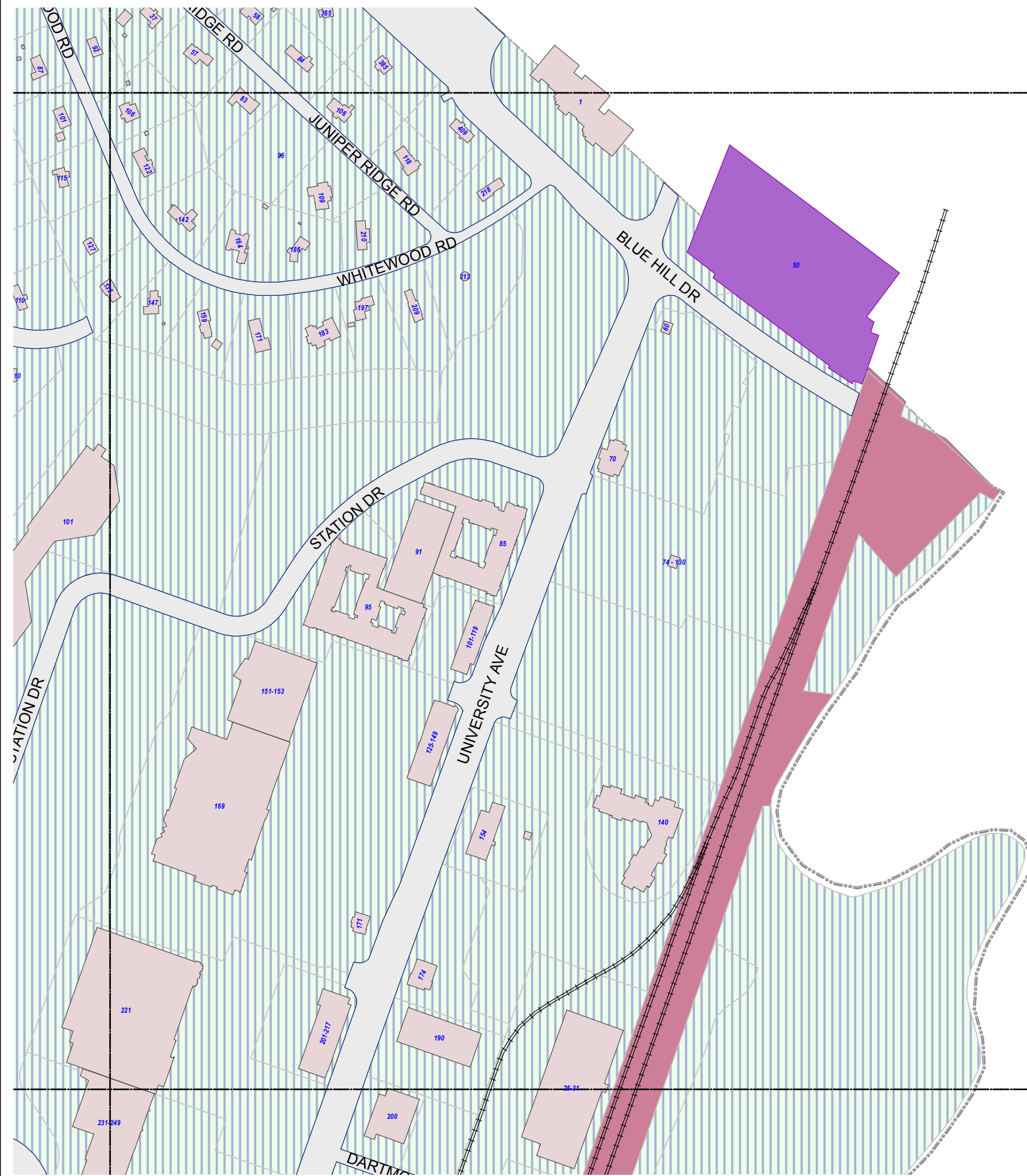
25	26
32	33
37	38



Prepared By the
Town of Westwood
Massachusetts
This is to be used for
information only



Date: 6/29/2016



STREET ATLAS

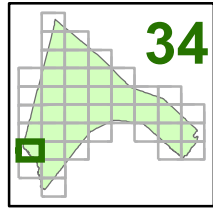
WITH SCHOOL DISTRICTS



2016 -2017

TOWN OF WESTWOOD

Norfolk County
Massachusetts



- DEERFIELD TRANSPORTED
- DEERFIELD WALKER
- DOWNEY TRANSPORTED
- DOWNEY WALKER
- HANLON TRANSPORTED
- HANLON WALKER
- MARTHA JONES TRANSPORTED
- MARTHA JONES WALKER
- SHEEHAN TRANSPORTED
- SHEEHAN WALKER
- MS & HS TRANSPORTED
- MS & HS WALKER
- Train Tracks
- Right of Way
- Train ROW
- Surface Water Bodies
- Buildings
- TOWN HALL
- POLICE STATION
- FIRE STATION
- CARBY MUNICIPAL OFFICE BUILDING
- COLBURN SCHOOL
- DEERFIELD SCHOOL
- DOWNEY SCHOOL
- HANLON SCHOOL
- MARTHA JONES SCHOOL
- SHEEHAN SCHOOL
- THURSTON MIDDLE SCHOOL
- WESTWOOD HIGH SCHOOL
- XAVIERIAN BROTHERS HIGH SCHOOL
- COUNCIL ON AGING
- SENIOR HOUSING
- LIBRARY
- ISLINGTON LIBRARY
- ISLINGTON COMMUNITY CENTER
- 1ST BAPTIST CHURCH
- 1ST EVANGELICAL FREE CHURCH
- FIRST PARISH CHURCH
- ST DENNIS CHURCH
- ST JOHN'S CHURCH
- ST MARGARET MARY CHURCH
- TEMPLE BETH DAVID
- FUNERAL HOME
- MBTA STATION

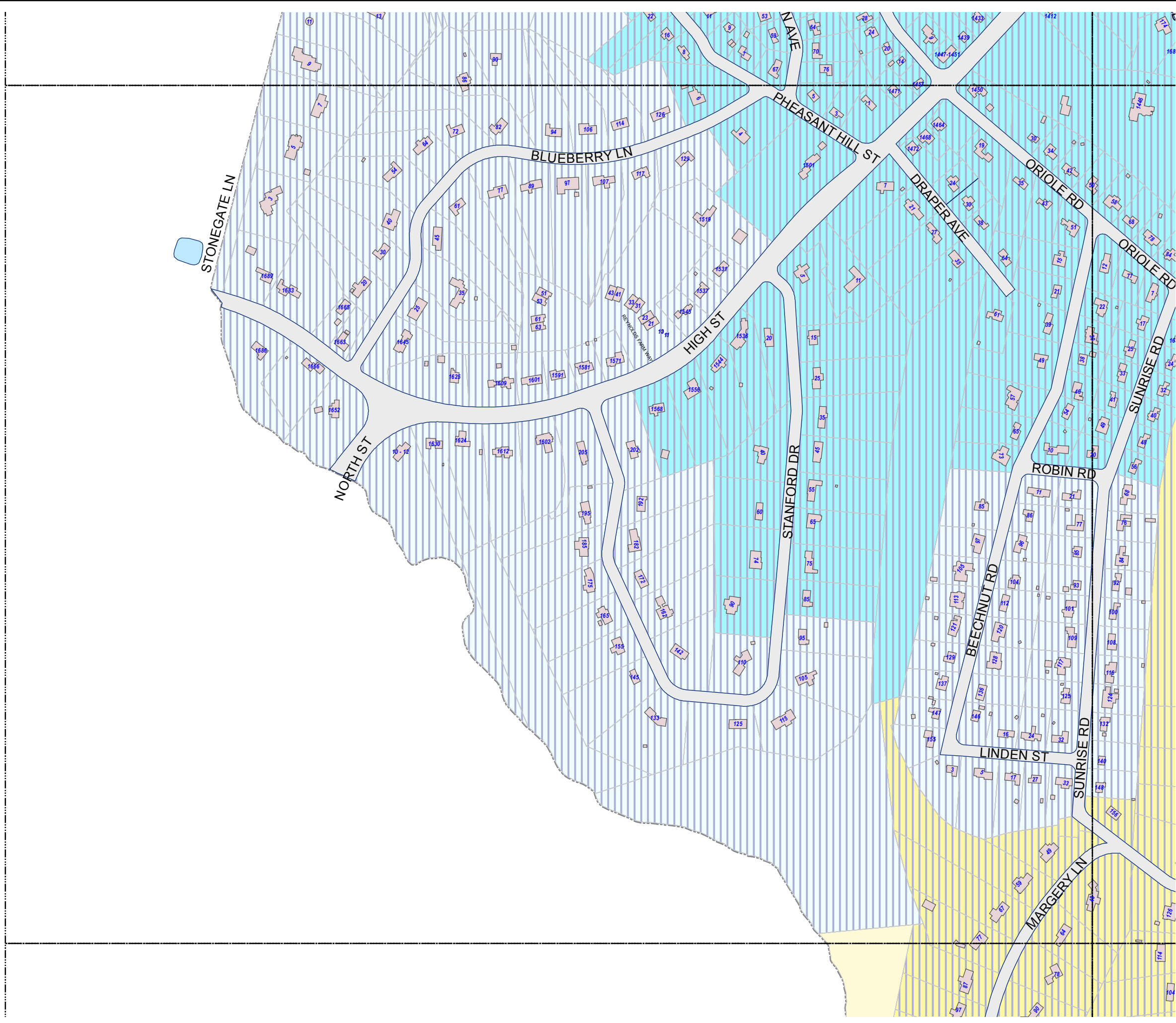
27	28
34	35
39	40



Prepared By the
Town of Westwood
Massachusetts
This is to be used for
information only



Date: 6/29/2016



STREET ATLAS

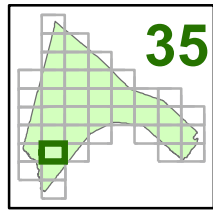
WITH SCHOOL DISTRICTS



2016 -2017

TOWN OF WESTWOOD

Norfolk County
Massachusetts



- DEERFIELD TRANSPORTED
- DEERFIELD WALKER
- DOWNEY TRANSPORTED
- DOWNEY WALKER
- HANLON TRANSPORTED
- HANLON WALKER
- MARTHA JONES TRANSPORTED
- MARTHA JONES WALKER
- SHEEHAN TRANSPORTED
- SHEEHAN WALKER
- MS & HS TRANSPORTED
- MS & HS WALKER
- Train Tracks
- Right of Way
- Train ROW
- Surface Water Bodies
- Buildings
- TOWN HALL
- POLICE STATION
- FIRE STATION
- CARBY MUNICIPAL OFFICE BUILDING
- COLBURN SCHOOL
- DEERFIELD SCHOOL
- DOWNEY SCHOOL
- HANLON SCHOOL
- MARTHA JONES SCHOOL
- SHEEHAN SCHOOL
- THURSTON MIDDLE SCHOOL
- WESTWOOD HIGH SCHOOL
- XAVERIAN BROTHERS HIGH SCHOOL
- COUNCIL ON AGING
- SENIOR HOUSING
- LIBRARY
- ISLINGTON LIBRARY
- ISLINGTON COMMUNITY CENTER
- 1ST BAPTIST CHURCH
- 1ST EVANGELICAL FREE CHURCH
- FIRST PARISH CHURCH
- ST DENNIS CHURCH
- ST JOHN'S CHURCH
- ST MARGARET MARY CHURCH
- TEMPLE BETH DAVID
- FUNERAL HOME
- MBTA STATION

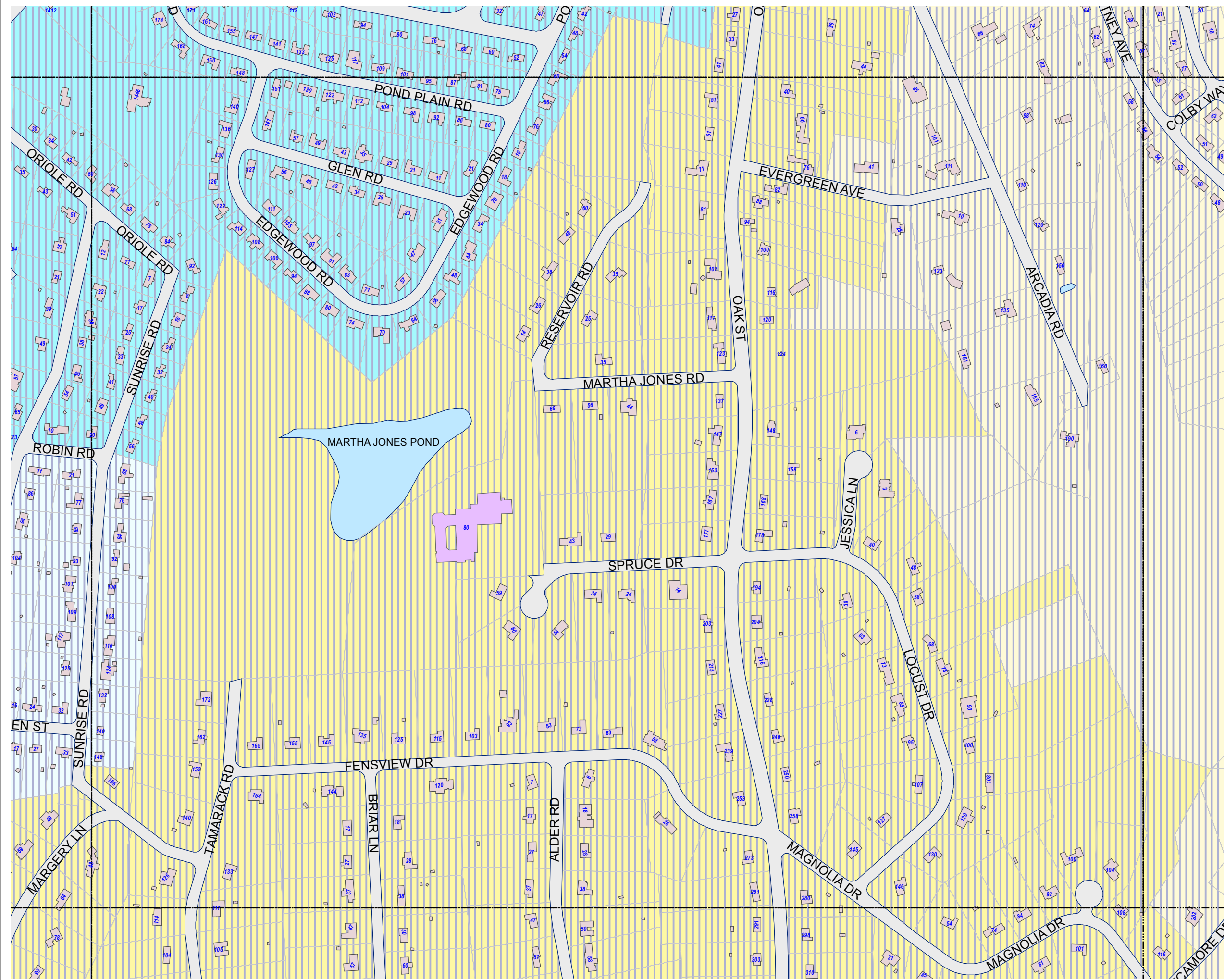
27	28	29
34	35	36
39	40	



Prepared By the
Town of Westwood
Massachusetts
This is to be used for
information only



Date: 6/29/2016



STREET ATLAS

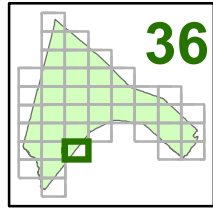
WITH SCHOOL DISTRICTS



2016 -2017

TOWN OF WESTWOOD

Norfolk County
Massachusetts



- DEERFIELD TRANSPORTED
- DEERFIELD WALKER
- DOWNEY TRANSPORTED
- DOWNEY WALKER
- HANLON TRANSPORTED
- HANLON WALKER
- MARTHA JONES TRANSPORTED
- MARTHA JONES WALKER
- SHEEHAN TRANSPORTED
- SHEEHAN WALKER
- MS & HS TRANSPORTED
- MS & HS WALKER
- Train Tracks
- Right of Way
- Train ROW
- Surface Water Bodies
- Buildings
- TOWN HALL
- POLICE STATION
- FIRE STATION
- CARBY MUNICIPAL OFFICE BUILDING
- COLBURN SCHOOL
- DEERFIELD SCHOOL
- DOWNEY SCHOOL
- HANLON SCHOOL
- MARTHA JONES SCHOOL
- SHEEHAN SCHOOL
- THURSTON MIDDLE SCHOOL
- WESTWOOD HIGH SCHOOL
- XAVERIAN BROTHERS HIGH SCHOOL
- COUNCIL ON AGING
- SENIOR HOUSING
- LIBRARY
- ISLINGTON LIBRARY
- ISLINGTON COMMUNITY CENTER
- 1ST BAPTIST CHURCH
- 1ST EVANGELICAL FREE CHURCH
- FIRST PARISH CHURCH
- ST DENNIS CHURCH
- ST JOHN'S CHURCH
- ST MARGARET MARY CHURCH
- TEMPLE BETH DAVID
- FUNERAL HOME
- MBTA STATION

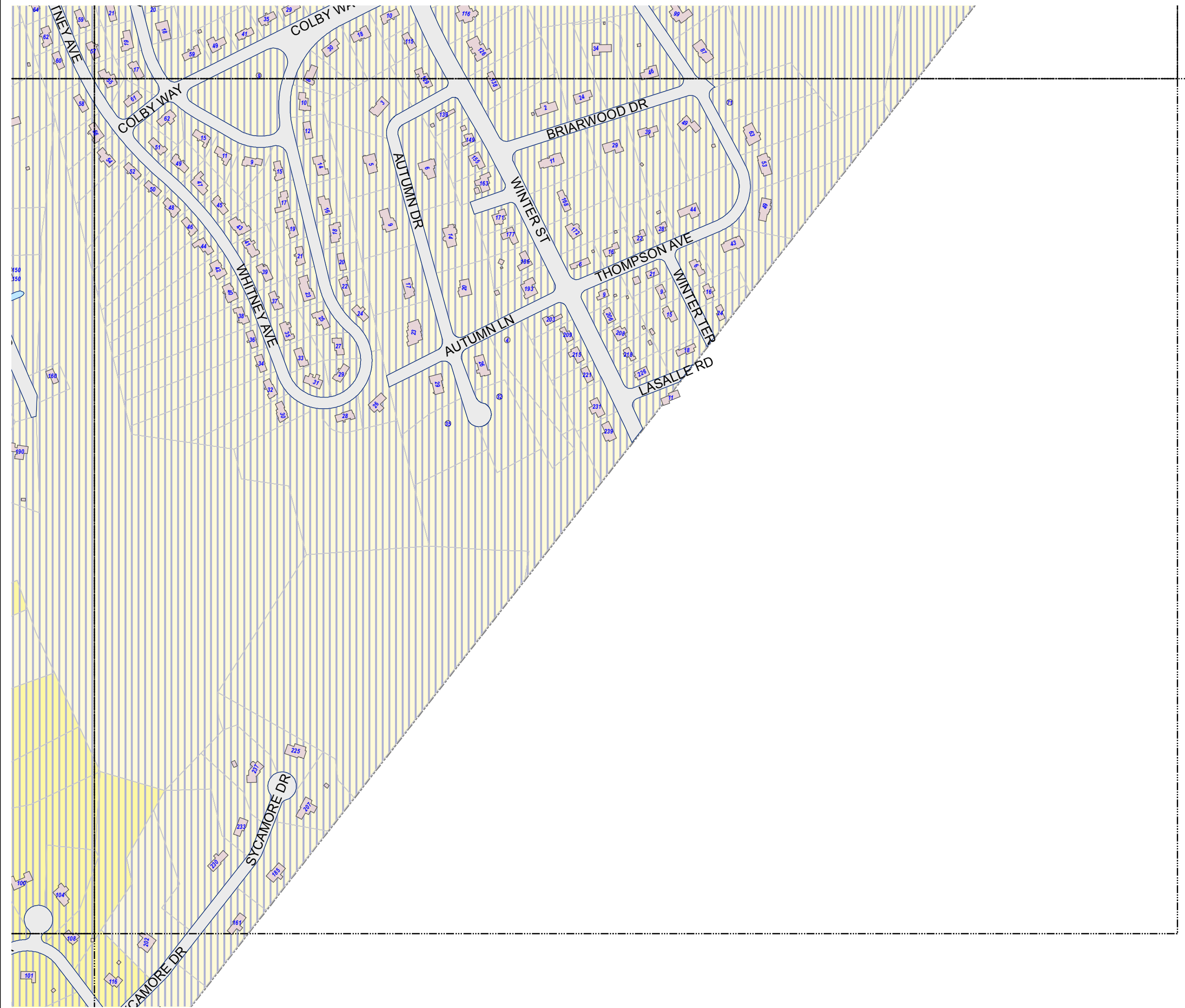
28	29	30
35	36	
40		



Prepared By the
Town of Westwood
Massachusetts
This is to be used for
information only



Date: 6/29/2016



STREET ATLAS

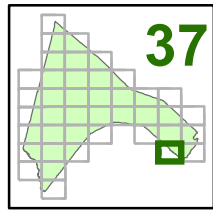
WITH SCHOOL DISTRICTS



2016 -2017

TOWN OF WESTWOOD

Norfolk County
Massachusetts



- DEERFIELD TRANSPORTED
- DEERFIELD WALKER
- DOWNEY TRANSPORTED
- DOWNEY WALKER
- HANLON TRANSPORTED
- HANLON WALKER
- MARTHA JONES TRANSPORTED
- MARTHA JONES WALKER
- SHEEHAN TRANSPORTED
- SHEEHAN WALKER
- MS & HS TRANSPORTED
- MS & HS WALKER
- Train Tracks
- Right of Way
- Train ROW
- Surface Water Bodies
- Buildings
- TOWN HALL
- POLICE STATION
- FIRE STATION
- CARBY MUNICIPAL OFFICE BUILDING
- COLBURN SCHOOL
- DEERFIELD SCHOOL
- DOWNEY SCHOOL
- HANLON SCHOOL
- MARTHA JONES SCHOOL
- SHEEHAN SCHOOL
- THURSTON MIDDLE SCHOOL
- WESTWOOD HIGH SCHOOL
- XAVERIAN BROTHERS HIGH SCHOOL
- COUNCIL ON AGING
- SENIOR HOUSING
- LIBRARY
- ISLINGTON LIBRARY
- ISLINGTON COMMUNITY CENTER
- 1ST BAPTIST CHURCH
- 1ST EVANGELICAL FREE CHURCH
- FIRST PARISH CHURCH
- ST DENNIS CHURCH
- ST JOHN'S CHURCH
- ST MARGARET MARY CHURCH
- TEMPLE BETH DAVID
- FUNERAL HOME
- MBTA STATION

31	32	33
	37	38



Prepared By the
Town of Westwood
Massachusetts
This is to be used for
information only



Date: 6/29/2016



STREET ATLAS

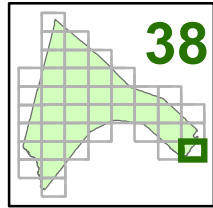
WITH SCHOOL DISTRICTS



2016 -2017

TOWN OF WESTWOOD

Norfolk County
Massachusetts



- DEERFIELD TRANSPORTED
- DEERFIELD WALKER
- DOWNEY TRANSPORTED
- DOWNEY WALKER
- HANLON TRANSPORTED
- HANLON WALKER
- MARTHA JONES TRANSPORTED
- MARTHA JONES WALKER
- SHEEHAN TRANSPORTED
- SHEEHAN WALKER
- MS & HS TRANSPORTED
- MS & HS WALKER
- Train Tracks
- Right of Way
- Train ROW
- Surface Water Bodies
- Buildings
- TOWN HALL
- POLICE STATION
- FIRE STATION
- CARBY MUNICIPAL OFFICE BUILDING
- COLBURN SCHOOL
- DEERFIELD SCHOOL
- DOWNEY SCHOOL
- HANLON SCHOOL
- MARTHA JONES SCHOOL
- SHEEHAN SCHOOL
- THURSTON MIDDLE SCHOOL
- WESTWOOD HIGH SCHOOL
- XAVERIAN BROTHERS HIGH SCHOOL
- COUNCIL ON AGING
- SENIOR HOUSING
- LIBRARY
- ISLINGTON LIBRARY
- ISLINGTON COMMUNITY CENTER
- 1ST BAPTIST CHURCH
- 1ST EVANGELICAL FREE CHURCH
- FIRST PARISH CHURCH
- ST DENNIS CHURCH
- ST JOHN'S CHURCH
- ST MARGARET MARY CHURCH
- TEMPLE BETH DAVID
- FUNERAL HOME
- MBTA STATION

32	33
37	38



Prepared By the
Town of Westwood
Massachusetts
This is to be used for
information only



STREET ATLAS

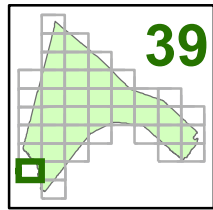
WITH SCHOOL DISTRICTS



2016 -2017

TOWN OF WESTWOOD

Norfolk County
Massachusetts



- DEERFIELD TRANSPORTED
- DEERFIELD WALKER
- DOWNEY TRANSPORTED
- DOWNEY WALKER
- HANLON TRANSPORTED
- HANLON WALKER
- MARTHA JONES TRANSPORTED
- MARTHA JONES WALKER
- SHEEHAN TRANSPORTED
- SHEEHAN WALKER
- MS & HS TRANSPORTED
- MS & HS WALKER
- Train Tracks
- Right of Way
- Train ROW
- Surface Water Bodies
- Buildings
- TOWN HALL
- POLICE STATION
- FIRE STATION
- CARBY MUNICIPAL OFFICE BUILDING
- COLBURN SCHOOL
- DEERFIELD SCHOOL
- DOWNEY SCHOOL
- HANLON SCHOOL
- MARTHA JONES SCHOOL
- SHEEHAN SCHOOL
- THURSTON MIDDLE SCHOOL
- WESTWOOD HIGH SCHOOL
- XAVERIAN BROTHERS HIGH SCHOOL
- COUNCIL ON AGING
- SENIOR HOUSING
- LIBRARY
- ISLINGTON LIBRARY
- ISLINGTON COMMUNITY CENTER
- 1ST BAPTIST CHURCH
- 1ST EVANGELICAL FREE CHURCH
- FIRST PARISH CHURCH
- ST DENNIS CHURCH
- ST JOHN'S CHURCH
- ST MARGARET MARY CHURCH
- TEMPLE BETH DAVID
- FUNERAL HOME
- MBTA STATION

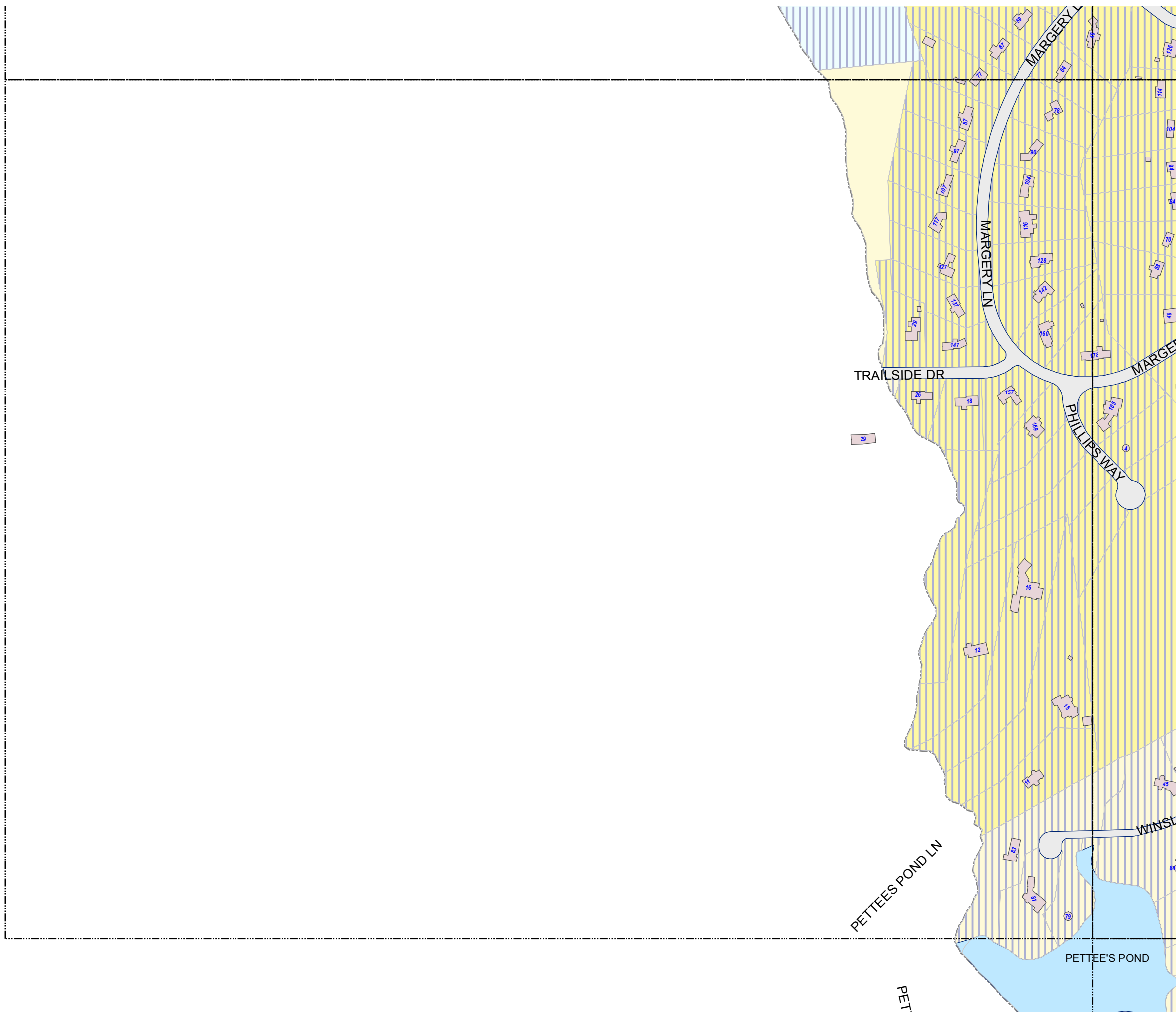
34	35
39	40
	41



Prepared By the
Town of Westwood
Massachusetts
This is to be used for
information only



Date: 6/29/2016



STREET ATLAS

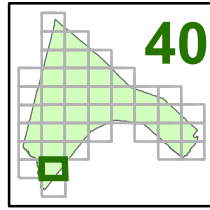
WITH SCHOOL DISTRICTS



2016 -2017

TOWN OF WESTWOOD

Norfolk County
Massachusetts



- DEERFIELD TRANSPORTED
- DEERFIELD WALKER
- DOWNEY TRANSPORTED
- DOWNEY WALKER
- HANLON TRANSPORTED
- HANLON WALKER
- MARTHA JONES TRANSPORTED
- MARTHA JONES WALKER
- SHEEHAN TRANSPORTED
- SHEEHAN WALKER
- MS & HS TRANSPORTED
- MS & HS WALKER
- Train Tracks
- Right of Way
- Train ROW
- Surface Water Bodies
- Buildings
- TOWN HALL
- POLICE STATION
- FIRE STATION
- CARBY MUNICIPAL OFFICE BUILDING
- COLBURN SCHOOL
- DEERFIELD SCHOOL
- DOWNEY SCHOOL
- HANLON SCHOOL
- MARTHA JONES SCHOOL
- SHEEHAN SCHOOL
- THURSTON MIDDLE SCHOOL
- WESTWOOD HIGH SCHOOL
- XAVIERIAN BROTHERS HIGH SCHOOL
- COUNCIL ON AGING
- SENIOR HOUSING
- LIBRARY
- ISLINGTON LIBRARY
- ISLINGTON COMMUNITY CENTER
- 1ST BAPTIST CHURCH
- 1ST EVANGELICAL FREE CHURCH
- FIRST PARISH CHURCH
- ST DENNIS CHURCH
- ST JOHN'S CHURCH
- ST MARGARET MARY CHURCH
- TEMPLE BETH DAVID
- FUNERAL HOME
- MBTA STATION

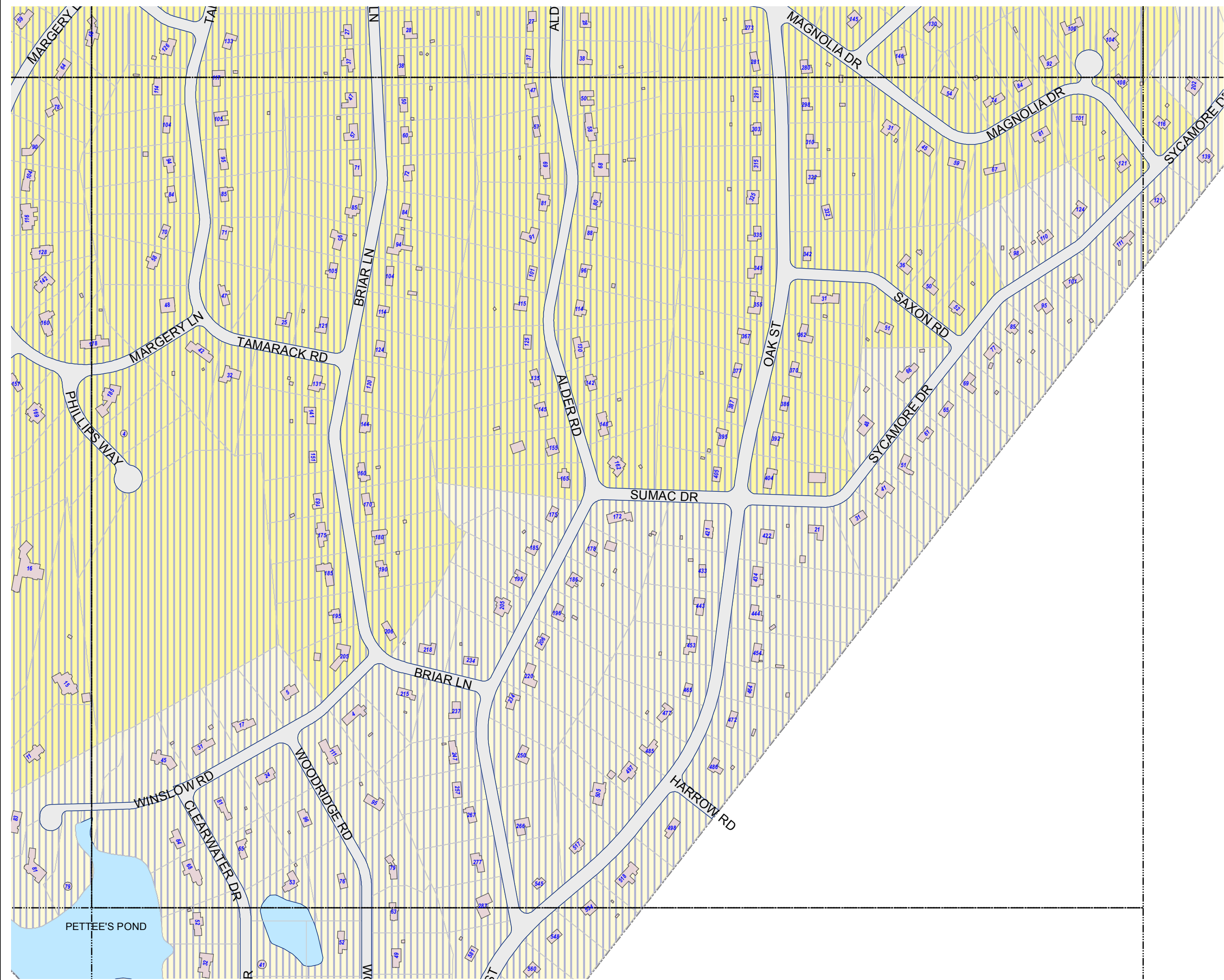
34	35	36
39	40	
	41	



Prepared By the
Town of Westwood
Massachusetts
This is to be used for
information only



Date: 6/29/2016



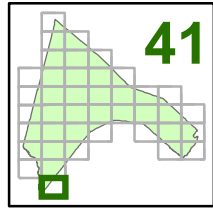
STREET ATLAS
WITH SCHOOL DISTRICTS



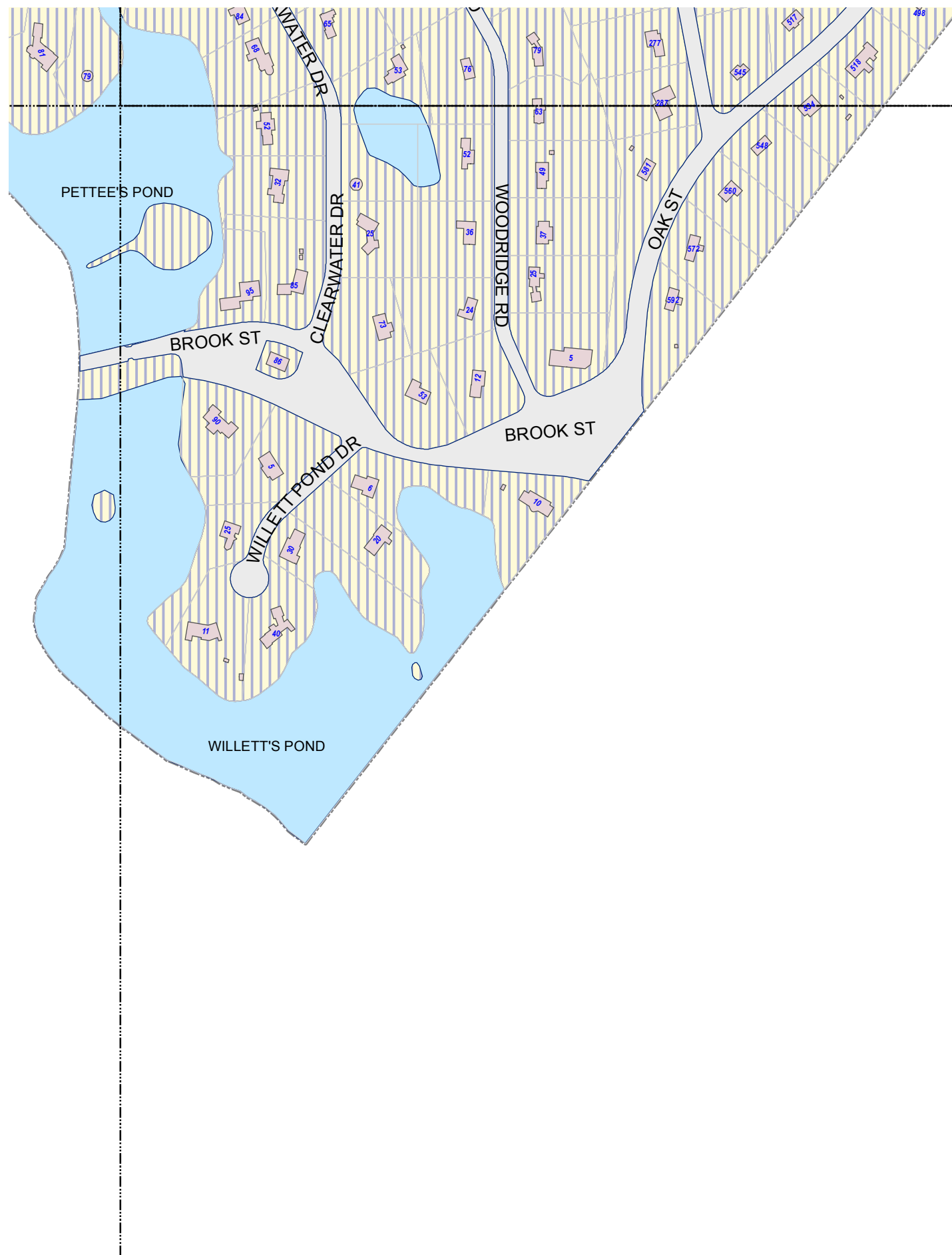
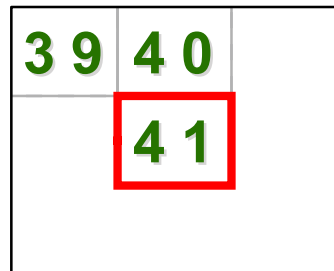
2016 -2017

TOWN OF WESTWOOD

**Norfolk County
Massachusetts**



- | | |
|--------------------------|---------------------------------|
| DEERFIELD TRANSPORTED | Buildings |
| DEERFIELD WALKER | TOWN HALL |
| DOWNEY TRANSPORTED | POLICE STATION |
| DOWNEY WALKER | FIRE STATION |
| HANLON TRANSPORTED | CARBY MUNICIPAL OFFICE BUILDING |
| HANLON WALKER | COLBURN SCHOOL |
| MARTHA JONES TRANSPORTED | DEERFIELD SCHOOL |
| MARTHA JONES WALKER | DOWNEY SCHOOL |
| SHEEHAN TRANSPORTED | HANLON SCHOOL |
| SHEEHAN WALKER | MARTHA JONES SCHOOL |
| MS & HS TRANSPORTED | SHEEHAN SCHOOL |
| MS & HS WALKER | THURSTON MIDDLE SCHOOL |
| Train Tracks | WESTWOOD HIGH SCHOOL |
| Right of Way | XAVIERIAN BROTHERS HIGH SCHOOL |
| Train ROW | COUNCIL ON AGING |
| Surface Water Bodies | SENIOR HOUSING |
| | LIBRARY |
| | ISLINGTON LIBRARY |
| | ISLINGTON COMMUNITY CENTER |
| | 1ST BAPTIST CHURCH |
| | 1ST EVANGELICAL FREE CHURCH |
| | FIRST PARISH CHURCH |
| | ST DENNIS CHURCH |
| | ST JOHN'S CHURCH |
| | ST MARGARET MARY CHURCH |
| | TEMPLE BETH DAVID |
| | FUNERAL HOME |
| | MBTA STATION |



Prepared By the
Town of Westwood
Massachusetts
This is to be used for
information only



Date: 6/29/2016

ADAMS ST: 25
ALCOTT LN: 16
ALDER RD: 35, 40, 41
ALLAN RD: 17
ALPENA AVE: 18
APPLESEED LN: 13
ARAN RD: 31, 32
ARCADIA RD: 28, 35
ASH ST: 17, 24
AUTUMN DR: 36
AUTUMN LN: 36
BAKER ST: 21
BARLOW LN: 14
BAY COLONY DR: 22, 30
BAYLEY ST: 21
BEACON ST: 23
BEECHNUT RD: 34, 35
BEVERLY LN: 14
BIRCH LN: 17, 24
BIRCH ST: 17, 24
BIRCH TREE DR: 09, 14
BLUE HILL DR: 25, 26, 33
BLUE JAY RD: 11
BLUEBERRY LN: 34
BONNEY ST: 21
BOOTH DR: 24
BOSTON PROVIDENCE PIKE: 17, 24, 31
BRIAR LN: 35, 40
BRIARWOOD DR: 36
BRIDLE PATH: 29
BROOK ST: 41
BROOKFIELD RD: 23
BUCKBOARD LN: 16, 23
BUCKMASTER RD: 28
BURGESS AVE: 19, 27
BURKE ST: 21
CANTON ST: 17, 24, 25, 32, 37, 38
CANTON TER: 18, 25
CARBY RD: 04, 08

CARBY ST: 04, 08, 09
CARD AVE: 21
CARDINAL DR: 11
CARROLL AVE: 17, 23, 24
CARROLL CT: 17
CEDAR HILL DR: 11, 16
CEDAR LN: 08, 13
CHAMBERLAIN AVE: 27, 34
CHERRY ST: 17
CHESTER AVE: 18
CHICKADEE LN: 11
CHURCH ST: 21
CHURCHILL RD: 09
CIRCUIT RD: 28
CIRCUMFERENTIAL HW (RTE 128): 06, 10, 11, 16, 17, 18, 25
CLAPBOARDTREE ST: 21, 22, 23, 28, 29
CLEARWATER DR: 40, 41
COACH LN: 29
COBLEIGH ST: 16
COLBURN ST: 21
COLBY WAY: 29, 36
CONANT RD: 09
CONIFER LN: 09
CONNORS ST: 16
COUNTRY CLUB RD: 06
COUNTRY LN: 05, 09
CRANSTON AVE: 18
CRESTON AVE: 18
CROFT REGIS RD: 16
CROUSE AVE: 21
CRYSTAL HILL TER: 27, 28
CURRIER FARM RD: 24
CURRIER LN: 25
CURTIS ST: 16, 17
CUSHING RD: 25, 32
DARTMOUTH ST: 38
DAYTON AVE: 21, 29
DEAN AVE: 16, 23
DEAN ST: 16

DEERFIELD AVE: 14
DELA PARK RD: 29
DELAPA CIR: 29
DOVER RD: 08, 09, 12, 13
DOVER TER: 09
DOWNEY ST: 17, 24
DRAPER AVE: 34
EAST ST: 17, 18, 23, 24
EASTMAN AVE: 28, 29
EDGEWOOD RD: 28, 35
ELDRIDGE PL: 16
ELLIS ST: 21
ELM ST: 17
ENDICOTT ST: 25, 32
EVERETT ST: 23, 31, 32
EVERGREEN AVE: 35
FAIRVIEW ST: 23
FAR REACH RD: 02, 03, 04
FARM LN: 09, 10
FEARING DR: 24, 31
FENSVIEW DR: 35
FIELDSTONE RD: 09, 10
FISHER ST: 21
FORBES RD: 24, 25, 31
FORD PL: 16
FOREST RD: 16
FOX HILL ST: 09, 14
FOX MEADOW DR: 14, 15
FRENCH ST: 21
GAY FARM WAY: 16, 23
GAY ST: 14, 15
GAY ST EXT: 16
GAY ST: 16
GLACIER DR: 23, 24
GLANDORE RD: 31, 32
GLEN RD: 35
GLOUCESTER RD: 13, 20
GRAFTON AVE: 16, 17
GREEN HILL RD: 27
GREENACRE RD: 28

GROVE ST: 05, 06
HAMPTON RD: 14
HARROW RD: 40
HARTFORD ST: 13, 14, 19, 20
HARVARD ST: 32, 37, 38
HARWICH CIR: 14
HAWKTREE DR: 24, 31
HAWTHORN ST: 17
HEDGEROW LN: 32
HEMLOCK DR: 32
HIGH ROCK LN: 08, 13
HIGH ROCK ST: 13, 14
HIGH ST: 05, 06, 09, 14, 20, 21, 27, 28, 34
HIGHVIEW ST: 27
HILLCREST PL: 14
HILLVIEW RD: 16, 17
HILLVIEW TERR: 16
HOOPER ST: 16
HOOVER AVE: 28
HOYLE ST: 16
JESSICA LN: 35
JUNE ST: 27
JUNIPER RIDGE RD: 25, 26, 33
KILRONAN RD: 25
KINGSWOOD RD: 19, 20
LAKE SHORE DR: 20, 28
LANARK DR: 20
LANCASTER DR: 13, 20
LARCH ST: 17, 24
LASALLE RD: 36
LAURA LN: 16
LEA RD: 25
LINDEN ST: 34
LITTLE BOOT LN: 13
LOCUST DR: 35
LONGMEADOW DR: 04, 05
LONGWOOD AVE: 05, 06
LORING ST: 16, 17
LORRAINE RD: 09
LOWDER BROOK DR: 05, 06

LULL ST: 16, 17
LYNN TER: 09
LYONS DR: 31, 32
MAGALETТА DR: 24, 31
MAGNOLIA DR: 35, 40
MANOR LN: 22
MARGERY LN: 34, 35, 39, 40
MARSHALL ST: 23
MARTHA JONES RD: 35
MARTINGALE LN: 29
MAYFAIR DR: 20
MEADOWBROOK RD: 22
METCALF ROAD: 17, 18, 24
MILK ST: 15, 22
MILL BROOK RD: 27
MILL ST: 19, 20, 27, 28
MOODIE ST: 16
MORGAN FARM RD: 13
NAHATAN ST: 21, 29, 30
NANCY DR: 32
NOANNET CIR: 13
NORFOLK AVE: 21
NORTH ST: 34
OAK ST: 28, 35, 40, 41
OLD STONE RD: 08
OLDE CARRIAGE RD: 29
ORCHARD CIR: 13
ORIOLE RD: 34, 35
OVERLOOK AVE: 18
OXFORD RD: 13, 14
OXFORD TER: 13, 14
PALOMINO LN: 32
PARK CIR: 23
PARKER ST: 16
PARTRIDGE DR: 32
PEAR TREE DR: 32
PERRY DR: 25, 32
PERWAL ST: 24
PETTIGREW PL: 23
PHEASANT HILL ST: 27, 34

PHILLIPS BROOKS RD: 24
PHILLIPS WAY: 39, 40
PINE LN: 16, 23
PLEASANT VALLEY RD: 09
POND PLAIN RD: 28, 35
POND ST: 21, 28, 29
POPLAR ST: 17
PORTER ST: 25, 32
PUTTING DR: 24
RAILROAD AVE: 16
REDWOOD RD: 16
REED AVE: 29
RESERVOIR RD: 35
REYNOLDS FARM WAY: 34
RIDGE RD: 01, 02
RIDGEWOOD RD: 23
ROBIN RD: 34, 35
ROCK MEADOW RD: 13
RUSSELL AVE: 14
ST DENIS DR: 24
SALISBURY DR: 13
SANDY VALLEY RD: 10, 11, 15
SAXON RD: 40
SCHAEFER AVE: 23
SCHOOL ST: 23
SEXTON AVE: 20, 28, 29
SHERMAN'S WAY: 28, 29, 36
SHOE STRING LN: 13
SHORT ST: 21
SKYLINE DR: 02
SMITH DR: 24
SOUTHWEST PK: 17
SPELLMAN RD: 31, 32
SPRING LN: 24
SPRUCE DR: 35
STANFORD DR: 34
STATION DR: 32, 33
STEARNS ST: 21
STERLING RD: 13, 14
STEVENS CIR: 04, 05

STONEGATE LN: 27, 34
STONEMEADOW DR: 02, 04, 05
STORROW CIR: 04
STRAFFORD PL: 23
STRAFFORD RD: 16, 23
STRASSER AVE: 24, 31
SUMAC DR: 40
SUMMER ST: 02, 03, 05
SUNRISE RD: 34, 35
SUNSET RD: 05
SYCAMORE DR: 36, 40
SYLVAN RD: 20, 21
TAMARACK RD: 35, 40
TEMPLE RD: 28, 29
THATCHER ST: 15, 22
THOMPSON AVE: 29, 36
TRAILSIDE DR: 39
TRANSIT SQ: 16, 23, 24
TWIN POST RD: 20
UNIVERSITY AVE: 33, 37, 38
WAGON RD: 21, 29
WALDO WAY: 16
WALKER RD: 25, 32
WALPER ST: 24, 31
WARWICK DR: 20
WASHINGTON ST: 16, 23
WEATHERBEE DR: 25
WEBSTER ST: 16
WELLINGTON DR: 21, 29
WELLS AVE: 29
WENTWORTH ST: 16
WESSEX DR: 20
WESTBROOK LN: 23
WESTCHESTER DR: 13
WESTDALE RD: 17
WESTFIELD ST: 01, 02, 03
WESTLAND AVE: 28
WESTVIEW TER: 20, 21
WESTWOOD GLEN RD: 14
WESTWOOD TER: 18

WHIPPOORWILL DR: 11
WHITEWOOD RD: 25, 32, 33
WHITNEY AVE: 28, 29, 35, 36
WICKLOW DR: 20
WIGHT LN: 32
WILDWOOD DR: 20
WILLARD CIR: 23, 24
WILLET POND DR: 41
WILLOW FARM RD: 21
WILLOW ST: 21, 29
WILSON WAY: 23
WILSONDALE ST: 01, 02
WINDMILL LN: 28
WINDSOR RD: 14
WINSLOW RD: 39, 40
WINTER ST: 29, 36
WINTER TER: 36
WOODLAND RD: 13, 20
WOODRIDGE RD: 40, 41
YALE ST: 38
YORK WAY: 13, 20
YOUNGS RD: 27