
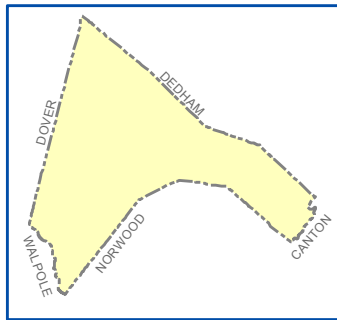


STREET ATLAS WITH 2002 AND 2012 FEMA DESIGNATIONS



2012

**TOWN OF WESTWOOD
Norfolk County
Massachusetts**



[CLICK HERE FOR SCHOOLS & POINTS OF INTEREST](#)

[CLICK HERE FOR FEMA CODES](#)

[CLICK HERE FOR LARGE STREET INDEX](#)

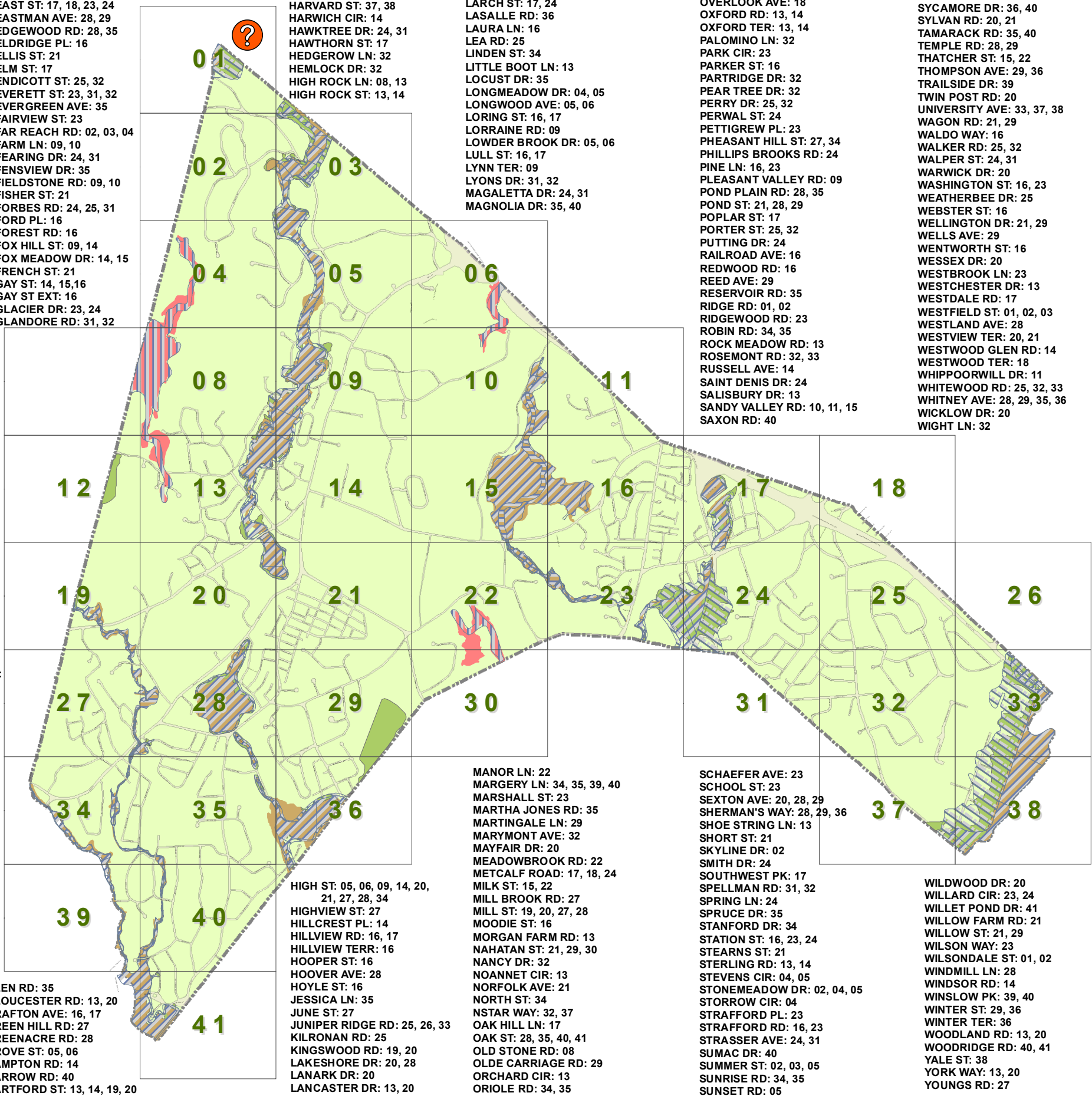


Prepared By the
Town of Westwood
Massachusetts
This is to be used for
information only



Date: 2/23/2012

- ADAMS ST: 25
- ALCOTT LN: 16
- ALDER RD: 35, 40, 41
- ALLAN RD: 17
- ALPENA AVE: 18
- ARAN RD: 31, 32
- ARCADIA RD: 28, 35
- ASH ST: 17, 24
- AUTUMN DR: 36
- AUTUMN LN: 36
- BAKER ST: 21
- BARLOW LN: 14
- BAY COLONY DR: 22, 30
- BAYLEY ST: 21
- BEACON ST: 23
- BEECHNUT RD: 34, 35
- BEVERLY LN: 14
- BIRCH LN: 17
- BIRCH ST: 17, 24
- BIRCH TREE DR: 09, 14
- BLUE HILL DR: 25, 26, 33
- BLUE JAY RD: 11
- BLUEBERRY LN: 34
- BONNEY ST: 21
- BOOTH DR: 24
- BOSTON PROVIDENCE PIKE: 17, 24, 31
- BRIAR LN: 35, 40
- BRIARWOOD DR: 36
- BRIDLE PATH: 29
- BROOK ST: 41
- BROOKFIELD RD: 23
- BUCKBOARD LN: 16, 23
- BUCKMASTER RD: 28
- BURGESS AVE: 19, 27
- BURKE ST: 21
- CANTON ST: 17, 24, 25, 32, 37, 38
- CANTON TER: 18, 25
- CARBY RD: 04, 08
- CARBY ST: 04, 08, 09
- CARD AVE: 21
- CARDINAL DR: 11
- CARROLL AVE: 17, 23, 24
- CARROLL CT: 17
- CEDAR HILL DR: 11, 16
- CEDAR LN: 08, 13
- CHAMBERLAIN AVE: 27, 34
- CHERRY ST: 17
- CHESTER AVE: 18
- CHICKADEE LN: 11
- CHURCH ST: 21
- CHURCHILL RD: 09
- CIRCUIT RD: 28
- CIRCUMFERENTIAL HW (RTE 128): 06, 10, 11, 16, 17, 18, 25
- CLAPBOARDTREE ST: 21, 22, 23, 28, 29
- CLEARWATER DR: 40, 41
- COACH LN: 29
- COBLEIGH ST: 16
- COLBURN ST: 21
- COLBY WAY: 29, 36
- CONANT RD: 09
- CONIFER LN: 09
- CONNORS ST: 16
- COUNTRY CLUB RD: 06
- COUNTRY LN: 05, 09
- CRANSTON AVE: 18
- CRESTON AVE: 18
- CROFT REGIS RD: 16
- CROUSE AVE: 21
- CRYSTAL HILL TER: 27, 28
- CURRIER FARM RD: 24
- CURRIER LN: 25
- CURTIS ST: 16, 17
- CUSHING RD: 25, 32
- DARTMOUTH ST: 38
- DAYTON AVE: 21, 29
- DEAN AVE: 16, 23
- DEAN ST: 16
- DEERFIELD AVE: 14
- DELA PARK RD: 29
- DELAPA CIR: 29
- DOVER RD: 08, 09, 12, 13
- DOVER TER: 09
- DOWNEY ST: 17, 24
- DRAPER AVE: 34
- EAST ST: 17, 18, 23, 24
- EASTMAN AVE: 28, 29
- EDGEWOOD RD: 28, 35
- ELDRIDGE PL: 16
- ELLIS ST: 21
- ELM ST: 17
- ENDICOTT ST: 25, 32
- EVERETT ST: 23, 31, 32
- EVERGREEN AVE: 35
- FAIRVIEW ST: 23
- FAR REACH RD: 02, 03, 04
- FARM LN: 09, 10
- FEARING DR: 24, 31
- FENSVIEW DR: 35
- FIELDSTONE RD: 09, 10
- FISHER ST: 21
- FORBES RD: 24, 25, 31
- FORD PL: 16
- FOREST RD: 16
- FOX HILL ST: 09, 14
- FOX MEADOW DR: 14, 15
- FRENCH ST: 21
- GAY ST: 14, 15, 16
- GAY ST EXT: 16
- GLACIER DR: 23, 24
- GLANDORE RD: 31, 32
- GLEN RD: 35
- GLOUCESTER RD: 13, 20
- GRAFTON AVE: 16, 17
- GREEN HILL RD: 27
- GREENACRE RD: 28
- GROVE ST: 05, 06
- HAMPTON RD: 14
- HARROW RD: 40
- HARTFORD ST: 13, 14, 19, 20
- HARVARD ST: 37, 38
- HARWICH CIR: 14
- HAWKTREE DR: 24, 31
- HAWTHORN ST: 17
- HEDGEROW LN: 32
- HEMLOCK DR: 32
- HIGH ROCK LN: 08, 13
- HIGH ROCK ST: 13, 14
- HIGH ST: 05, 06, 09, 14, 20, 21, 27, 28, 34
- HIGHVIEW ST: 27
- HILLCREST PL: 14
- HILLVIEW RD: 16, 17
- HILLVIEW TERR: 16
- HOOPER ST: 16
- HOOVER AVE: 28
- HOYLE ST: 16
- JESSICA LN: 35
- JUNE ST: 27
- JUNIPER RIDGE RD: 25, 26, 33
- KILRONAN RD: 25
- KINGSWOOD RD: 19, 20
- LAKESHORE DR: 20, 28
- LANARK DR: 20
- LANCASTER DR: 13, 20
- LARCH ST: 17, 24
- LASALLE RD: 36
- LAURA LN: 16
- LEA RD: 25
- LINDEN ST: 34
- LITTLE BOOT LN: 13
- LOCUST DR: 35
- LONGMEADOW DR: 04, 05
- LONGWOOD AVE: 05, 06
- LORING ST: 16, 17
- LORRAINE RD: 09
- LOWDER BROOK DR: 05, 06
- LULL ST: 16, 17
- LYNN TER: 09
- LYONS DR: 31, 32
- MAGALETTA DR: 24, 31
- MAGNOLIA DR: 35, 40
- MANOR LN: 22
- MARGERY LN: 34, 35, 39, 40
- MARSHALL ST: 23
- MARTHA JONES RD: 35
- MARTINGALE LN: 29
- MARYMONT AVE: 32
- MAYFAIR DR: 20
- MEADOWBROOK RD: 22
- METCALF ROAD: 17, 18, 24
- MILK ST: 15, 22
- MILL BROOK RD: 27
- MILL ST: 19, 20, 27, 28
- MOODIE ST: 16
- MORGAN FARM RD: 13
- NAHATAN ST: 21, 29, 30
- NANCY DR: 32
- NOANNET CIR: 13
- NORFOLK AVE: 21
- NORTH ST: 34
- NSTAR WAY: 32, 37
- OAK HILL LN: 17
- OAK ST: 28, 35, 40, 41
- OLD STONE RD: 08
- OLDE CARRIAGE RD: 29
- ORCHARD CIR: 13
- ORIOLE RD: 34, 35
- OVERLOOK AVE: 18
- OXFORD RD: 13, 14
- OXFORD TER: 13, 14
- PALOMINO LN: 32
- PARK CIR: 23
- PARKER ST: 16
- PARTRIDGE DR: 32
- PEAR TREE DR: 32
- PERRY DR: 25, 32
- PERVAL ST: 24
- PETTIGREW PL: 23
- PHEASANT HILL ST: 27, 34
- PHILLIPS BROOKS RD: 24
- PINE LN: 16, 23
- PLEASANT VALLEY RD: 09
- POND PLAIN RD: 28, 35
- POND ST: 21, 28, 29
- POPLAR ST: 17
- PORTER ST: 25, 32
- PUTTING DR: 24
- RAILROAD AVE: 16
- REDWOOD RD: 16
- REED AVE: 29
- RESERVOIR RD: 35
- RIDGE RD: 01, 02
- RIDGEWOOD RD: 23
- ROBIN RD: 34, 35
- ROCK MEADOW RD: 13
- ROSEMONT RD: 32, 33
- RUSSELL AVE: 14
- SAINT DENIS DR: 24
- SALISBURY DR: 13
- SANDY VALLEY RD: 10, 11, 15
- SAXON RD: 40
- SCHAEFER AVE: 23
- SCHOOL ST: 23
- SEXTON AVE: 20, 28, 29
- SHERMAN'S WAY: 28, 29, 36
- SHOE STRING LN: 13
- SHORT ST: 21
- SKYLINE DR: 02
- SMITH DR: 24
- SOUTHWEST PK: 17
- SPELLMAN RD: 31, 32
- SPRING LN: 24
- SPRUCE DR: 35
- STANFORD DR: 34
- STATION ST: 16, 23, 24
- STEARNS ST: 21
- STERLING RD: 13, 14
- STEVENS CIR: 04, 05
- STONEMEADOW DR: 02, 04, 05
- STORROW CIR: 04
- STRAFFORD PL: 23
- STRAFFORD RD: 16, 23
- STRASSER AVE: 24, 31
- SUMAC DR: 40
- SUMMER ST: 02, 03, 05
- SUNRISE RD: 34, 35
- SUNSET RD: 05
- SYCAMORE DR: 36, 40
- SYLVAN RD: 20, 21
- TAMARACK RD: 35, 40
- TEMPLE RD: 28, 29
- THATCHER ST: 15, 22
- THOMPSON AVE: 29, 36
- TRAILSIDE DR: 39
- TWIN POST RD: 20
- UNIVERSITY AVE: 33, 37, 38
- WAGON RD: 21, 29
- WALDO WAY: 16
- WALKER RD: 25, 32
- WALPER ST: 24, 31
- WARWICK DR: 20
- WASHINGTON ST: 16, 23
- WEATHERBEE DR: 25
- WEBSTER ST: 16
- WELLINGTON DR: 21, 29
- WELLS AVE: 29
- WENTWORTH ST: 16
- WESSEX DR: 20
- WESTBROOK LN: 23
- WESTCHESTER DR: 13
- WESTDALE RD: 17
- WESTFIELD ST: 01, 02, 03
- WESTLAND AVE: 28
- WESTVIEW TER: 20, 21
- WESTWOOD GLEN RD: 14
- WESTWOOD TER: 18
- WHIPPOORWILL DR: 11
- WHITEWOOD RD: 25, 32, 33
- WHITNEY AVE: 28, 29, 35, 36
- WICKLOW DR: 20
- WIGHT LN: 32
- WILDWOOD DR: 20
- WILLARD CIR: 23, 24
- WILLET POND DR: 41
- WILLOW FARM RD: 21
- WILLOW ST: 21, 29
- WILSON WAY: 23
- WILSONDALE ST: 01, 02
- WINDMILL LN: 28
- WINDSOR RD: 14
- WINSLOW PK: 39, 40
- WINTER ST: 29, 36
- WINTER TER: 36
- WOODLAND RD: 13, 20
- WOODRIDGE RD: 40, 41
- YALE ST: 38
- YORK WAY: 13, 20
- YOUNGS RD: 27



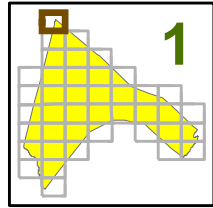
STREET ATLAS

WITH
2002 and 2012
FEMA DESIGNATIONS



2012

TOWN OF WESTWOOD
Norfolk County
Massachusetts



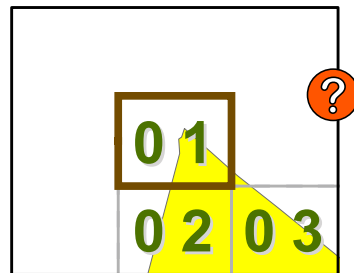
2002 FEMA Designations (striped)

- A
- AE
- Floodway - 100 yr - BFEs
- X500

2012 FEMA Designations (solid colors)

- A
- AE
- AH
- AO
- 0.2 PCT ANNUAL CHANCE FLOOD HAZARD
- Tax Parcels
- Train Tracks

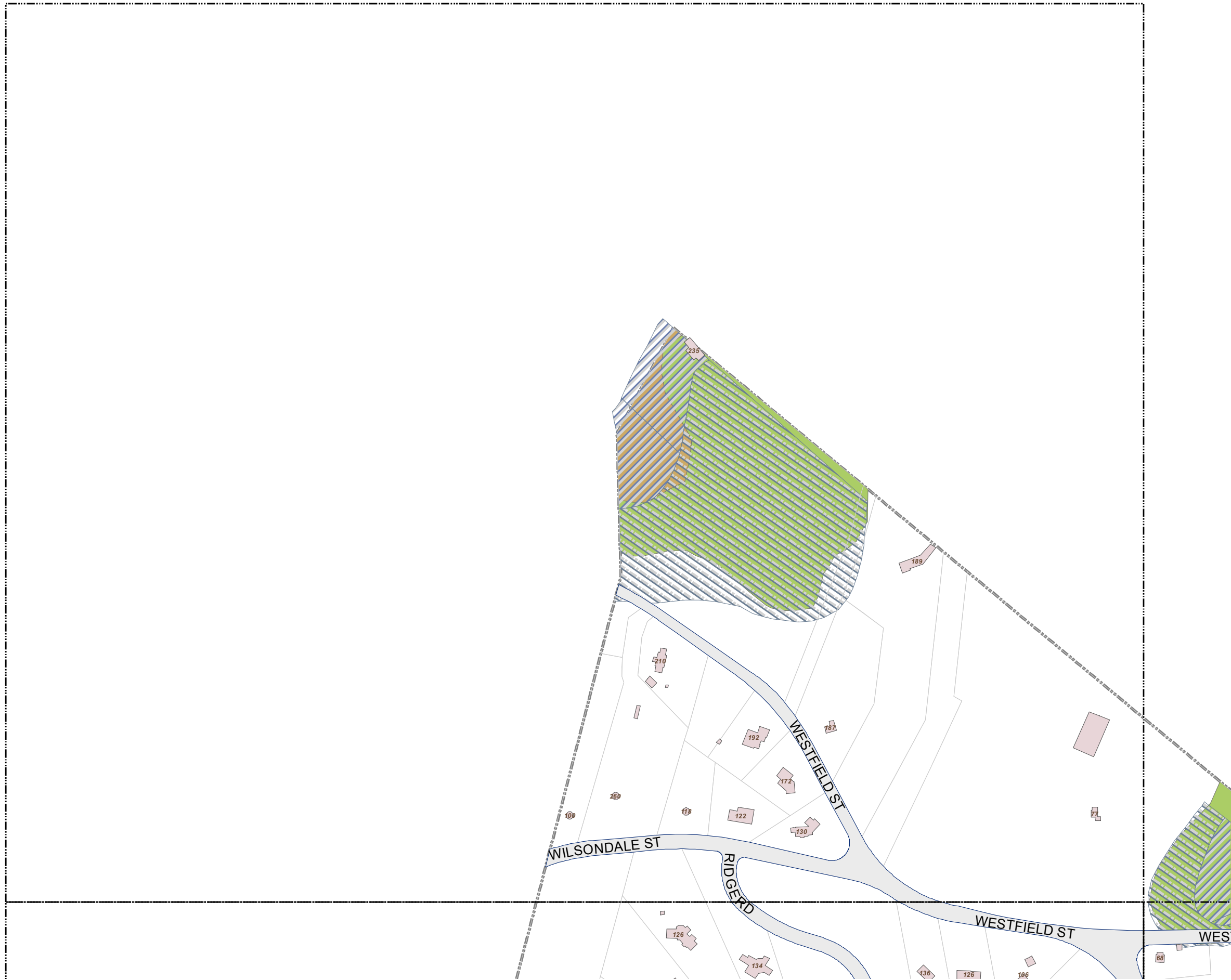
[CLICK HERE FOR
FEMA CODE
EXPLANATIONS](#)



Prepared By the
Town of Westwood
Massachusetts
This is to be used for
information only



Date: 2/23/2012



STREET ATLAS

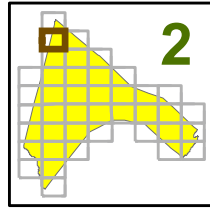
WITH
2002 and 2012
FEMA DESIGNATIONS



2012

TOWN OF WESTWOOD

Norfolk County
Massachusetts



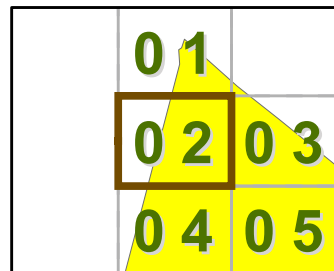
2002 FEMA Designations (striped)

- A
- AE
- Floodway - 100 yr - BFEs
- X500

2012 FEMA Designations (solid colors)

- A
- AE
- AH
- AO
- 0.2 PCT ANNUAL CHANCE FLOOD HAZARD
- Tax Parcels
- Train Tracks

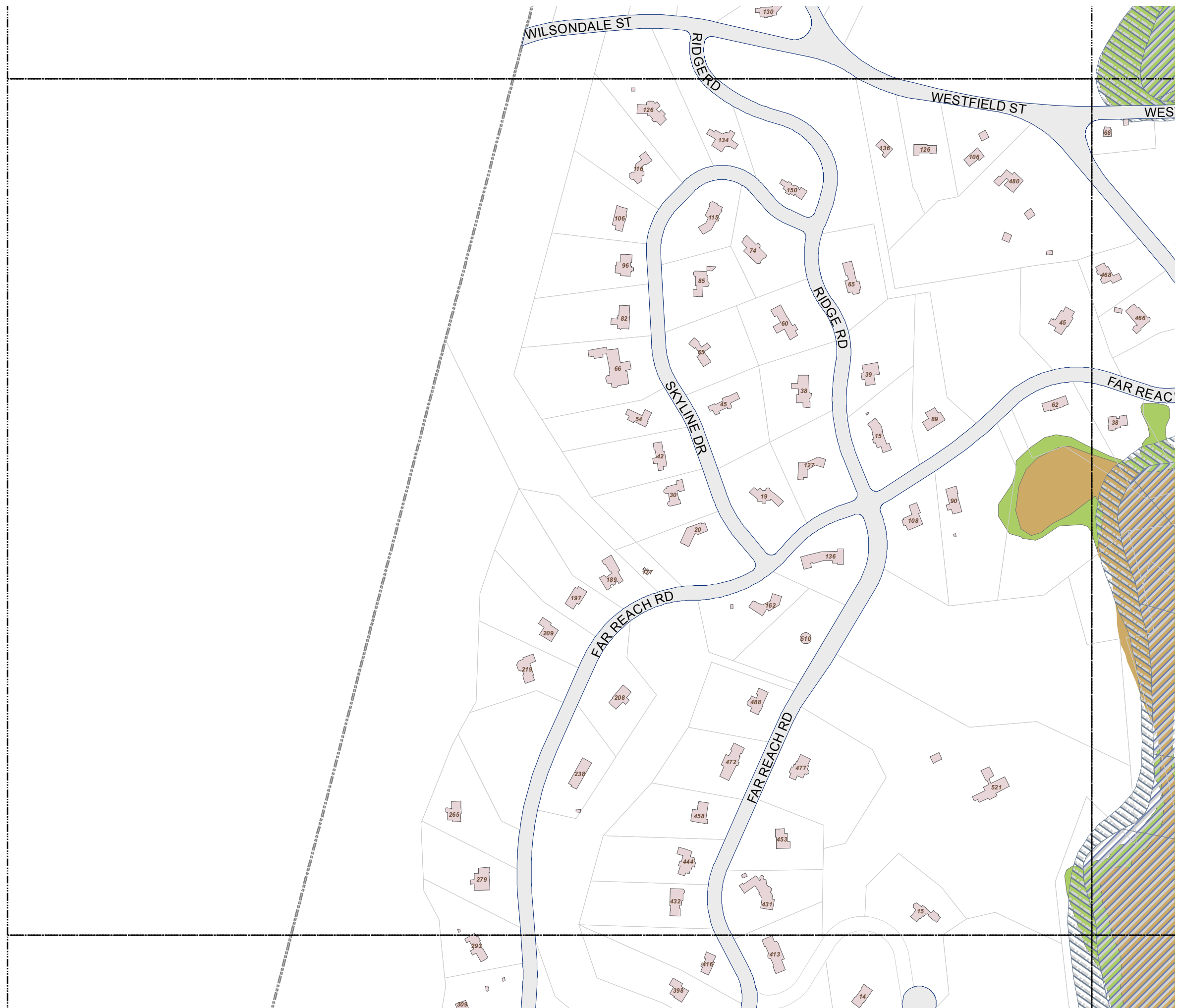
**CLICK HERE FOR
FEMA CODE
EXPLANATIONS**



Prepared By the
Town of Westwood
Massachusetts
This is to be used for
information only



Date: 2/23/2012



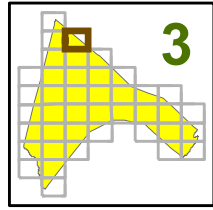
STREET ATLAS

WITH
2002 and 2012
FEMA DESIGNATIONS



2012

TOWN OF WESTWOOD
Norfolk County
Massachusetts



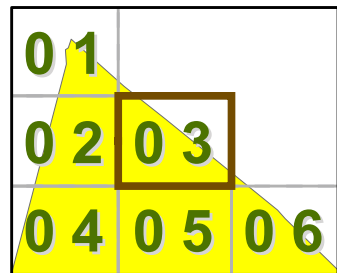
2002 FEMA Designations (striped)

- A
- AE
- Floodway - 100 yr - BFEs
- X500

2012 FEMA Designations (solid colors)

- A
- AE
- AH
- AO
- 0.2 PCT ANNUAL CHANCE FLOOD HAZARD
- Tax Parcels
- Train Tracks

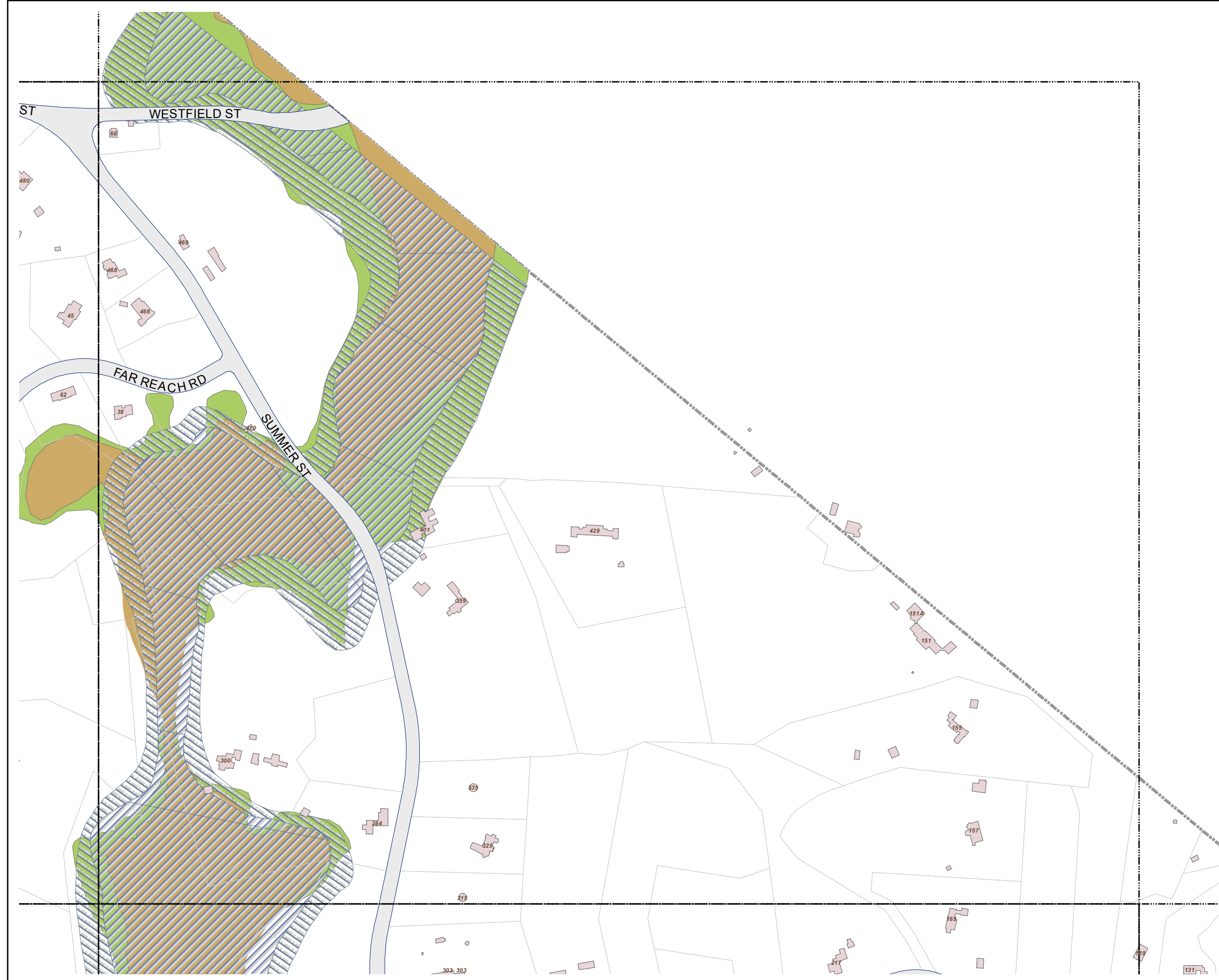
**CLICK HERE FOR
FEMA CODE
EXPLANATIONS**



Prepared By the
Town of Westwood
Massachusetts
This is to be used for
information only



Date: 2/23/2012



STREET ATLAS

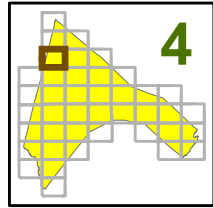
WITH
2002 and 2012
FEMA DESIGNATIONS



2012

TOWN OF WESTWOOD

Norfolk County
Massachusetts



2002 FEMA Designations (striped)

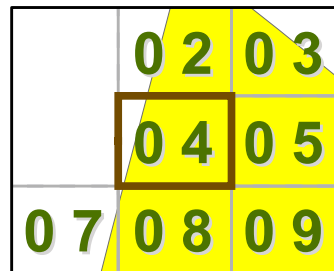
- A
- AE
- Floodway - 100 yr - BFEs
- X500

2012 FEMA Designations (solid colors)

- A
- AE
- AH
- AO
- 0.2 PCT ANNUAL CHANCE FLOOD HAZARD

- Tax Parcels
- Train Tracks

**CLICK HERE FOR
FEMA CODE
EXPLANATIONS**

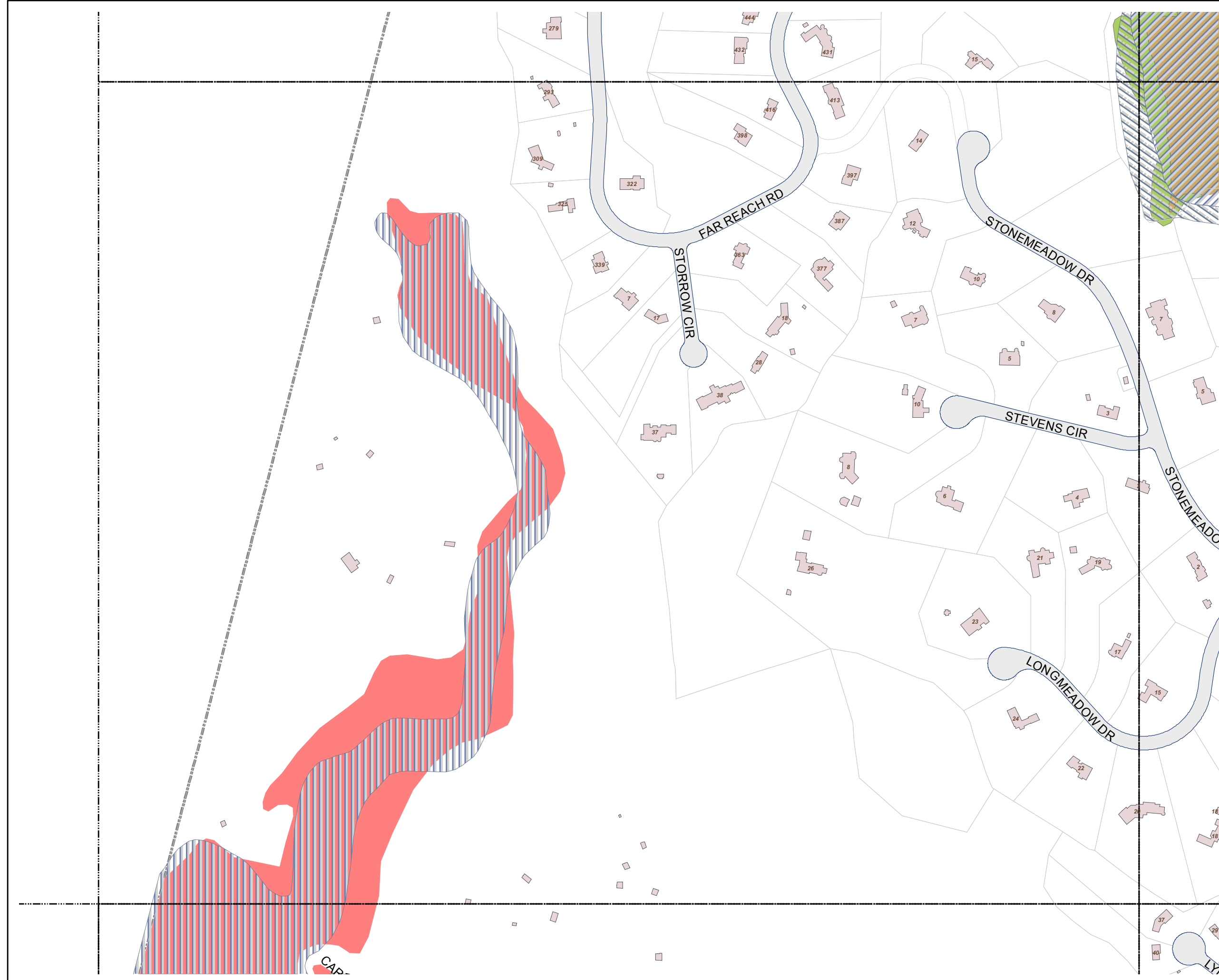


Prepared By the
Town of Westwood
Massachusetts
This is to be used for
information only



Date: 2/23/2012

TOWN OF WESTWOOD, MASSACHUSETTS



TOWN OF WESTWOOD, MASSACHUSETTS

STREET ATLAS

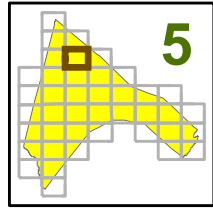
WITH
2002 and 2012
FEMA DESIGNATIONS



2012

TOWN OF WESTWOOD

Norfolk County
Massachusetts



2002 FEMA Designations (striped)

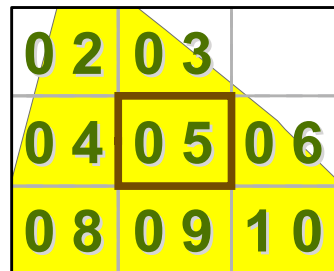
- A
- AE
- Floodway - 100 yr - BFEs
- X500

2012 FEMA Designations (solid colors)

- A
- AE
- AH
- AO
- 0.2 PCT ANNUAL CHANCE FLOOD HAZARD

- Tax Parcels
- Train Tracks

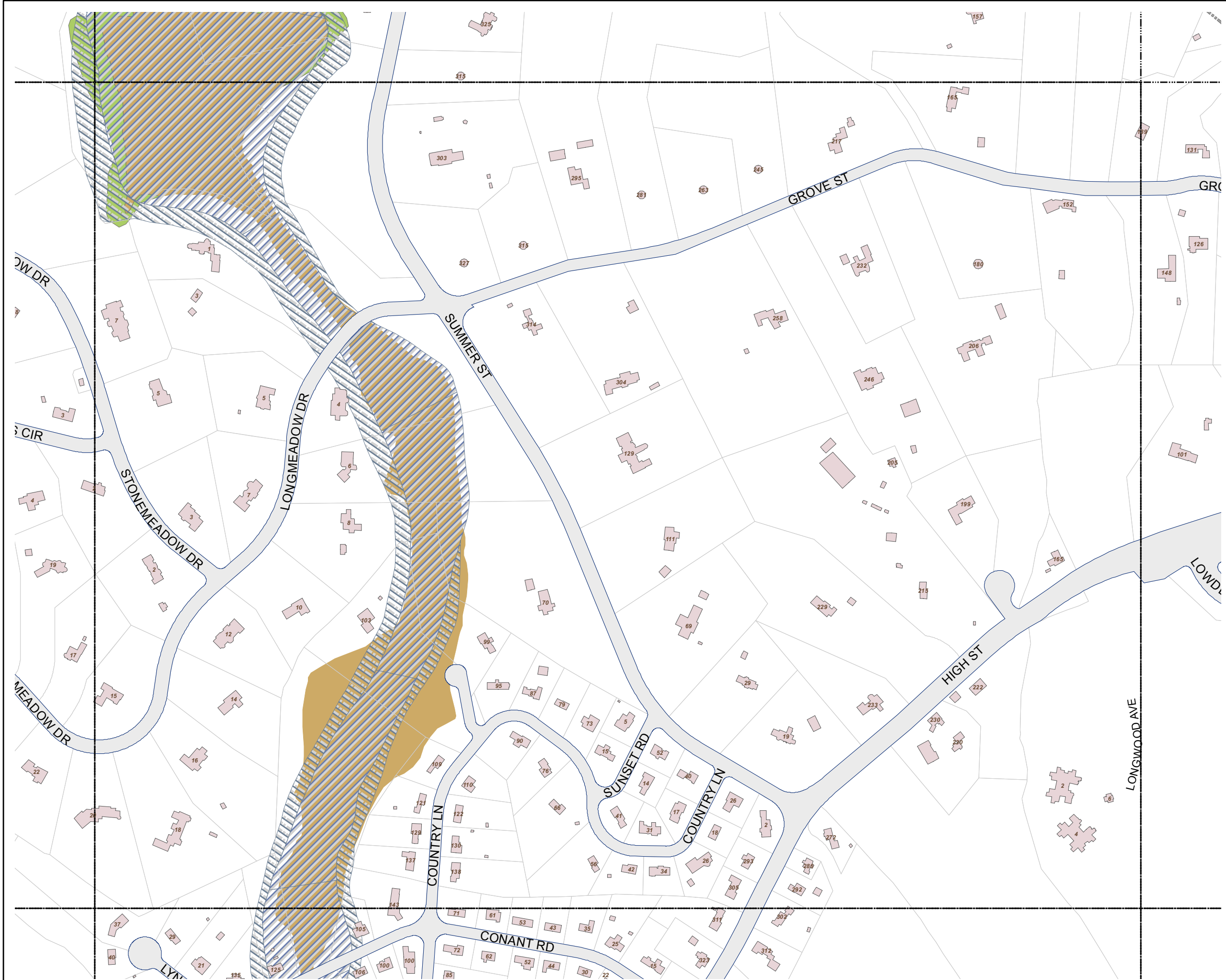
CLICK HERE FOR
FEMA CODE
EXPLANATIONS



Prepared By the
Town of Westwood
Massachusetts
This is to be used for
information only



Date: 2/23/2012



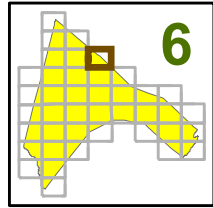
STREET ATLAS

WITH
2002 and 2012
FEMA DESIGNATIONS



2012

TOWN OF WESTWOOD
Norfolk County
Massachusetts



2002 FEMA Designations (striped)

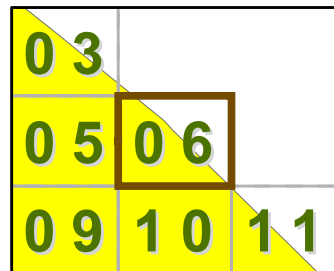
- A
- AE
- Floodway - 100 yr - BFEs
- X500

2012 FEMA Designations (solid colors)

- A
- AE
- AH
- AO
- 0.2 PCT ANNUAL CHANCE FLOOD HAZARD

- Tax Parcels
- Train Tracks

**CLICK HERE FOR
FEMA CODE
EXPLANATIONS**



Prepared By the
Town of Westwood
Massachusetts
This is to be used for
information only



Date: 2/23/2012



STREET ATLAS

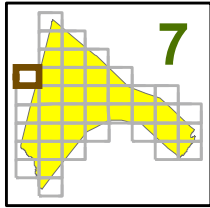
WITH
2002 and 2012
FEMA DESIGNATIONS



2012

TOWN OF WESTWOOD

Norfolk County
Massachusetts



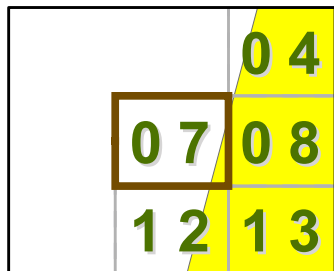
2002 FEMA Designations (striped)

- A
- AE
- Floodway - 100 yr - BFEs
- X500

2012 FEMA Designations (solid colors)

- A
- AE
- AH
- AO
- 0.2 PCT ANNUAL CHANCE FLOOD HAZARD
- Tax Parcels
- Train Tracks

[CLICK HERE FOR
FEMA CODE
EXPLANATIONS](#)

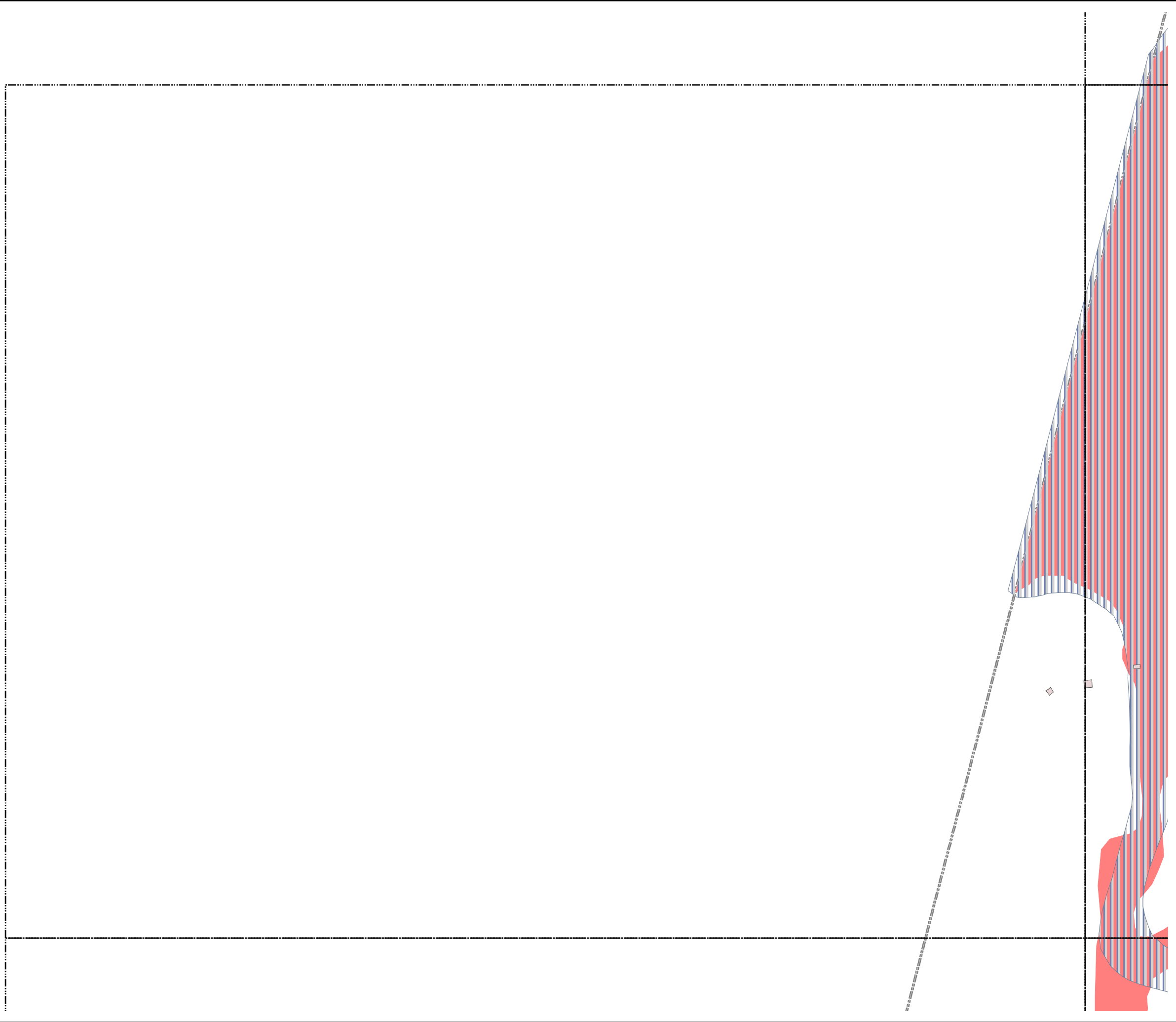


Prepared By the
Town of Westwood
Massachusetts
This is to be used for
information only



Date: 2/23/2012

TOWN OF WESTWOOD, MASSACHUSETTS



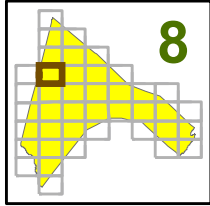
STREET ATLAS

WITH
2002 and 2012
FEMA DESIGNATIONS



2012

TOWN OF WESTWOOD
Norfolk County
Massachusetts



2002 FEMA Designations (striped)

- A
- AE
- Floodway - 100 yr - BFEs
- X500

2012 FEMA Designations (solid colors)

- A
- AE
- AH
- AO
- 0.2 PCT ANNUAL CHANCE FLOOD HAZARD
- Tax Parcels
- Train Tracks

**CLICK HERE FOR
FEMA CODE
EXPLANATIONS**

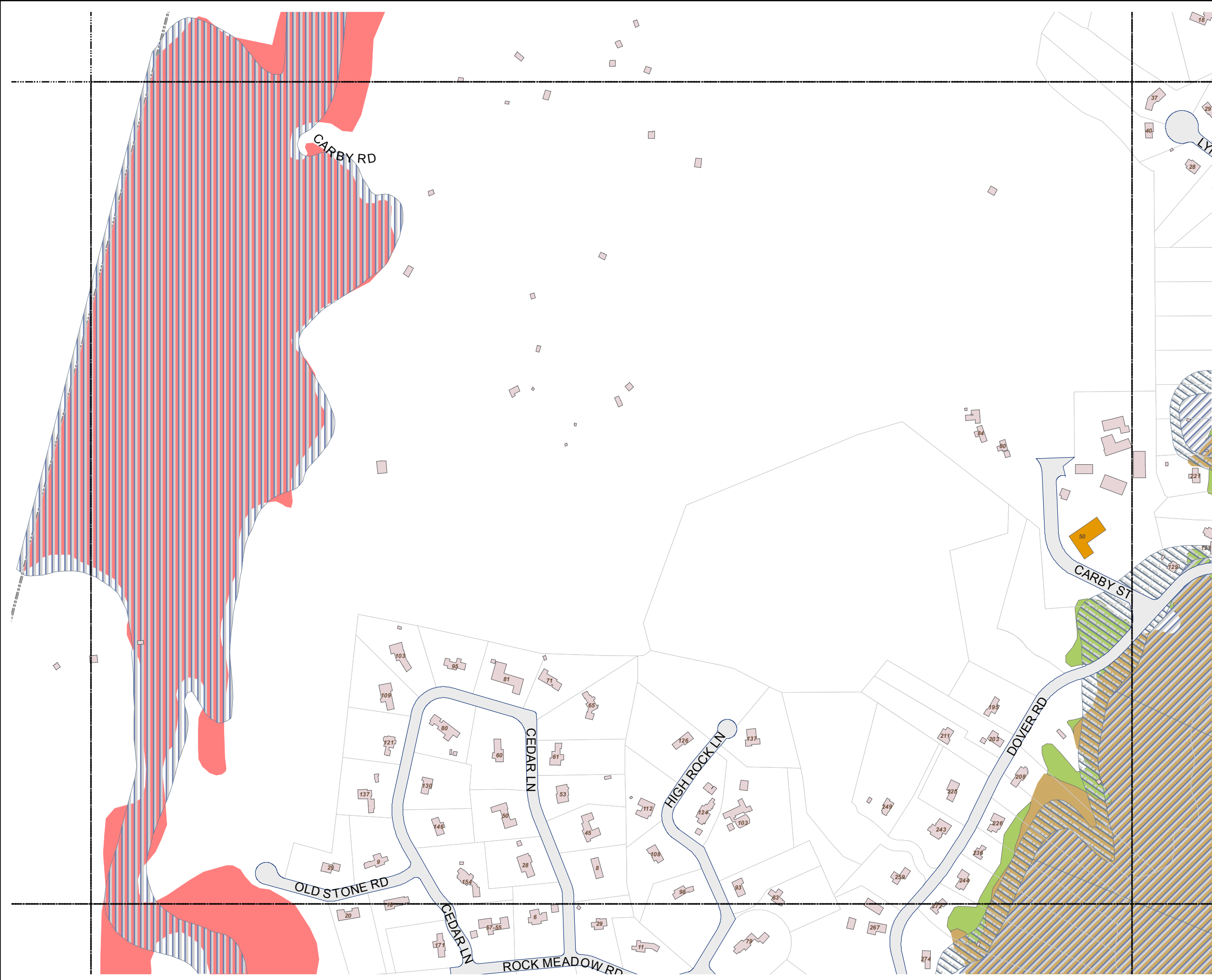
	04	05
07	08	09
12	13	14



Prepared By the
Town of Westwood
Massachusetts
This is to be used for
information only



Date: 2/23/2012



STREET ATLAS

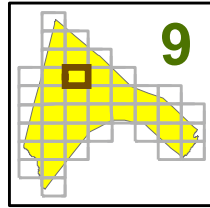
WITH
2002 and 2012
FEMA DESIGNATIONS



2012

TOWN OF WESTWOOD

Norfolk County
Massachusetts



2002 FEMA Designations (striped)

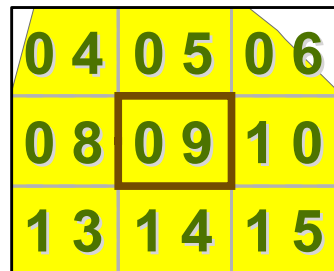
- A
- AE
- Floodway - 100 yr - BFEs
- X500

2012 FEMA Designations (solid colors)

- A
- AE
- AH
- AO
- 0.2 PCT ANNUAL CHANCE FLOOD HAZARD

- Tax Parcels
- Train Tracks

**CLICK HERE FOR
FEMA CODE
EXPLANATIONS**

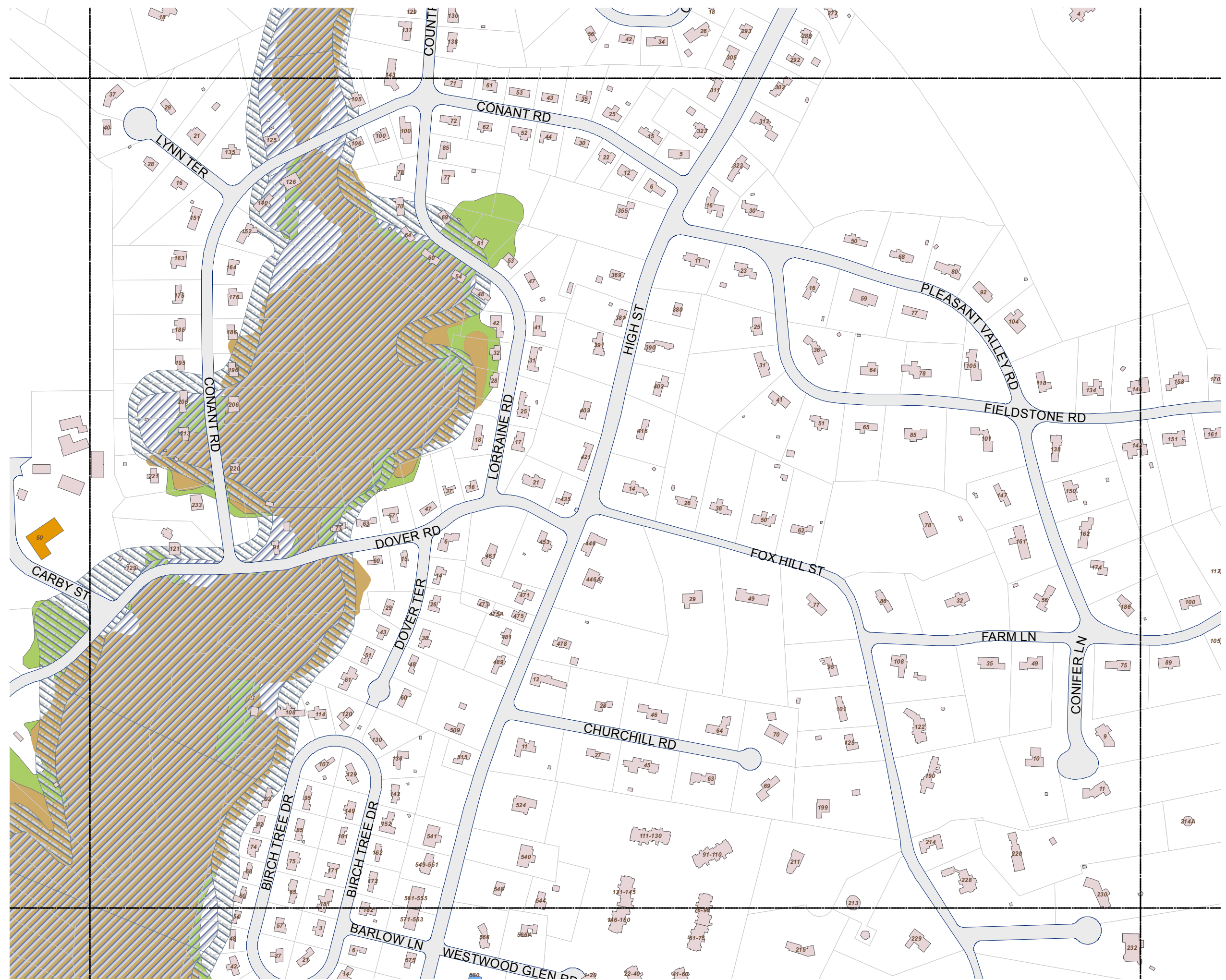


Prepared By the
Town of Westwood
Massachusetts
This is to be used for
information only



Date: 2/23/2012

TOWN OF WESTWOOD, MASSACHUSETTS



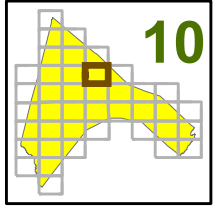
STREET ATLAS

WITH
2002 and 2012
FEMA DESIGNATIONS



2012

TOWN OF WESTWOOD
Norfolk County
Massachusetts



- 2002 FEMA Designations (striped)**
- A
 - AE
 - Floodway - 100 yr - BFEs
 - X500
- 2012 FEMA Designations (solid colors)**
- A
 - AE
 - AH
 - AO
 - 0.2 PCT ANNUAL CHANCE FLOOD HAZARD
 - Tax Parcels
 - Train Tracks

**CLICK HERE FOR
FEMA CODE
EXPLANATIONS**

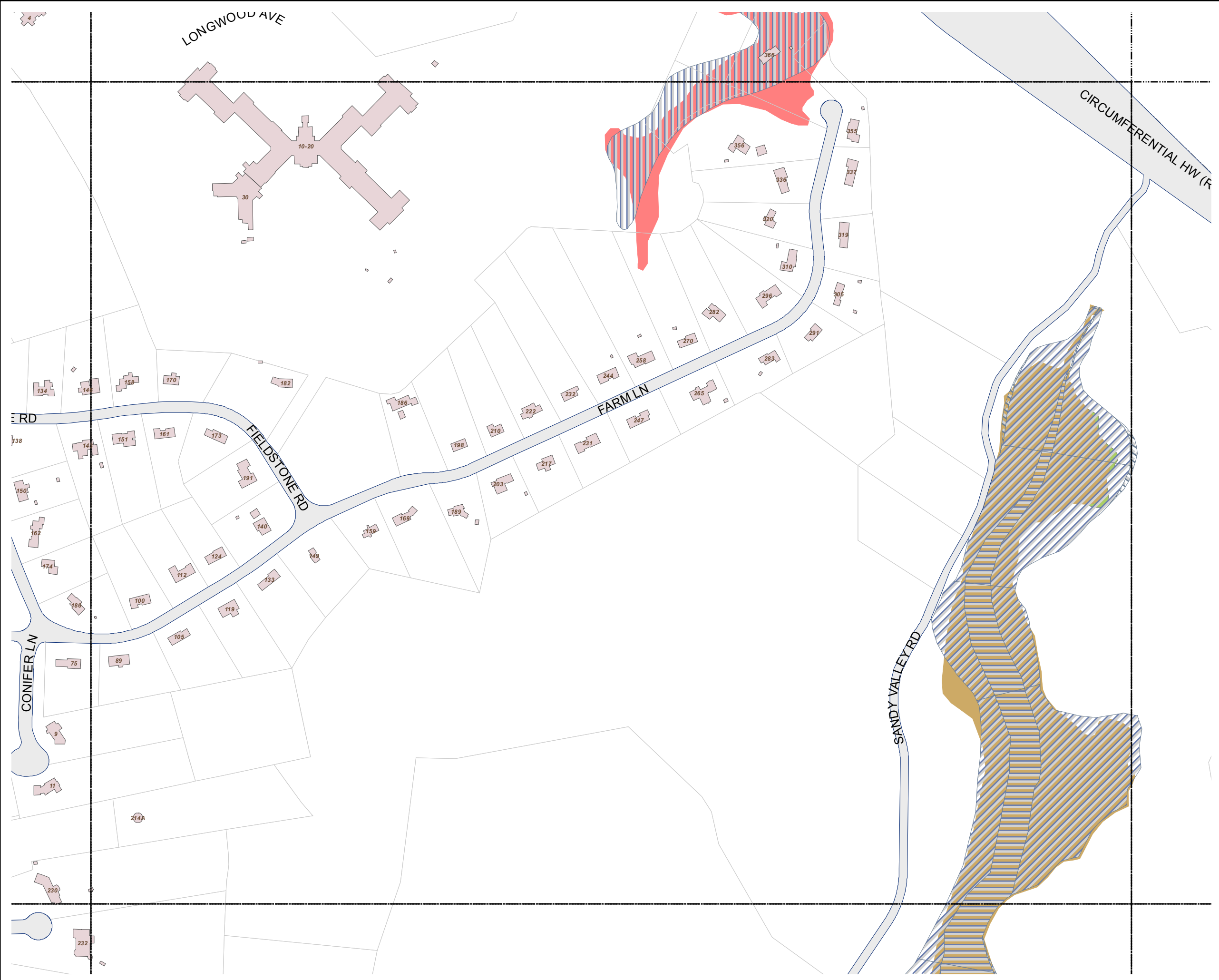
05	06	
09	10	11
14	15	16



Prepared By the
Town of Westwood
Massachusetts
This is to be used for
information only



Date: 2/23/2012



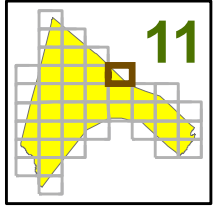
STREET ATLAS

WITH
2002 and 2012
FEMA DESIGNATIONS



2012

TOWN OF WESTWOOD
Norfolk County
Massachusetts



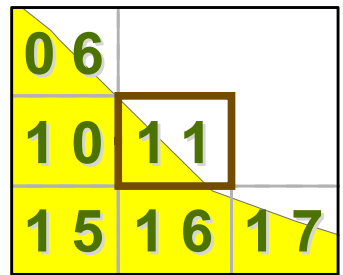
2002 FEMA Designations (striped)

- A
- AE
- Floodway - 100 yr - BFEs
- X500

2012 FEMA Designations (solid colors)

- A
- AE
- AH
- AO
- 0.2 PCT ANNUAL CHANCE FLOOD HAZARD
- Tax Parcels
- Train Tracks

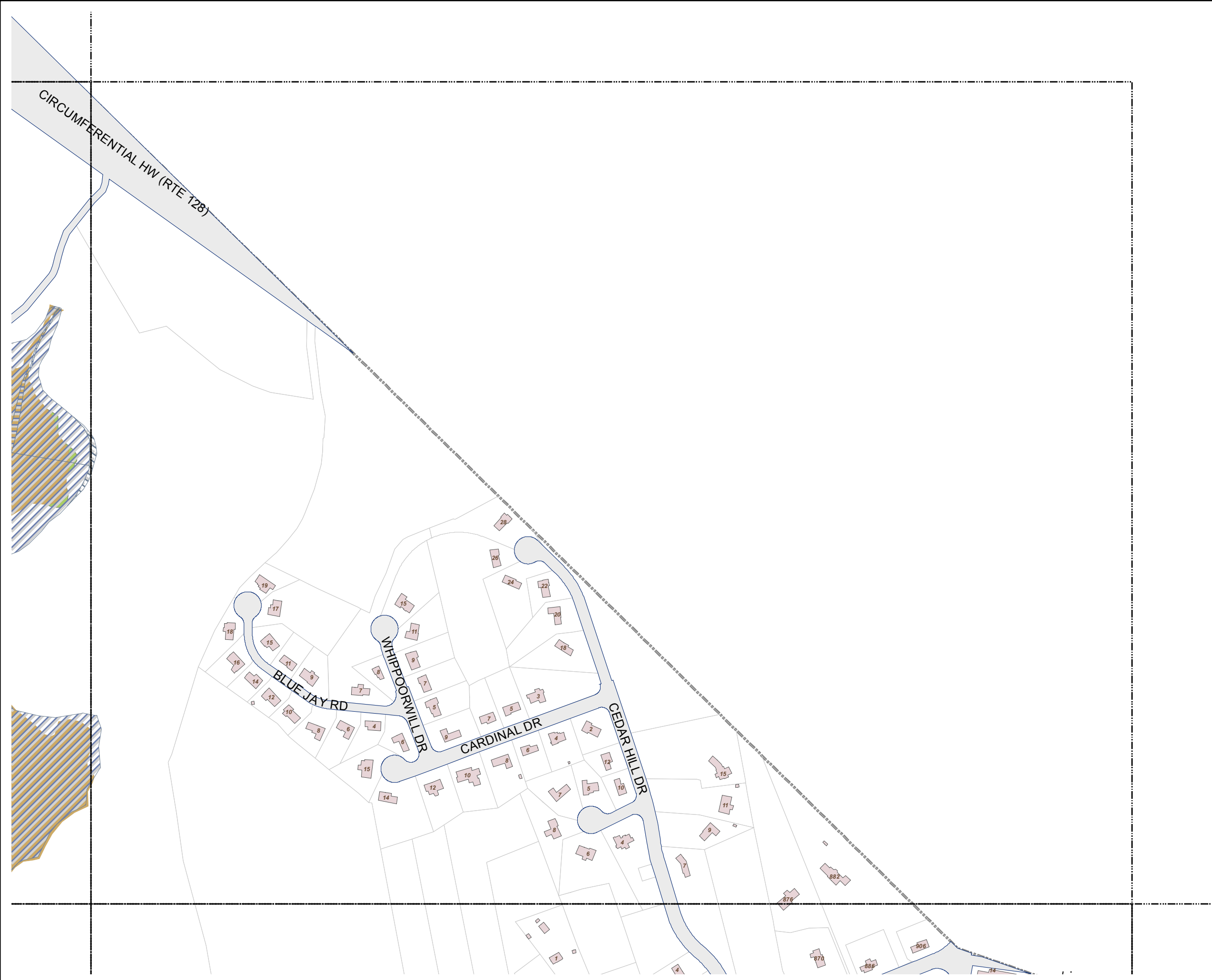
[CLICK HERE FOR
FEMA CODE
EXPLANATIONS](#)



Prepared By the
Town of Westwood
Massachusetts
This is to be used for
information only



Date: 2/23/2012



STREET ATLAS

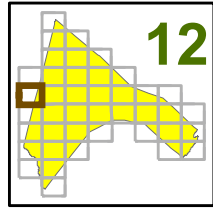
WITH
2002 and 2012
FEMA DESIGNATIONS



2012

TOWN OF WESTWOOD

Norfolk County
Massachusetts



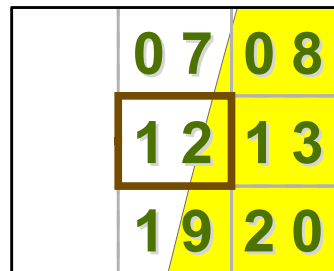
2002 FEMA Designations (striped)

- A
- AE
- Floodway - 100 yr - BFEs
- X500

2012 FEMA Designations (solid colors)

- A
- AE
- AH
- AO
- 0.2 PCT ANNUAL CHANCE FLOOD HAZARD
- Tax Parcels
- Train Tracks

**CLICK HERE FOR
FEMA CODE
EXPLANATIONS**



Prepared By the
Town of Westwood
Massachusetts
This is to be used for
information only



Date: 2/23/2012

TOWN OF WESTWOOD, MASSACHUSETTS



STREET ATLAS

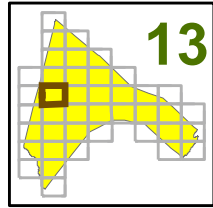
WITH
2002 and 2012
FEMA DESIGNATIONS



2012

TOWN OF WESTWOOD

Norfolk County
Massachusetts



2002 FEMA Designations (striped)

- A
- AE
- Floodway - 100 yr - BFEs
- X500

2012 FEMA Designations (solid colors)

- A
- AE
- AH
- AO
- 0.2 PCT ANNUAL CHANCE FLOOD HAZARD
- Tax Parcels
- Train Tracks

**CLICK HERE FOR
FEMA CODE
EXPLANATIONS**

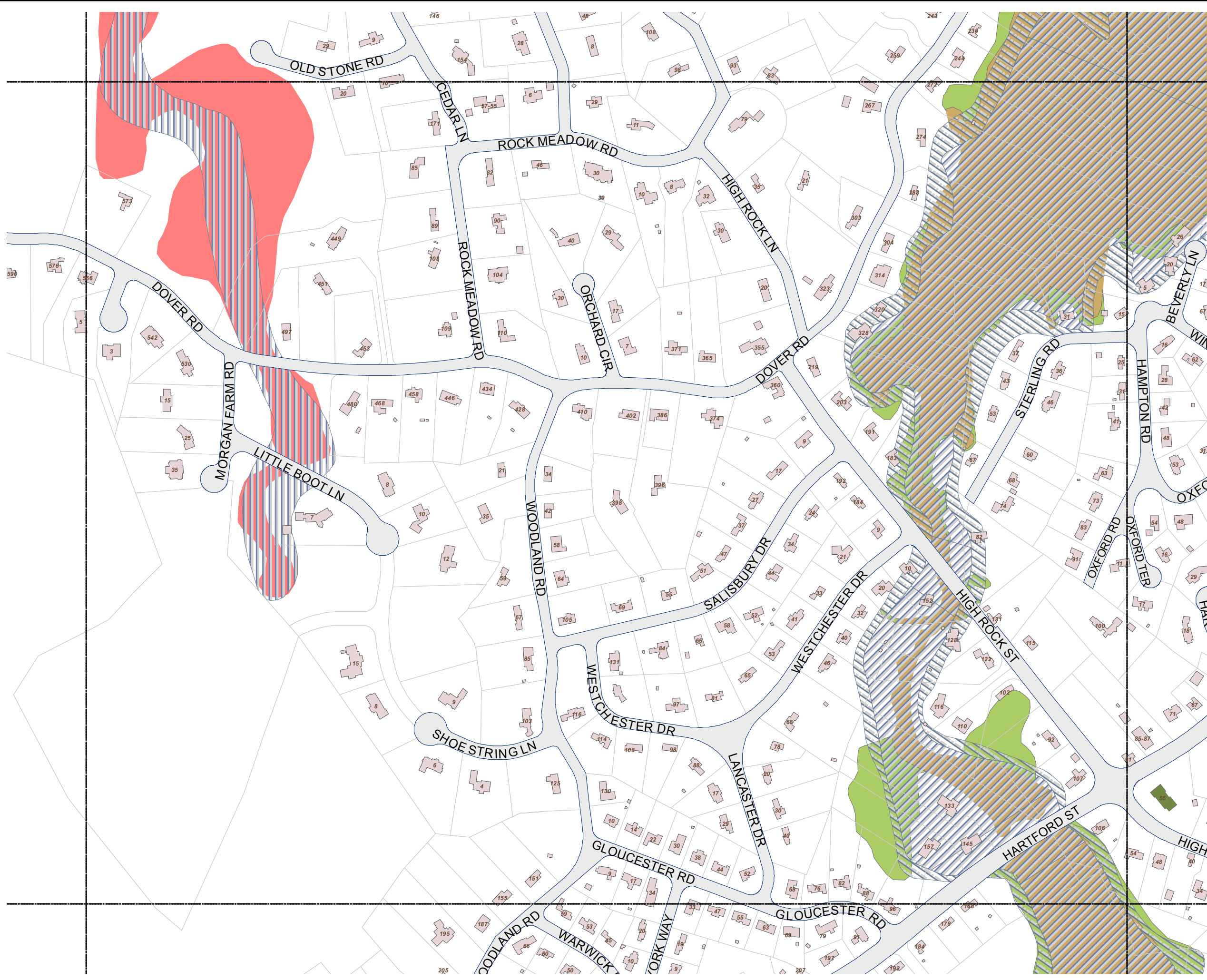
07	08	09
12	13	14
19	20	21



Prepared By the
Town of Westwood
Massachusetts
This is to be used for
information only



Date: 2/23/2012



STREET ATLAS

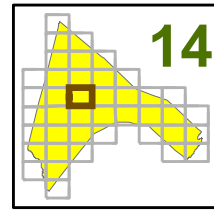
WITH
2002 and 2012
FEMA DESIGNATIONS



2012

TOWN OF WESTWOOD

Norfolk County
Massachusetts



2002 FEMA Designations (striped)

- A
- AE
- Floodway - 100 yr - BFEs
- X500

2012 FEMA Designations (solid colors)

- A
- AE
- AH
- AO
- 0.2 PCT ANNUAL CHANCE FLOOD HAZARD

- Tax Parcels
- Train Tracks

**CLICK HERE FOR
FEMA CODE
EXPLANATIONS**

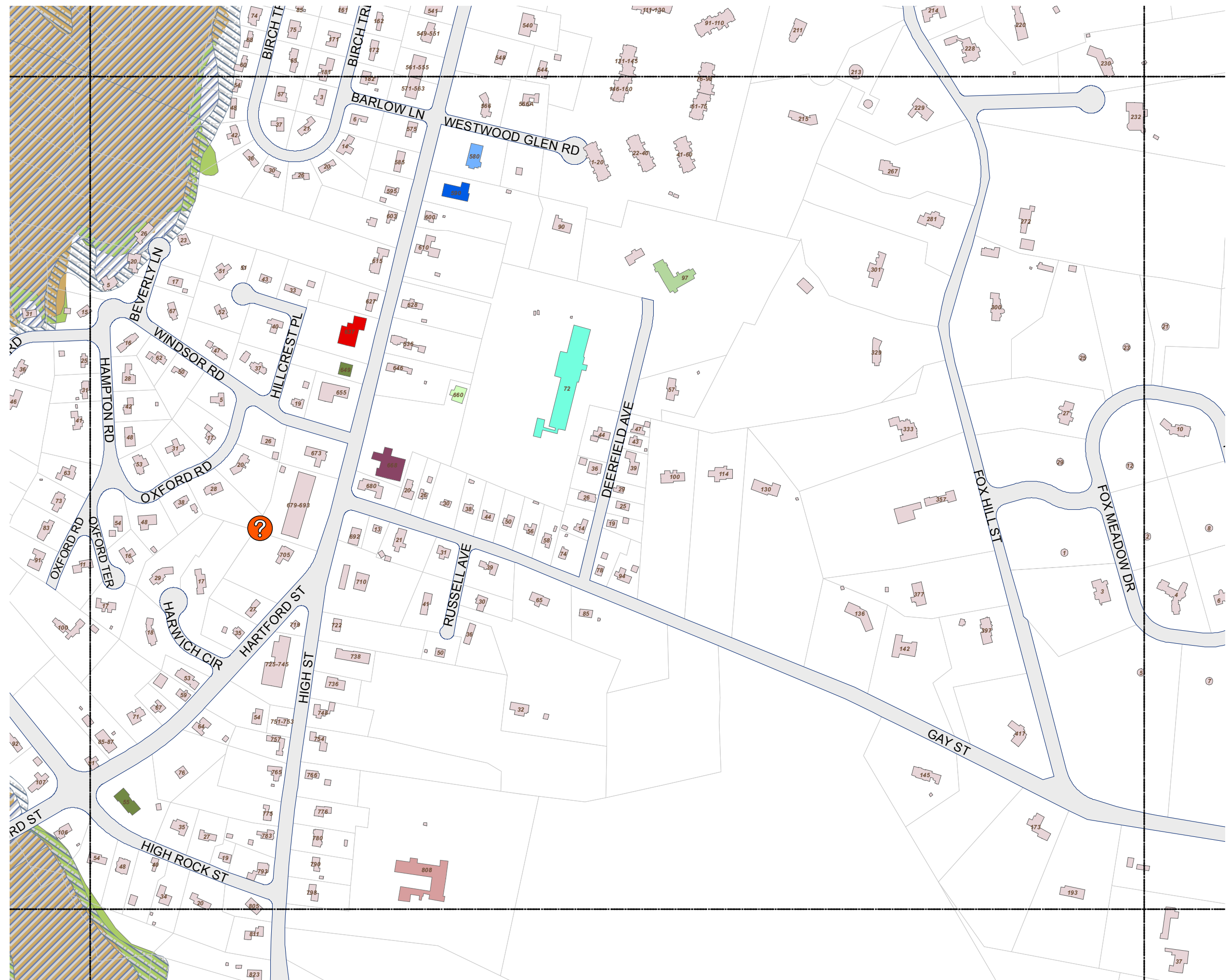
08	09	10
13	14	15
20	21	22



Prepared By the
Town of Westwood
Massachusetts
This is to be used for
information only



Date: 2/23/2012



TOWN OF WESTWOOD, MASSACHUSETTS

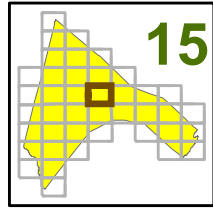
STREET ATLAS

WITH
2002 and 2012
FEMA DESIGNATIONS



2012

TOWN OF WESTWOOD
Norfolk County
Massachusetts



- 2002 FEMA Designations (striped)**
- A
 - AE
 - Floodway - 100 yr - BFEs
 - X500
- 2012 FEMA Designations (solid colors)**
- A
 - AE
 - AH
 - AO
 - 0.2 PCT ANNUAL CHANCE FLOOD HAZARD
 - Tax Parcels
 - Train Tracks

[CLICK HERE FOR
FEMA CODE
EXPLANATIONS](#)

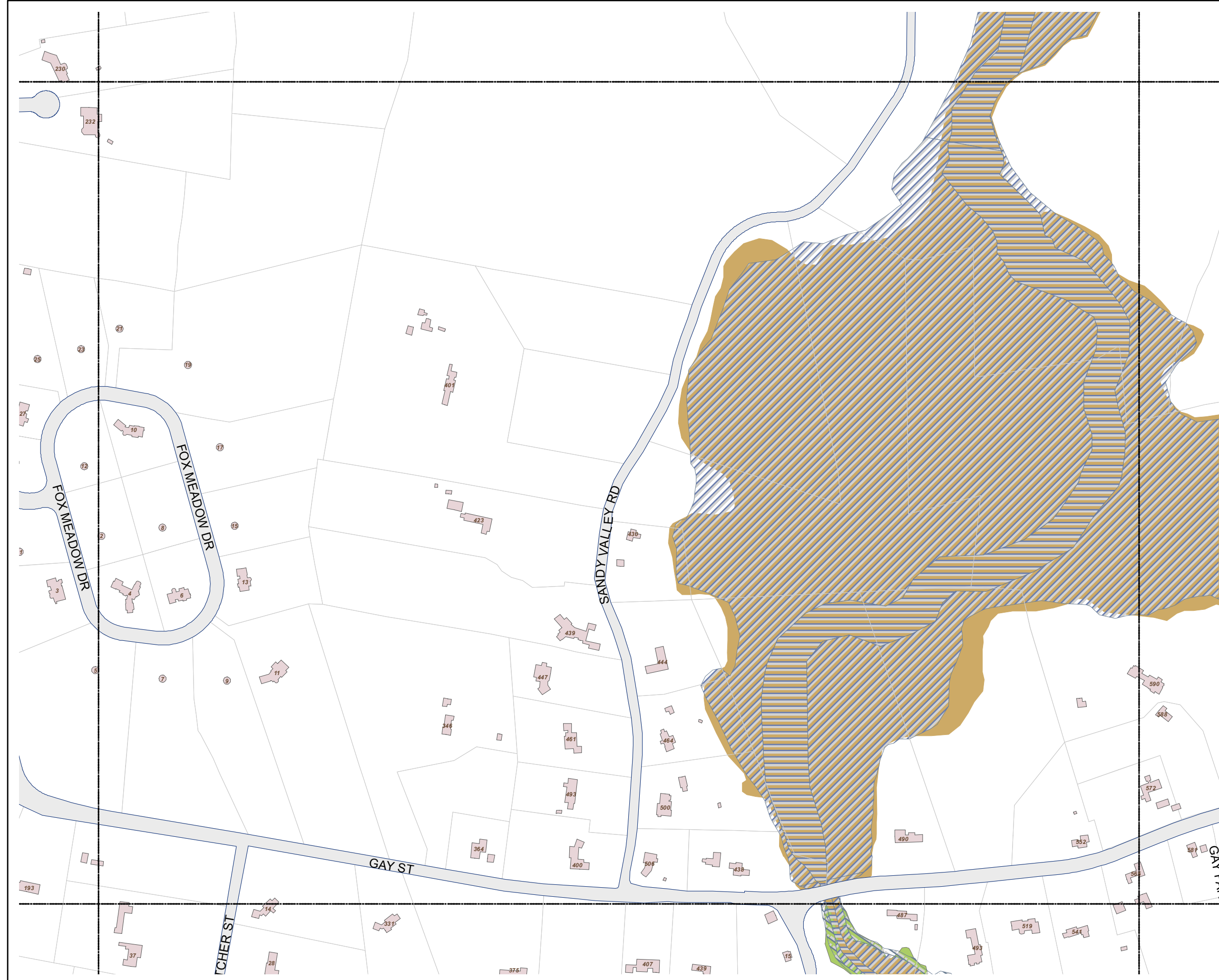
09	10	11
14	15	16
21	22	23



Prepared By the
Town of Westwood
Massachusetts
This is to be used for
information only



Date: 2/23/2012



TOWN OF WESTWOOD, MASSACHUSETTS

STREET ATLAS

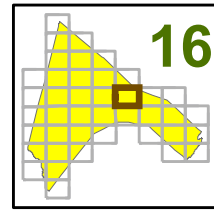
WITH
2002 and 2012
FEMA DESIGNATIONS



2012

TOWN OF WESTWOOD

Norfolk County
Massachusetts



2002 FEMA Designations (striped)

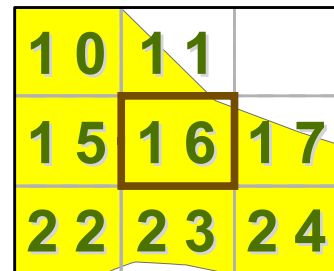
- A
- AE
- Floodway - 100 yr - BFEs
- X500

2012 FEMA Designations (solid colors)

- A
- AE
- AH
- AO
- 0.2 PCT ANNUAL CHANCE FLOOD HAZARD

- Tax Parcels
- Train Tracks

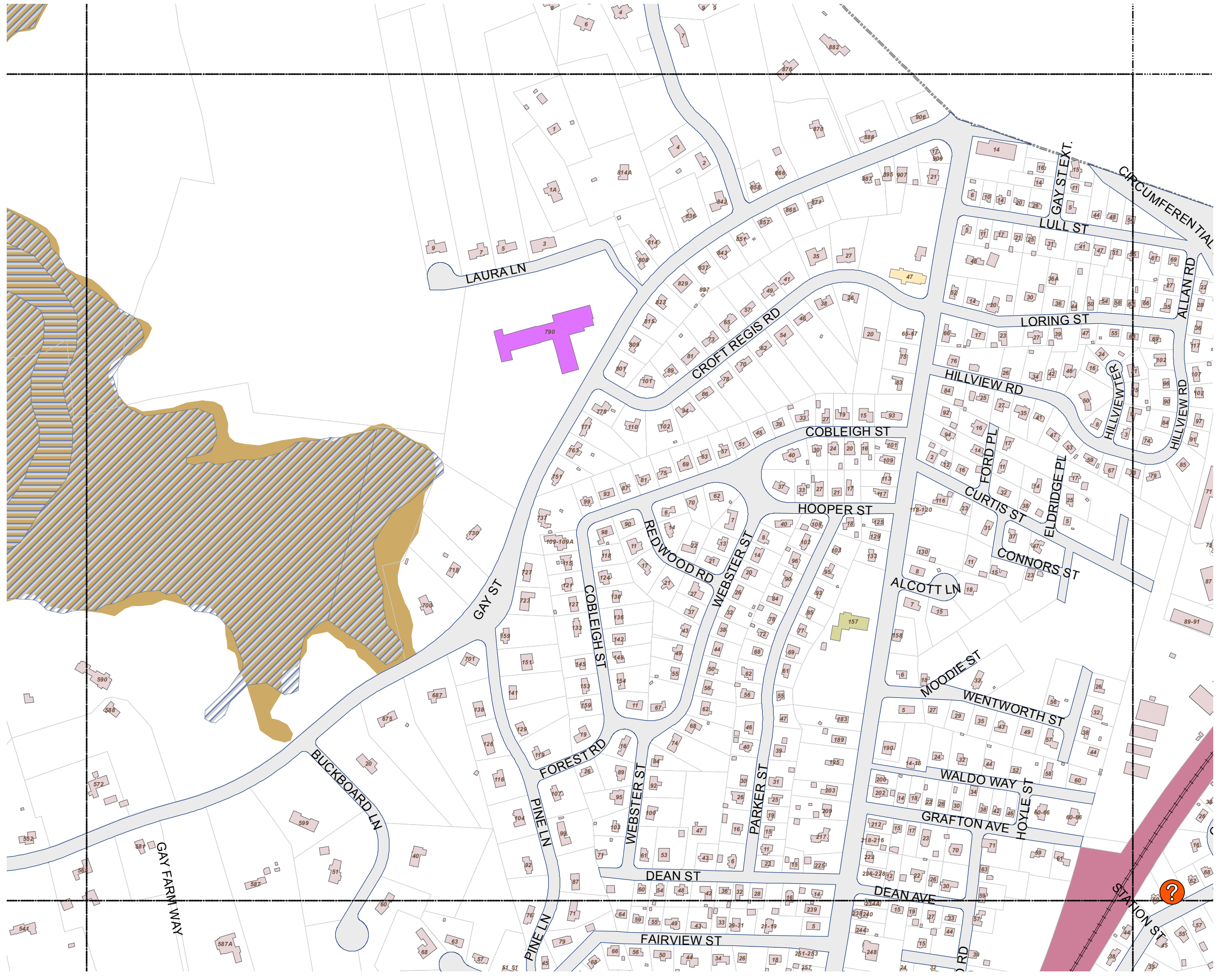
CLICK HERE FOR
FEMA CODE
EXPLANATIONS



Prepared By the
Town of Westwood
Massachusetts
This is to be used for
information only



Date: 2/23/2012



STREET ATLAS

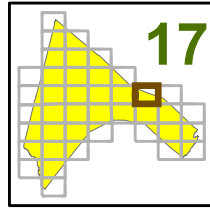
WITH
2002 and 2012
FEMA DESIGNATIONS



2012

TOWN OF WESTWOOD

Norfolk County
Massachusetts



2002 FEMA Designations (striped)

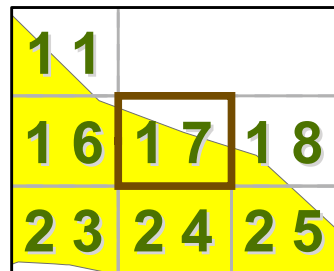
- A
- AE
- Floodway - 100 yr - BFEs
- X500

2012 FEMA Designations (solid colors)

- A
- AE
- AH
- AO
- 0.2 PCT ANNUAL CHANCE FLOOD HAZARD

- Tax Parcels
- Train Tracks

CLICK HERE FOR
FEMA CODE
EXPLANATIONS



Prepared By the
Town of Westwood
Massachusetts
This is to be used for
information only



Date: 2/23/2012



STREET ATLAS

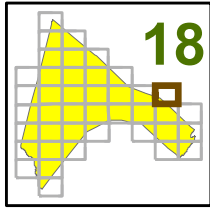
WITH
2002 and 2012
FEMA DESIGNATIONS



2012

TOWN OF WESTWOOD

Norfolk County
Massachusetts



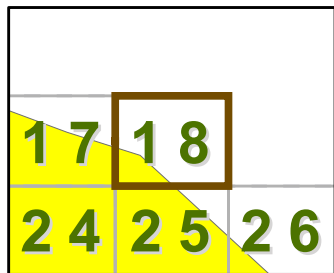
2002 FEMA Designations (striped)

- A
- AE
- Floodway - 100 yr - BFEs
- X500

2012 FEMA Designations (solid colors)

- A
- AE
- AH
- AO
- 0.2 PCT ANNUAL CHANCE FLOOD HAZARD
- Tax Parcels
- Train Tracks

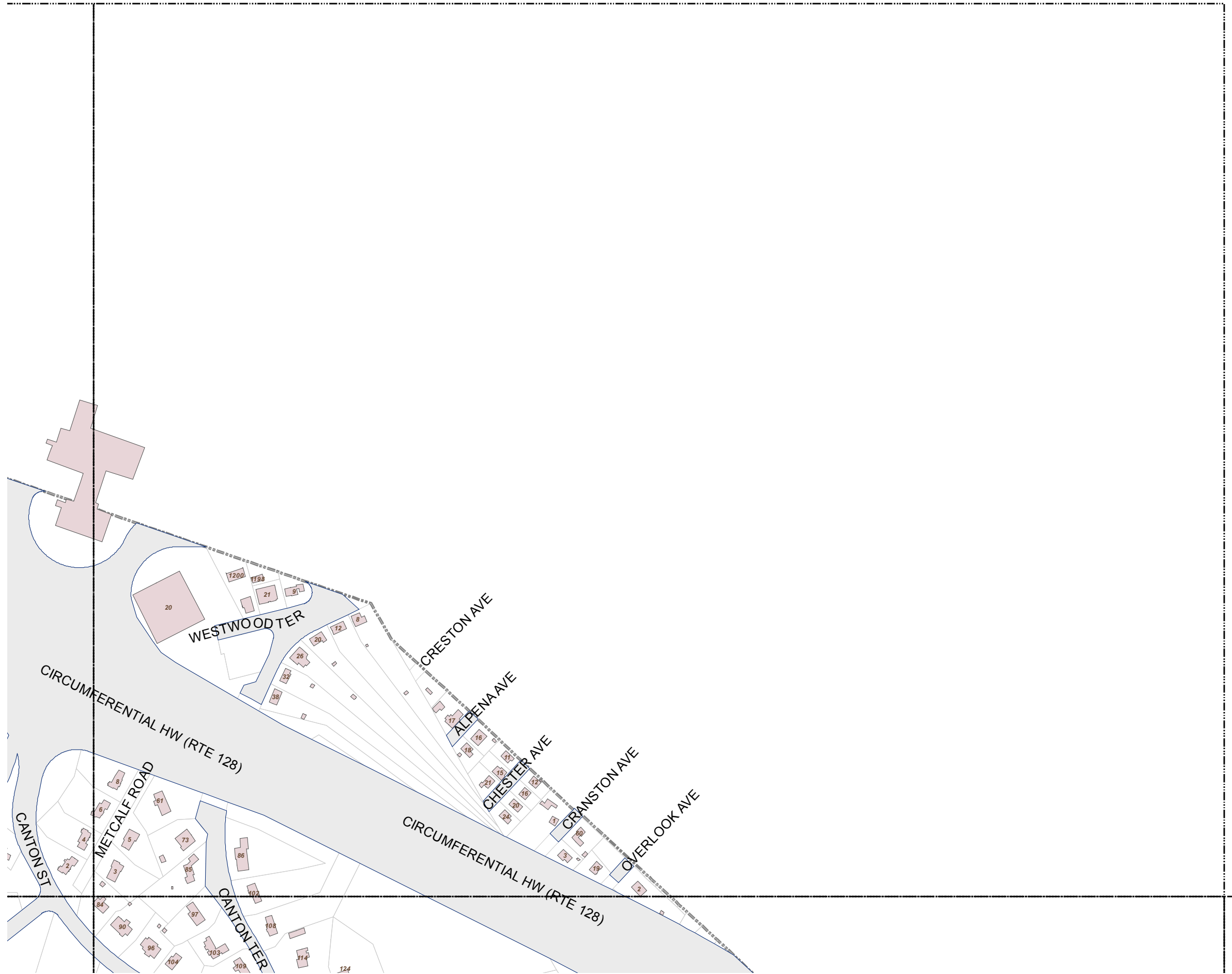
**CLICK HERE FOR
FEMA CODE
EXPLANATIONS**



Prepared By the
Town of Westwood
Massachusetts
This is to be used for
information only



Date: 2/23/2012



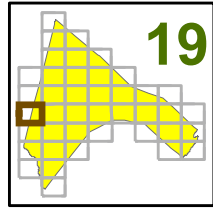
STREET ATLAS

WITH
2002 and 2012
FEMA DESIGNATIONS



2012

TOWN OF WESTWOOD
Norfolk County
Massachusetts



2002 FEMA Designations (striped)

- A
- AE
- Floodway - 100 yr - BFEs
- X500

2012 FEMA Designations (solid colors)

- A
- AE
- AH
- AO
- 0.2 PCT ANNUAL CHANCE FLOOD HAZARD
- Tax Parcels
- Train Tracks

**CLICK HERE FOR
FEMA CODE
EXPLANATIONS**

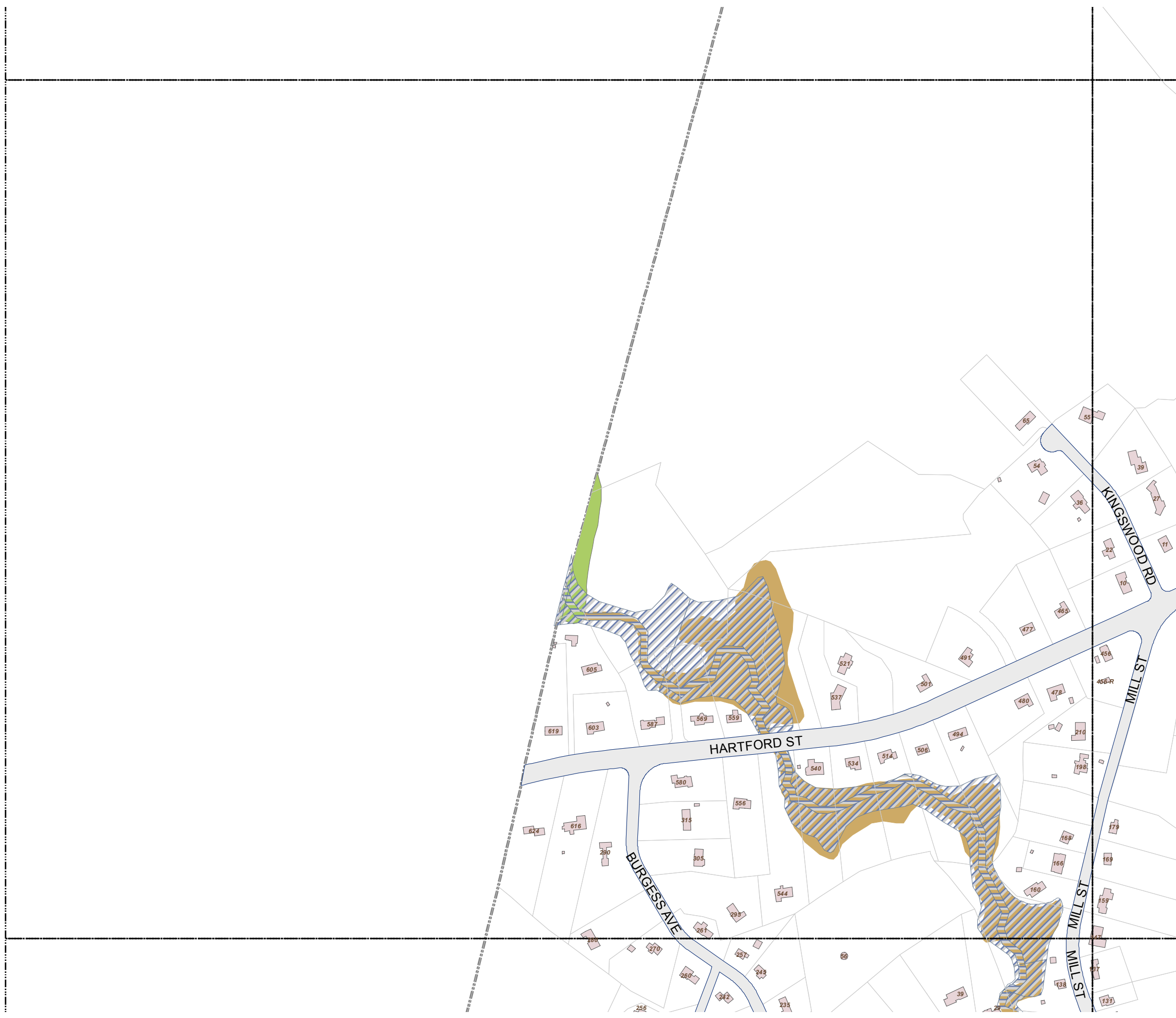
1	2	13
19	20	
27	28	



Prepared By the
Town of Westwood
Massachusetts
This is to be used for
information only



Date: 2/23/2012



TOWN OF WESTWOOD, MASSACHUSETTS

STREET ATLAS


WITH
2002 and 2012
FEMA DESIGNATIONS



2012

TOWN OF WESTWOOD

Norfolk County
Massachusetts



2002 FEMA Designations (striped)

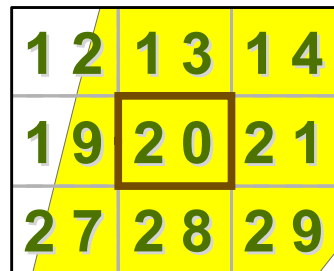
- A
- AE
- Floodway - 100 yr - BFEs
- X500

2012 FEMA Designations (solid colors)

- A
- AE
- AH
- AO
- 0.2 PCT ANNUAL CHANCE FLOOD HAZARD

- Tax Parcels
- Train Tracks

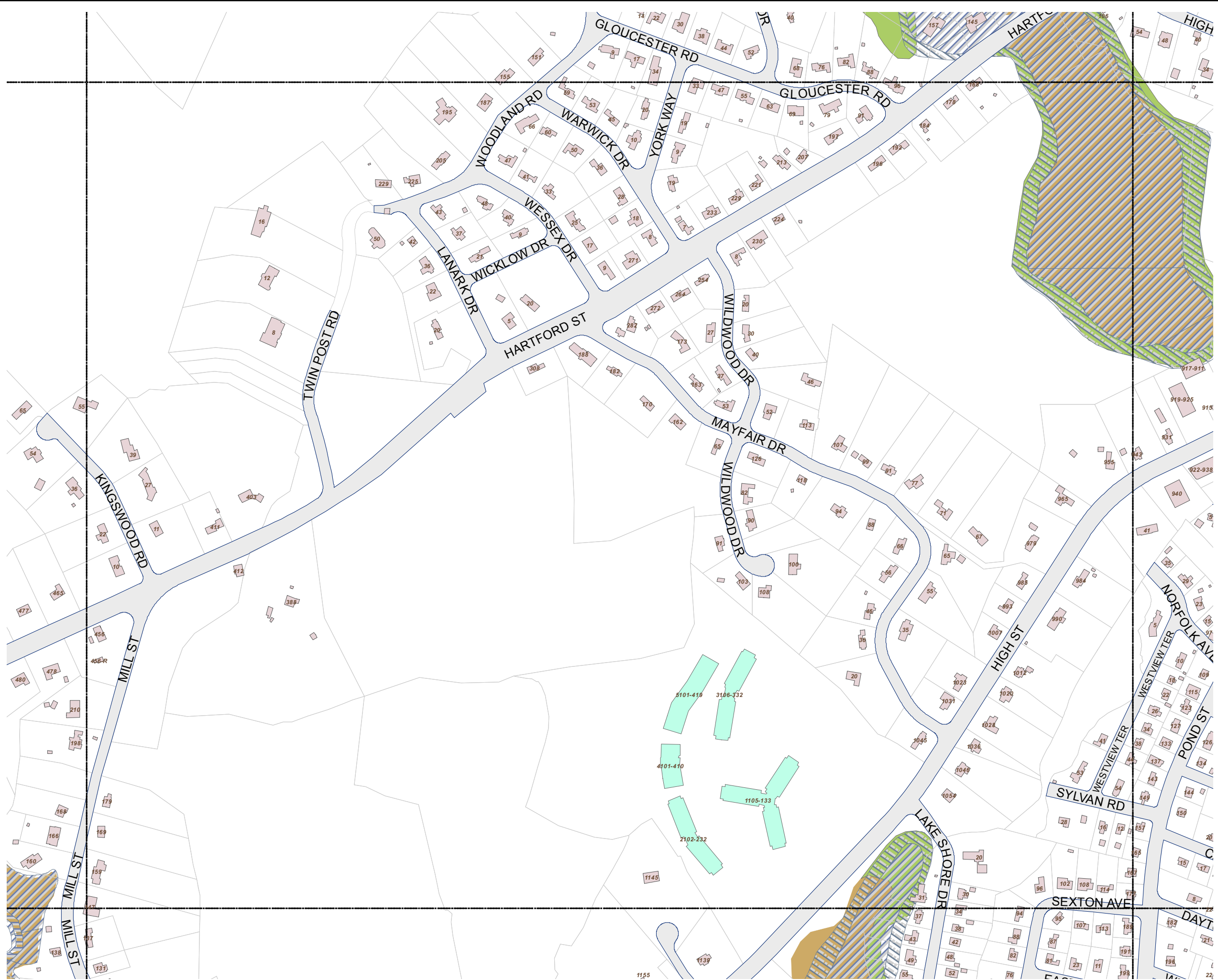
CLICK HERE FOR
FEMA CODE
EXPLANATIONS



Prepared By the
Town of Westwood
Massachusetts
This is to be used for
information only



Date: 2/23/2012



STREET ATLAS

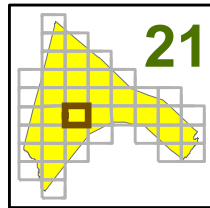
WITH
2002 and 2012
FEMA DESIGNATIONS



2012

TOWN OF WESTWOOD

Norfolk County
Massachusetts



2002 FEMA Designations (striped)

- A
- AE
- Floodway - 100 yr - BFEs
- X500

2012 FEMA Designations (solid colors)

- A
- AE
- AH
- AO
- 0.2 PCT ANNUAL CHANCE FLOOD HAZARD

- Tax Parcels
- Train Tracks

**CLICK HERE FOR
FEMA CODE
EXPLANATIONS**

13	14	15
20	21	22
28	29	30



Prepared By the
Town of Westwood
Massachusetts
This is to be used for
information only



Date: 2/23/2012



TOWN OF WESTWOOD, MASSACHUSETTS

STREET ATLAS

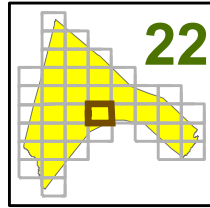
WITH
2002 and 2012
FEMA DESIGNATIONS



2012

TOWN OF WESTWOOD

Norfolk County
Massachusetts



2002 FEMA Designations (striped)

- A
- AE
- Floodway - 100 yr - BFEs
- X500

2012 FEMA Designations (solid colors)

- A
- AE
- AH
- AO
- 0.2 PCT ANNUAL CHANCE FLOOD HAZARD

- Tax Parcels
- Train Tracks

**CLICK HERE FOR
FEMA CODE
EXPLANATIONS**

14	15	16
21	22	23
29	30	



Prepared By the
Town of Westwood
Massachusetts
This is to be used for
information only



Date: 2/23/2012



STREET ATLAS

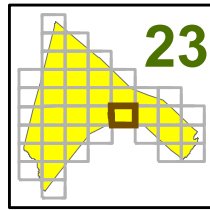
WITH
2002 and 2012
FEMA DESIGNATIONS



2012

TOWN OF WESTWOOD

Norfolk County
Massachusetts



2002 FEMA Designations (striped)

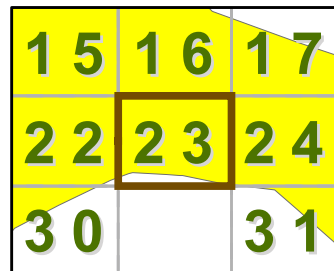
- A
- AE
- Floodway - 100 yr - BFEs
- X500

2012 FEMA Designations (solid colors)

- A
- AE
- AH
- AO
- 0.2 PCT ANNUAL CHANCE FLOOD HAZARD

- Tax Parcels
- Train Tracks

CLICK HERE FOR
FEMA CODE
EXPLANATIONS

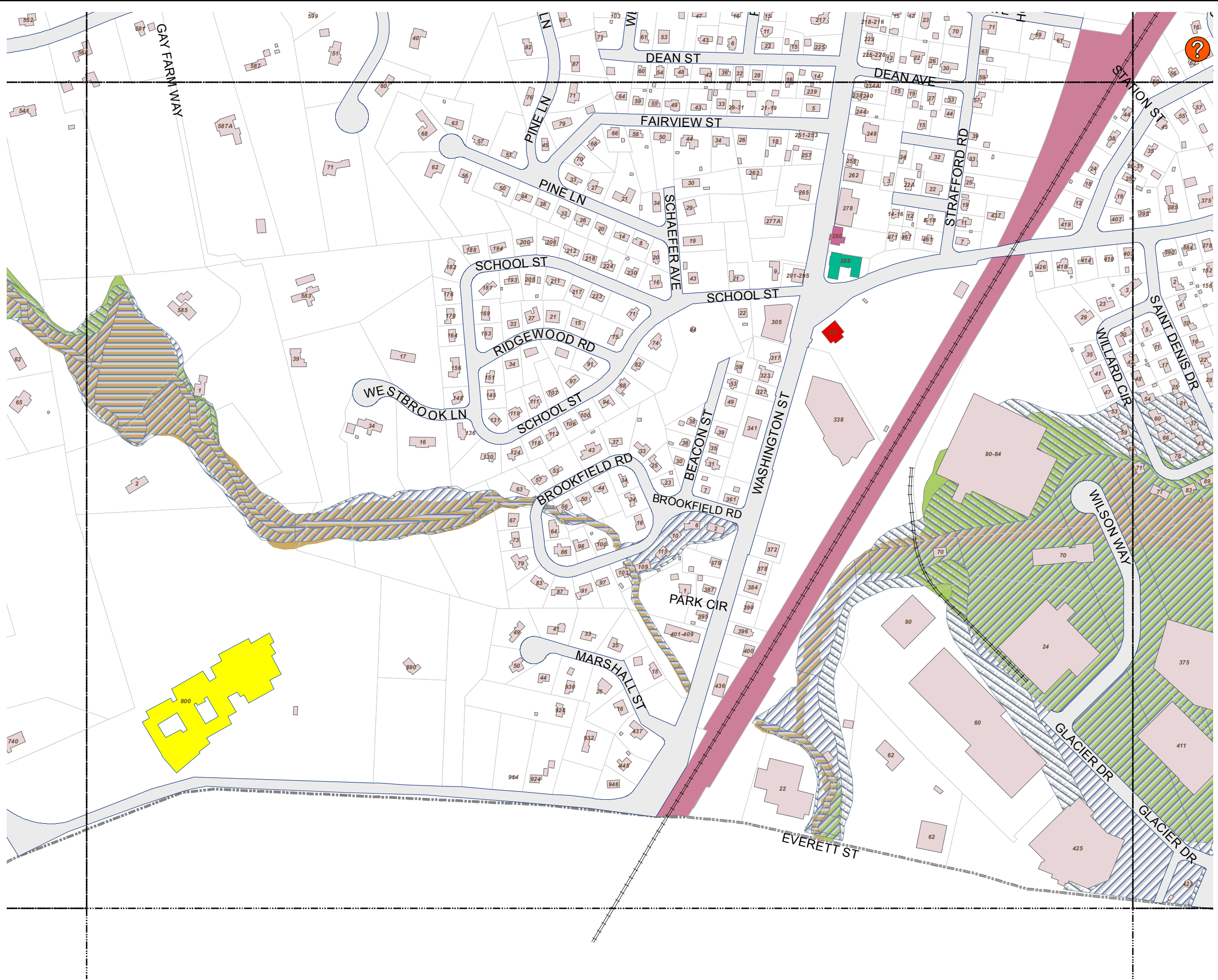


Prepared By the
Town of Westwood
Massachusetts
This is to be used for
information only



Date: 2/23/2012

TOWN OF WESTWOOD, MASSACHUSETTS



STREET ATLAS

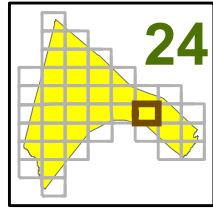
WITH
2002 and 2012
FEMA DESIGNATIONS



2012

TOWN OF WESTWOOD

Norfolk County
Massachusetts



2002 FEMA Designations (striped)

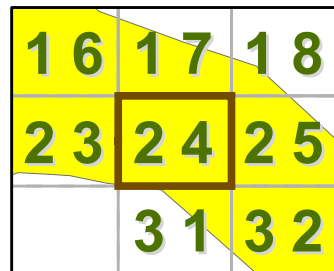
- A
- AE
- Floodway - 100 yr - BFEs
- X500

2012 FEMA Designations (solid colors)

- A
- AE
- AH
- AO
- 0.2 PCT ANNUAL CHANCE FLOOD HAZARD

- Tax Parcels
- Train Tracks

**CLICK HERE FOR
FEMA CODE
EXPLANATIONS**



Prepared By the
Town of Westwood
Massachusetts
This is to be used for
information only



Date: 2/23/2012

TOWN OF WESTWOOD, MASSACHUSETTS



STREET ATLAS

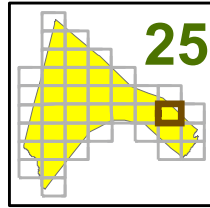
WITH
2002 and 2012
FEMA DESIGNATIONS



2012

TOWN OF WESTWOOD

Norfolk County
Massachusetts



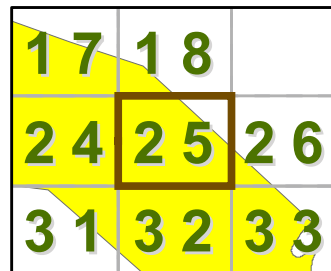
2002 FEMA Designations (striped)

- A
- AE
- Floodway - 100 yr - BFEs
- X500

2012 FEMA Designations (solid colors)

- A
- AE
- AH
- AO
- 0.2 PCT ANNUAL CHANCE FLOOD HAZARD
- Tax Parcels
- Train Tracks

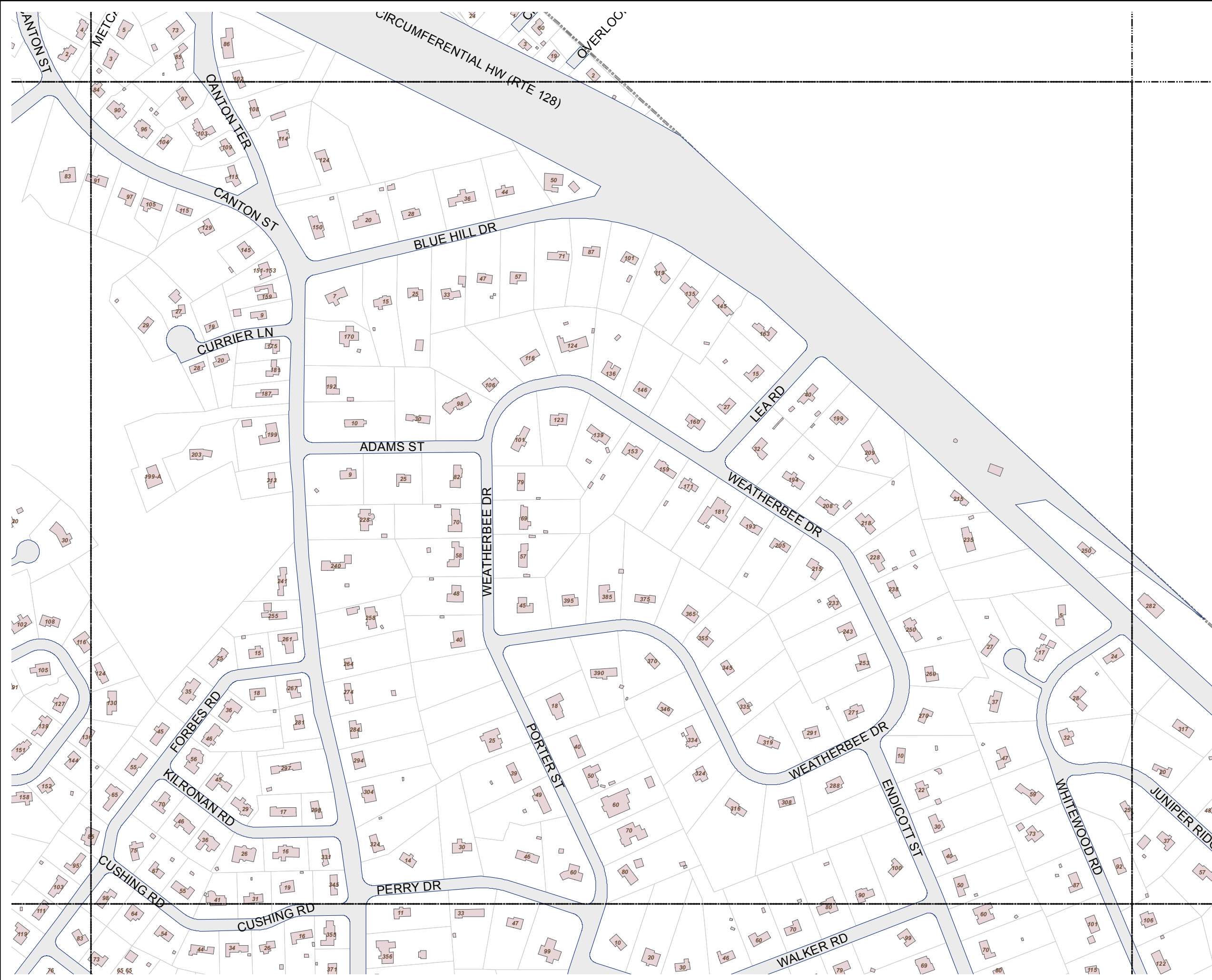
**CLICK HERE FOR
FEMA CODE
EXPLANATIONS**



Prepared By the
Town of Westwood
Massachusetts
This is to be used for
information only



Date: 2/23/2012



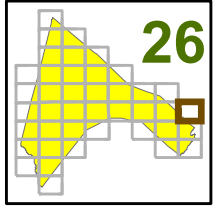
STREET ATLAS

WITH
2002 and 2012
FEMA DESIGNATIONS



2012

TOWN OF WESTWOOD
Norfolk County
Massachusetts



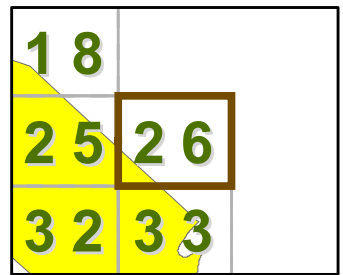
2002 FEMA Designations (striped)

- A
- AE
- Floodway - 100 yr - BFEs
- X500

2012 FEMA Designations (solid colors)

- A
- AE
- AH
- AO
- 0.2 PCT ANNUAL CHANCE FLOOD HAZARD
- Tax Parcels
- Train Tracks


CLICK HERE FOR
FEMA CODE
EXPLANATIONS



Prepared By the
Town of Westwood
Massachusetts
This is to be used for
information only



Date: 2/23/2012



TOWN OF WESTWOOD, MASSACHUSETTS

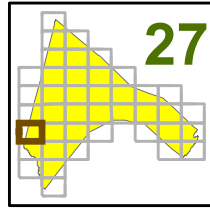
STREET ATLAS

WITH
2002 and 2012
FEMA DESIGNATIONS



2012

TOWN OF WESTWOOD
Norfolk County
Massachusetts



2002 FEMA Designations (striped)

- A
- AE
- Floodway - 100 yr - BFEs
- X500

2012 FEMA Designations (solid colors)

- A
- AE
- AH
- AO
- 0.2 PCT ANNUAL CHANCE FLOOD HAZARD
- Tax Parcels
- Train Tracks

CLICK HERE FOR
FEMA CODE
EXPLANATIONS

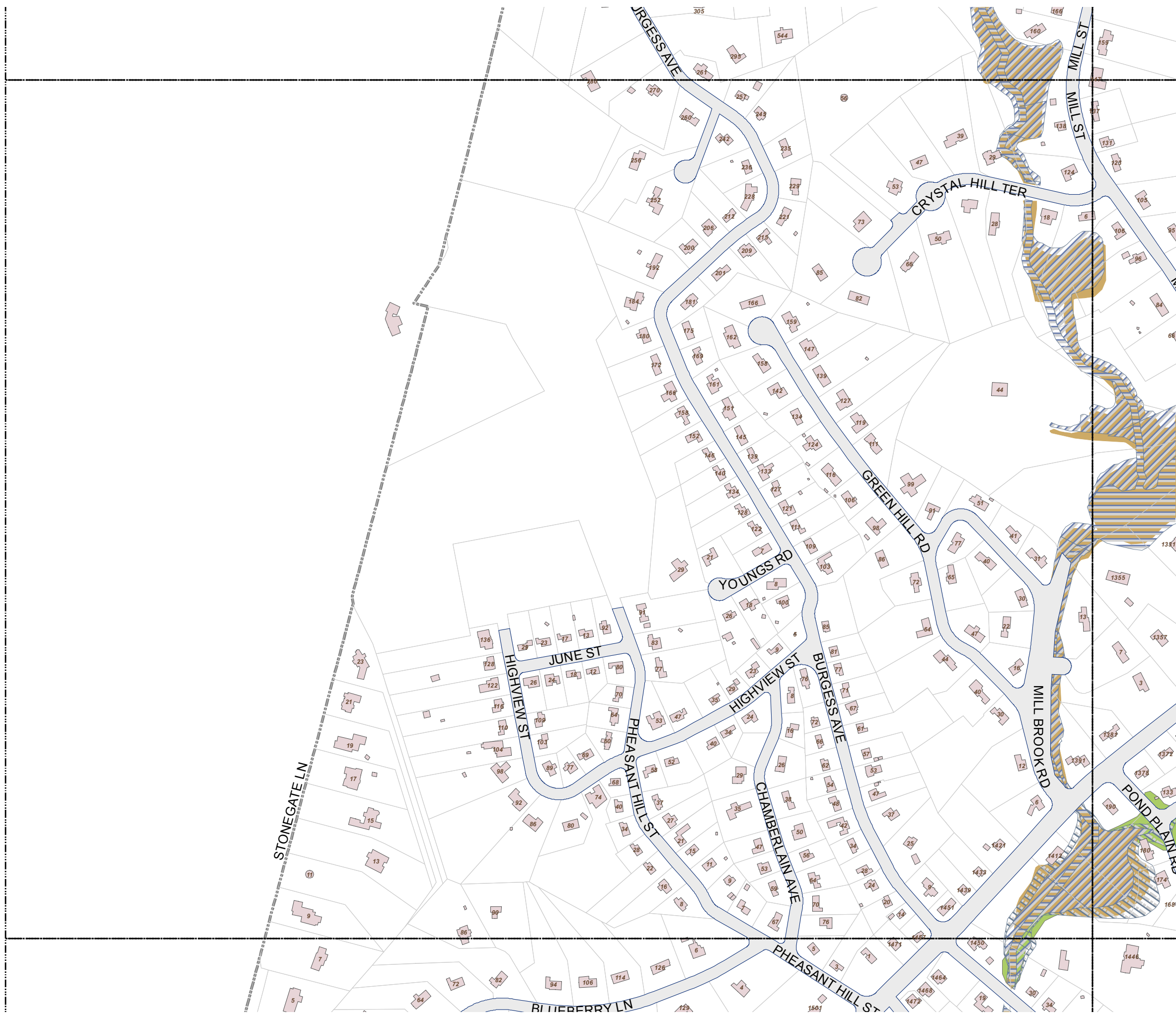
19	20
27	28
34	35



Prepared By the
Town of Westwood
Massachusetts
This is to be used for
information only



Date: 2/23/2012



TOWN OF WESTWOOD, MASSACHUSETTS

STREET ATLAS

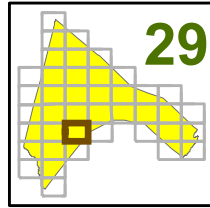
WITH
2002 and 2012
FEMA DESIGNATIONS



2012

TOWN OF WESTWOOD

Norfolk County
Massachusetts



2002 FEMA Designations (striped)

- A
- AE
- Floodway - 100 yr - BFEs
- X500

2012 FEMA Designations (solid colors)

- A
- AE
- AH
- AO
- 0.2 PCT ANNUAL CHANCE FLOOD HAZARD
- Tax Parcels
- Train Tracks

CLICK HERE FOR
FEMA CODE
EXPLANATIONS

20	21	22
28	29	30
35	36	



Prepared By the
Town of Westwood
Massachusetts
This is to be used for
information only



Date: 2/23/2012



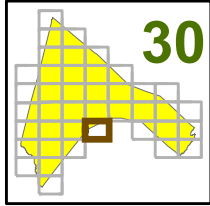
STREET ATLAS

WITH
2002 and 2012
FEMA DESIGNATIONS



2012

TOWN OF WESTWOOD
Norfolk County
Massachusetts



- 2002 FEMA Designations (striped)**
- A
 - AE
 - Floodway - 100 yr - BFEs
 - X500
- 2012 FEMA Designations (solid colors)**
- A
 - AE
 - AH
 - AO
 - 0.2 PCT ANNUAL CHANCE FLOOD HAZARD
 - Tax Parcels
 - Train Tracks

**CLICK HERE FOR
FEMA CODE
EXPLANATIONS**

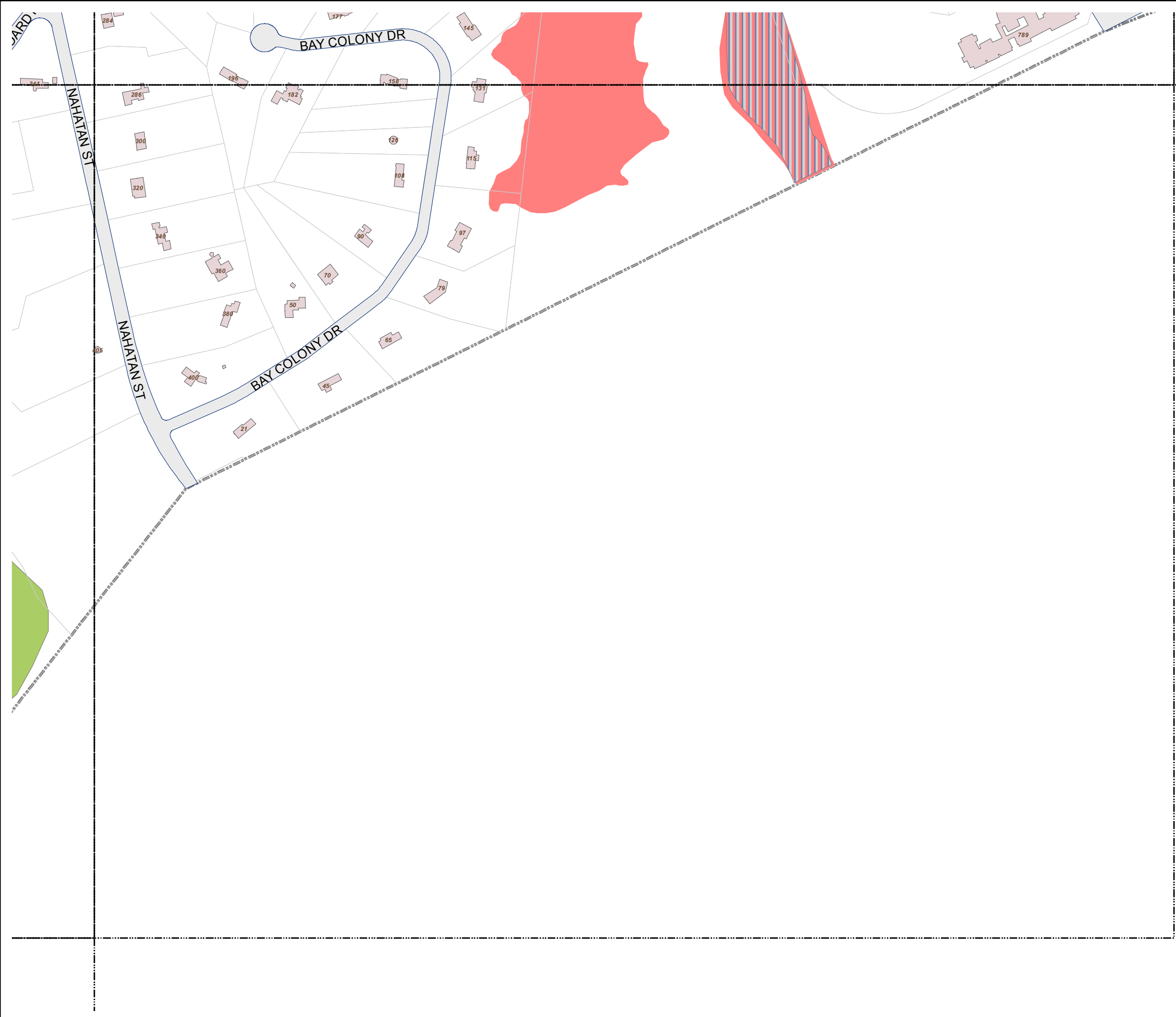
21	22	23
29	30	
36		



Prepared By the
Town of Westwood
Massachusetts
This is to be used for
information only



Date: 2/23/2012



STREET ATLAS

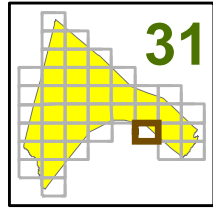
WITH
2002 and 2012
FEMA DESIGNATIONS



2012

TOWN OF WESTWOOD

Norfolk County
Massachusetts



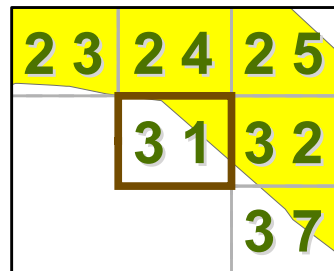
2002 FEMA Designations (striped)

- A
- AE
- Floodway - 100 yr - BFEs
- X500

2012 FEMA Designations (solid colors)

- A
- AE
- AH
- AO
- 0.2 PCT ANNUAL CHANCE FLOOD HAZARD
- Tax Parcels
- Train Tracks

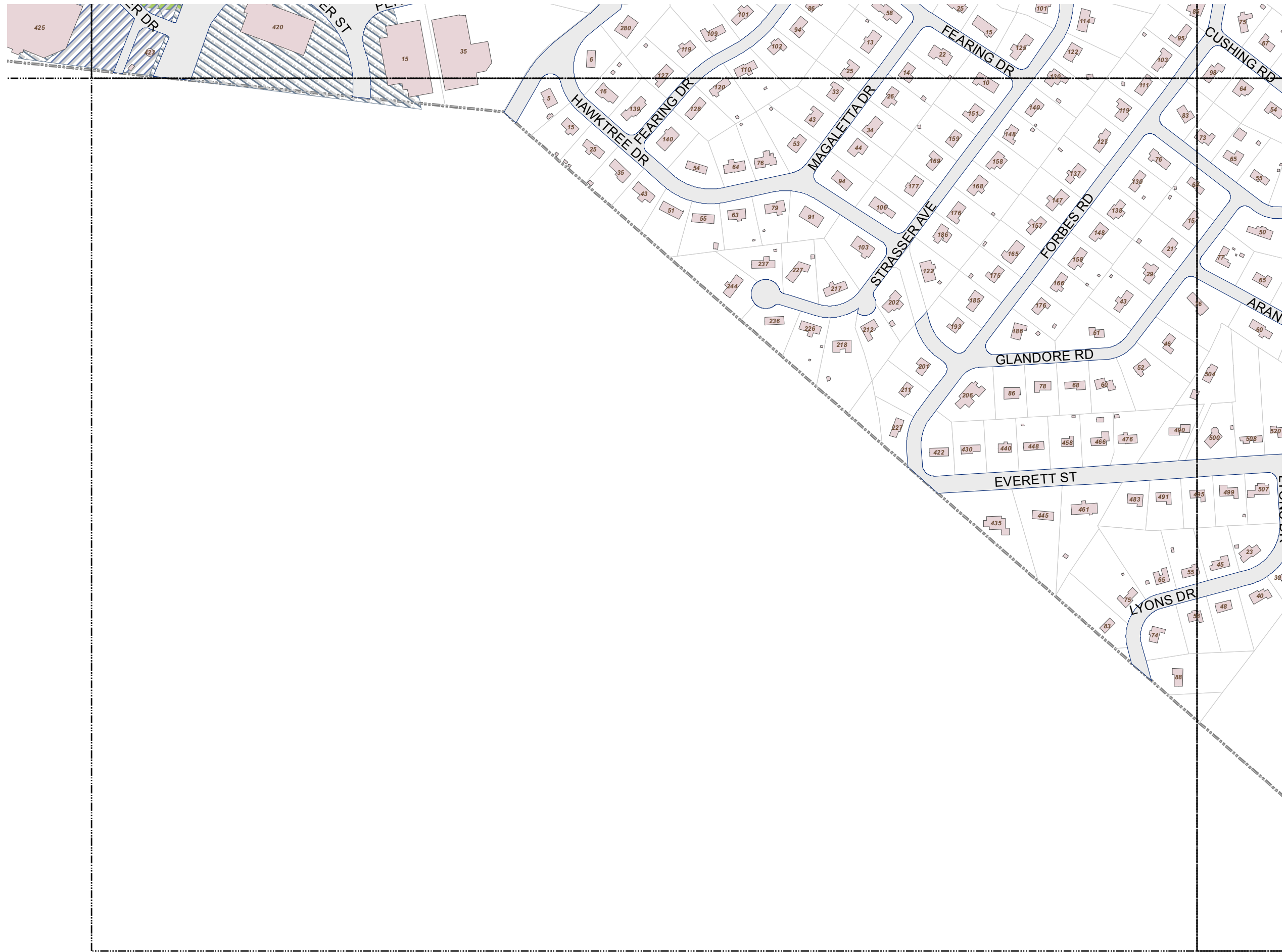
**CLICK HERE FOR
FEMA CODE
EXPLANATIONS**



Prepared By the
Town of Westwood
Massachusetts
This is to be used for
information only



Date: 2/23/2012



STREET ATLAS

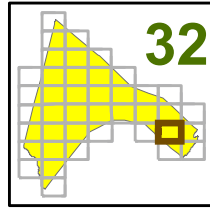
WITH
2002 and 2012
FEMA DESIGNATIONS



2012

TOWN OF WESTWOOD

Norfolk County
Massachusetts



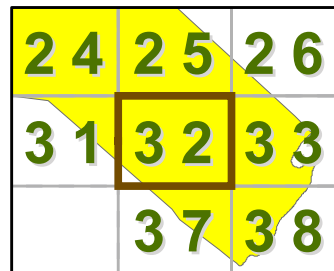
2002 FEMA Designations (striped)

- A
- AE
- Floodway - 100 yr - BFEs
- X500

2012 FEMA Designations (solid colors)

- A
- AE
- AH
- AO
- 0.2 PCT ANNUAL CHANCE FLOOD HAZARD
- Tax Parcels
- Train Tracks

**CLICK HERE FOR
FEMA CODE
EXPLANATIONS**



Prepared By the
Town of Westwood
Massachusetts
This is to be used for
information only



Date: 2/23/2012



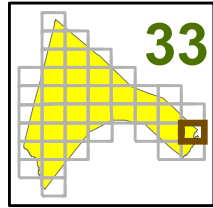
STREET ATLAS

WITH
2002 and 2012
FEMA DESIGNATIONS



2012

TOWN OF WESTWOOD
Norfolk County
Massachusetts



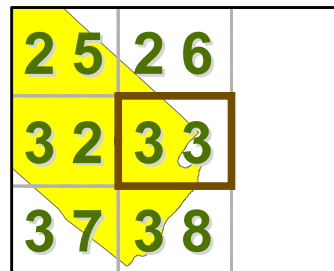
2002 FEMA Designations (striped)

- A
- AE
- Floodway - 100 yr - BFEs
- X500

2012 FEMA Designations (solid colors)

- A
- AE
- AH
- AO
- 0.2 PCT ANNUAL CHANCE FLOOD HAZARD
- Tax Parcels
- Train Tracks

**CLICK HERE FOR
FEMA CODE
EXPLANATIONS**



Prepared By the
Town of Westwood
Massachusetts
This is to be used for
information only



Date: 2/23/2012



STREET ATLAS

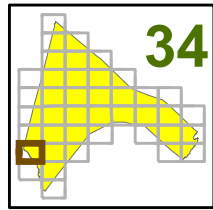
WITH
2002 and 2012
FEMA DESIGNATIONS



2012

TOWN OF WESTWOOD

Norfolk County
Massachusetts



2002 FEMA Designations (striped)

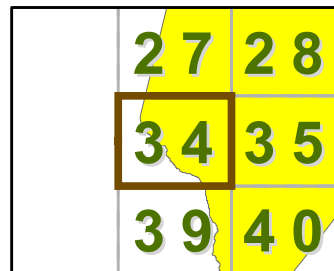
- A
- AE
- Floodway - 100 yr - BFEs
- X500

2012 FEMA Designations (solid colors)

- A
- AE
- AH
- AO
- 0.2 PCT ANNUAL CHANCE FLOOD HAZARD

- Tax Parcels
- Train Tracks

**CLICK HERE FOR
FEMA CODE
EXPLANATIONS**



Prepared By the
Town of Westwood
Massachusetts
This is to be used for
information only



Date: 2/23/2012



STREET ATLAS

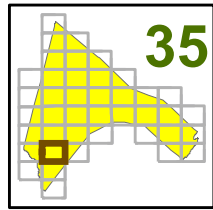
WITH
2002 and 2012
FEMA DESIGNATIONS



2012

TOWN OF WESTWOOD

Norfolk County
Massachusetts



2002 FEMA Designations (striped)

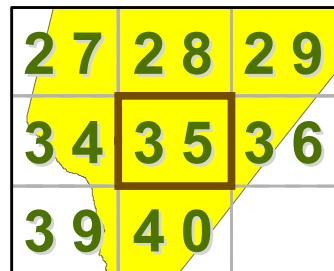
- A
- AE
- Floodway - 100 yr - BFEs
- X500

2012 FEMA Designations (solid colors)

- A
- AE
- AH
- AO
- 0.2 PCT ANNUAL CHANCE FLOOD HAZARD

- Tax Parcels
- Train Tracks

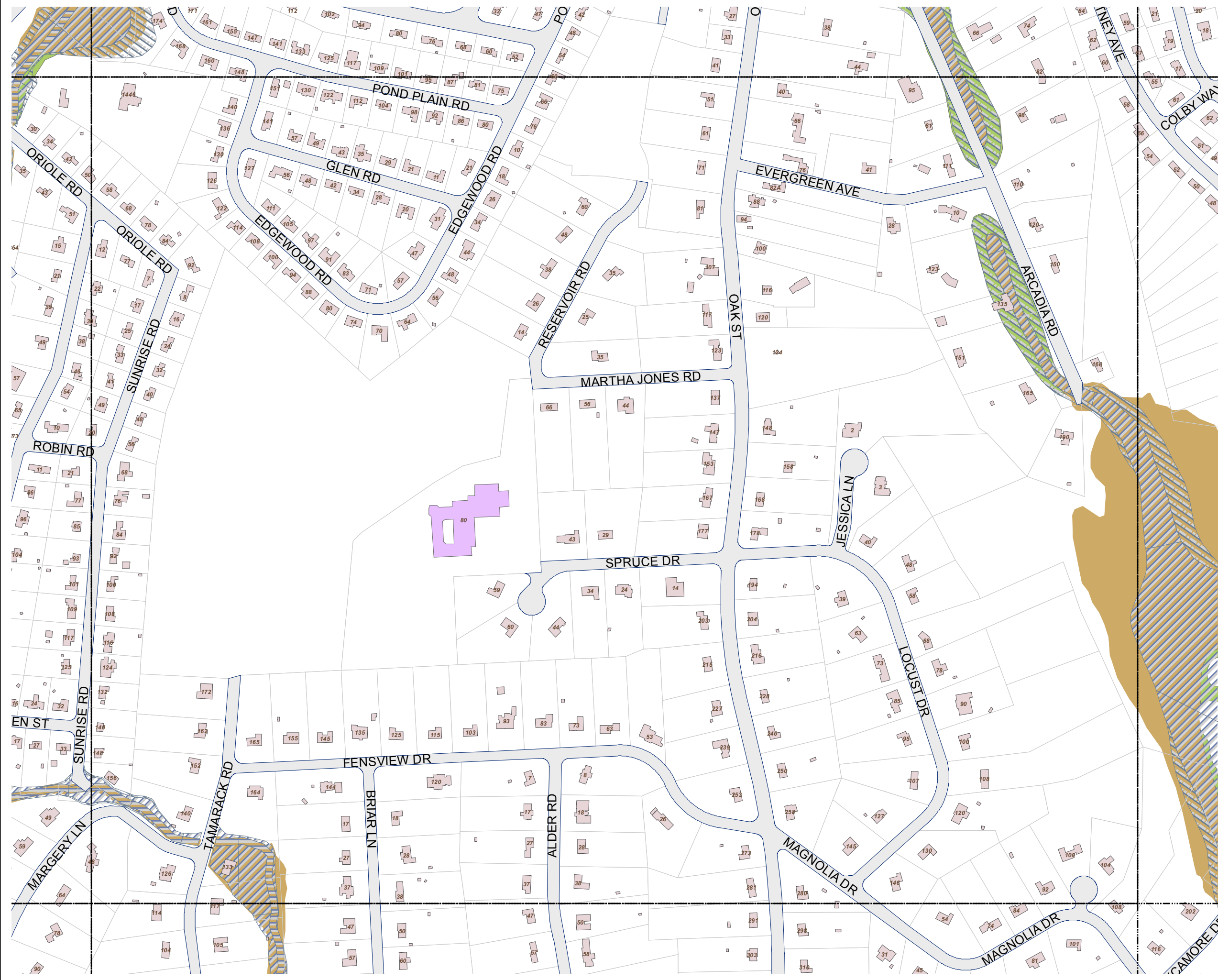
**CLICK HERE FOR
FEMA CODE
EXPLANATIONS**



Prepared By the
Town of Westwood
Massachusetts
This is to be used for
information only



Date: 2/23/2012



STREET ATLAS

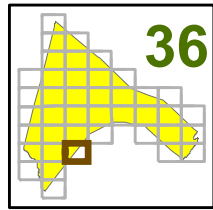
WITH
2002 and 2012
FEMA DESIGNATIONS



2012

TOWN OF WESTWOOD

Norfolk County
Massachusetts



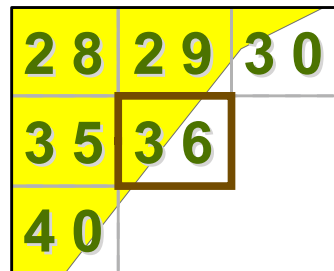
2002 FEMA Designations (striped)

- A
- AE
- Floodway - 100 yr - BFEs
- X500

2012 FEMA Designations (solid colors)

- A
- AE
- AH
- AO
- 0.2 PCT ANNUAL CHANCE FLOOD HAZARD
- Tax Parcels
- Train Tracks

CLICK HERE FOR
FEMA CODE
EXPLANATIONS



Prepared By the
Town of Westwood
Massachusetts
This is to be used for
information only



Date: 2/23/2012



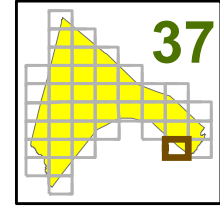
STREET ATLAS

WITH
2002 and 2012
FEMA DESIGNATIONS



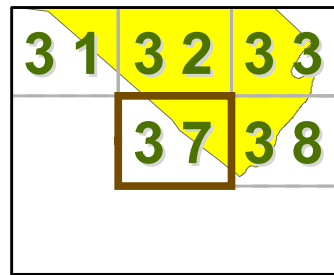
2012

TOWN OF WESTWOOD
Norfolk County
Massachusetts



- 2002 FEMA Designations (striped)**
- A
 - AE
 - Floodway - 100 yr - BFEs
 - X500
- 2012 FEMA Designations (solid colors)**
- A
 - AE
 - AH
 - AO
 - 0.2 PCT ANNUAL CHANCE FLOOD HAZARD
 - Tax Parcels
 - Train Tracks

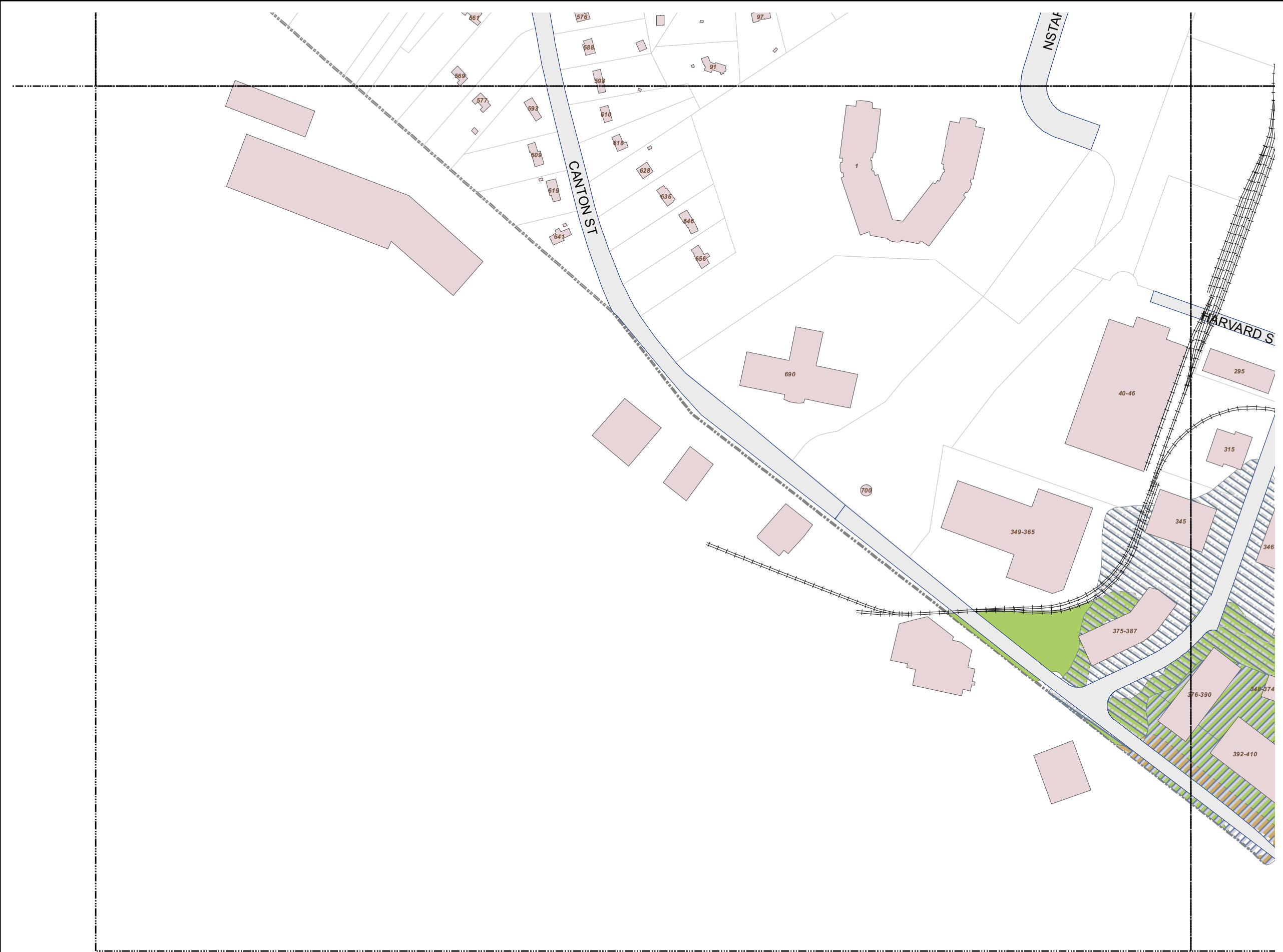
**CLICK HERE FOR
FEMA CODE
EXPLANATIONS**



Prepared By the
Town of Westwood
Massachusetts
This is to be used for
information only



Date: 2/23/2012



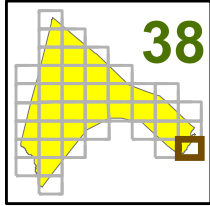
STREET ATLAS

WITH
2002 and 2012
FEMA DESIGNATIONS



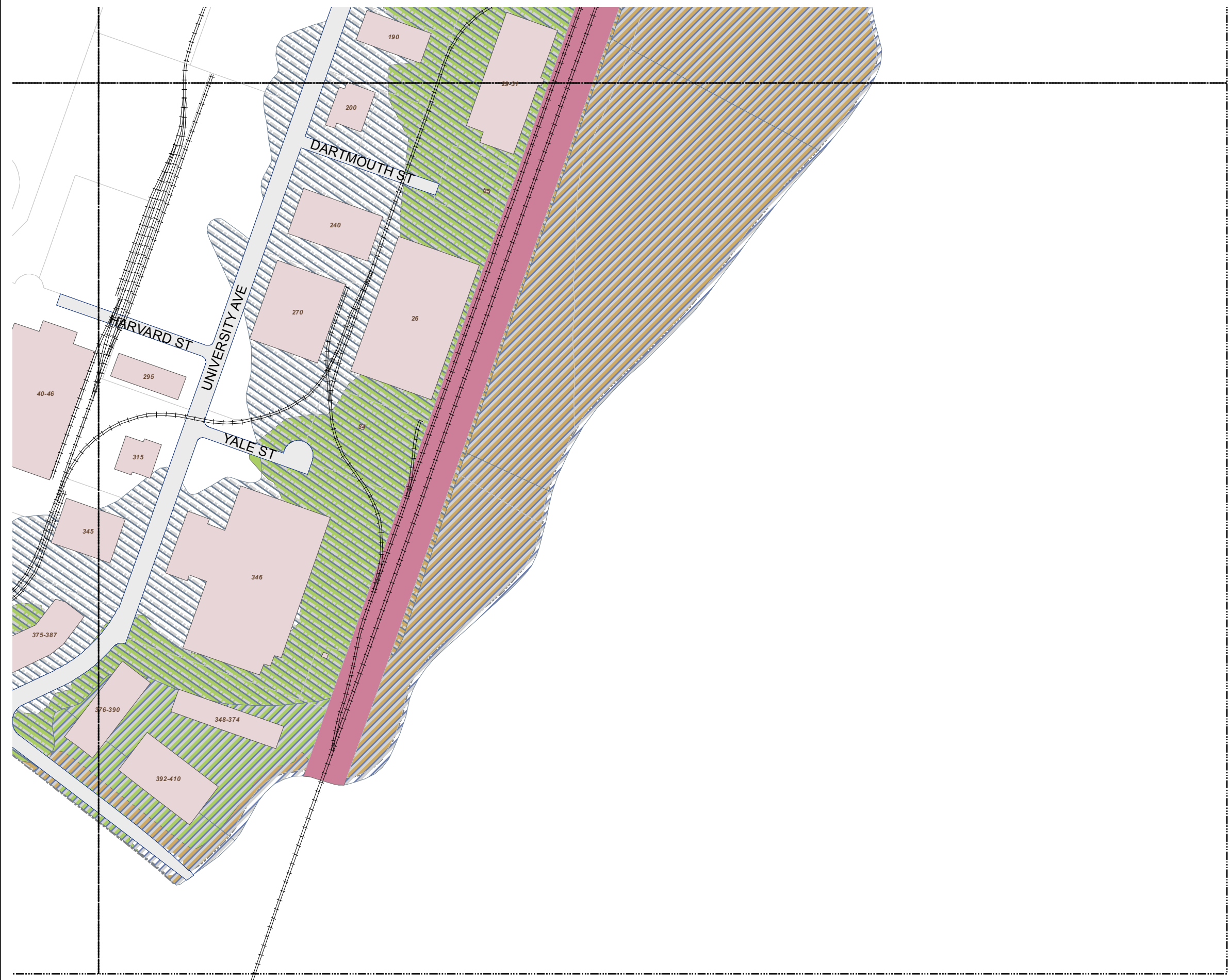
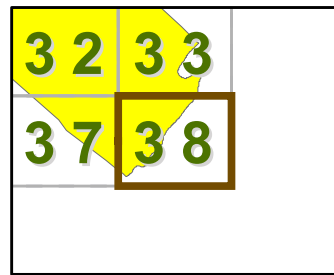
2012

TOWN OF WESTWOOD
Norfolk County
Massachusetts



- 2002 FEMA Designations (striped)**
- A
 - AE
 - Floodway - 100 yr - BFEs
 - X500
- 2012 FEMA Designations (solid colors)**
- A
 - AE
 - AH
 - AO
 - 0.2 PCT ANNUAL CHANCE FLOOD HAZARD
 - Tax Parcels
 - Train Tracks

**CLICK HERE FOR
FEMA CODE
EXPLANATIONS**



Prepared By the
Town of Westwood
Massachusetts
This is to be used for
information only



STREET ATLAS

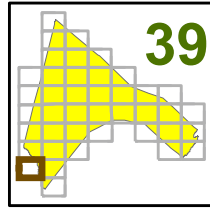
WITH
2002 and 2012
FEMA DESIGNATIONS



2012

TOWN OF WESTWOOD

Norfolk County
Massachusetts



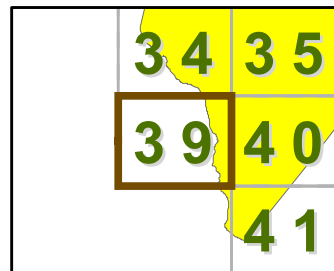
2002 FEMA Designations (striped)

- A
- AE
- Floodway - 100 yr - BFEs
- X500

2012 FEMA Designations (solid colors)

- A
- AE
- AH
- AO
- 0.2 PCT ANNUAL CHANCE FLOOD HAZARD
- Tax Parcels
- Train Tracks

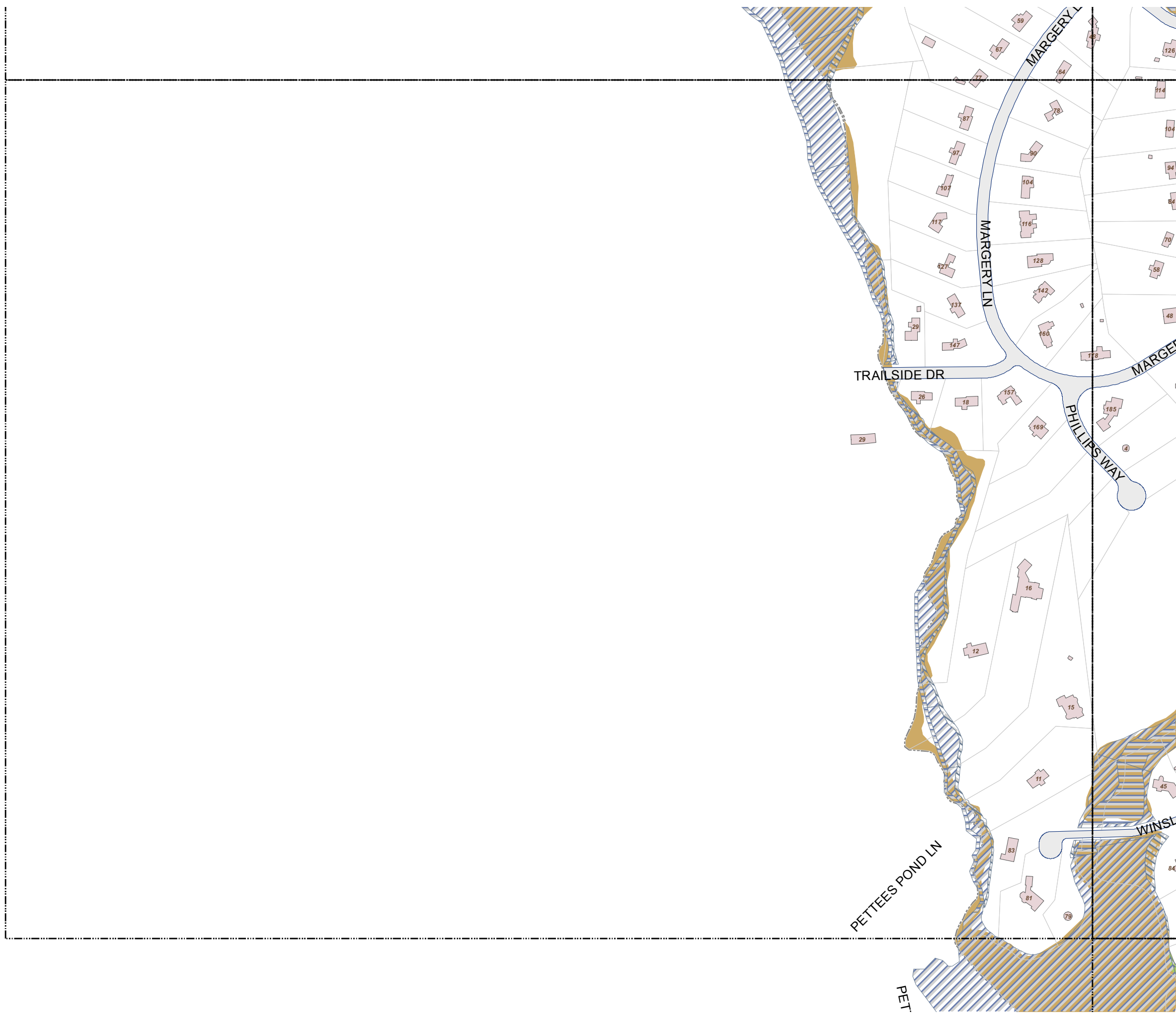
**CLICK HERE FOR
FEMA CODE
EXPLANATIONS**



Prepared By the
Town of Westwood
Massachusetts
This is to be used for
information only



Date: 2/23/2012



STREET ATLAS

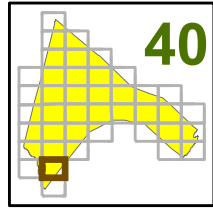
WITH
2002 and 2012
FEMA DESIGNATIONS



2012

TOWN OF WESTWOOD

Norfolk County
Massachusetts



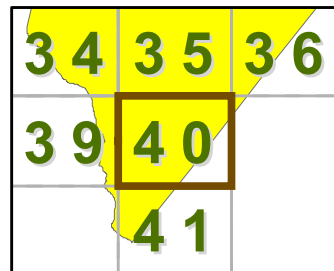
2002 FEMA Designations (striped)

- A
- AE
- Floodway - 100 yr - BFEs
- X500

2012 FEMA Designations (solid colors)

- A
- AE
- AH
- AO
- 0.2 PCT ANNUAL CHANCE FLOOD HAZARD
- Tax Parcels
- Train Tracks

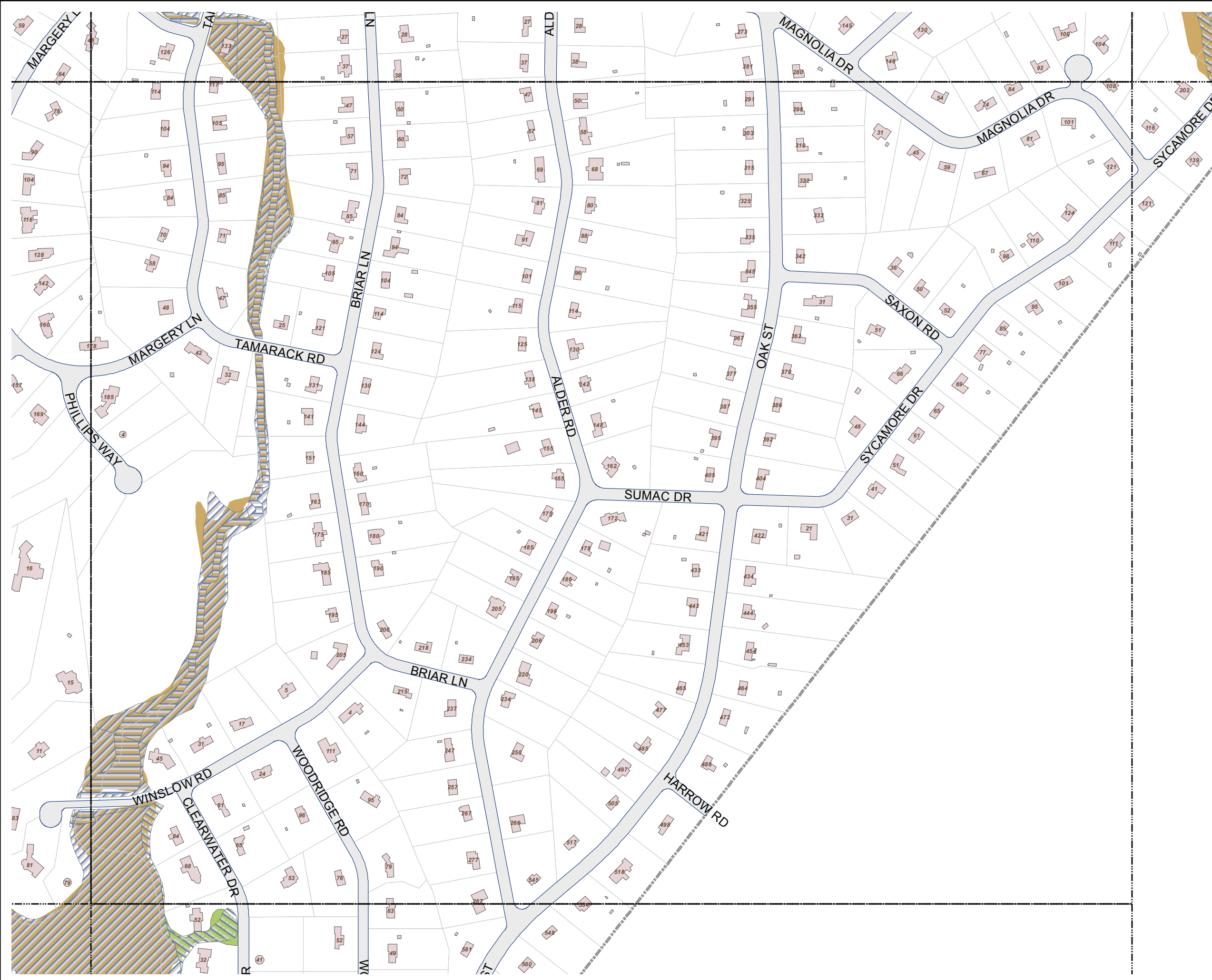
**CLICK HERE FOR
FEMA CODE
EXPLANATIONS**



Prepared By the
Town of Westwood
Massachusetts
This is to be used for
information only



Date: 2/23/2012



STREET ATLAS

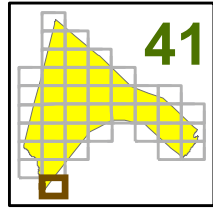
WITH
2002 and 2012
FEMA DESIGNATIONS



2012

TOWN OF WESTWOOD

Norfolk County
Massachusetts



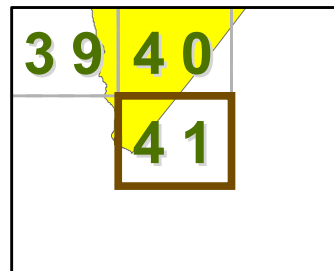
2002 FEMA Designations (striped)

- A
- AE
- Floodway - 100 yr - BFEs
- X500

2012 FEMA Designations (solid colors)

- A
- AE
- AH
- AO
- 0.2 PCT ANNUAL CHANCE FLOOD HAZARD
- Tax Parcels
- Train Tracks

**CLICK HERE FOR
FEMA CODE
EXPLANATIONS**










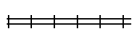





























Prepared By the
Town of Westwood
Massachusetts
This is to be used for
information only



Date: 2/23/2012



	STREAMS		CARBY MUNICIPAL OFFICE BUILDING		LIBRARY
	SURFACE WATER BODIES		COLBURN SCHOOL		ISLINGTON LIBRARY
	RIGHT OF WAY		DEERFIELD SCHOOL		ISLINGTON COMMUNITY CENTER
	TRAIN TRACKS		DOWNNEY SCHOOL		1ST BAPTIST CHURCH
	TRAIN RIGHT OF WAY		HANLON SCHOOL		1ST EVANGELICAL FREE CHURCH
	BLUE TRAIL		MARTHA JONES SCHOOL		FIRST PARISH CHURCH
	RED TRAIL		SHEEHAN SCHOOL		ST DENNIS CHURCH
	WHITE TRAIL		THURSTON MIDDLE SCHOOL		ST JOHN'S CHURCH
	BUILDINGS		WESTWOOD HIGH SCHOOL		ST MARGARET MARY CHURCH
	TOWN HALL		XAVERIAN BROTHERS HIGH SCHOOL		TEMPLE BETH DAVID
	POLICE STATION		COUNCIL ON AGING		FUNERAL HOME
	FIRE STATION		SENIOR HOUSING		MBTA STATION
					TOWN BOUNDARY





ADAMS ST: 25
ALCOTT LN: 16
ALDER RD: 35, 40, 41
ALLAN RD: 17
ALPENA AVE: 18
ARAN RD: 31, 32
ARCADIA RD: 28, 35
ASH ST: 17, 24
AUTUMN DR: 36
AUTUMN LN: 36
BAKER ST: 21
BARLOW LN: 14
BAY COLONY DR: 22, 30
BAYLEY ST: 21
BEACON ST: 23
BEECHNUT RD: 34, 35
BEVERLY LN: 14
BIRCH LN: 17, 24
BIRCH ST: 17, 24
BIRCH TREE DR: 09, 14
BLUE HILL DR: 25, 26, 33
BLUE JAY RD: 11
BLUEBERRY LN: 34
BONNEY ST: 21
BOOTH DR: 24
BOSTON PROVIDENCE PIKE: 17, 24, 31
BRIAR LN: 35, 40
BRIARWOOD DR: 36
BRIDLE PATH: 29
BROOK ST: 41
BROOKFIELD RD: 23
BUCKBOARD LN: 16, 23
BUCKMASTER RD: 28
BURGESS AVE: 19, 27
BURKE ST: 21
CANTON ST: 17, 24, 25, 32, 37, 38
CANTON TER: 18, 25
CARBY RD: 04, 08
CARBY ST: 04, 08, 09

CARD AVE: 21
CARDINAL DR: 11
CARROLL AVE: 17, 23, 24
CARROLL CT: 17
CEDAR HILL DR: 11, 16
CEDAR LN: 08, 13
CHAMBERLAIN AVE: 27, 34
CHERRY ST: 17
CHESTER AVE: 18
CHICKADEE LN: 11
CHURCH ST: 21
CHURCHILL RD: 09
CIRCUIT RD: 28
CIRCUMFERENTIAL HW (RTE 128): 06, 10, 11, 16, 17, 18, 25
CLAPBOARDTREE ST: 21, 22, 23, 28, 29
CLEARWATER DR: 40, 41
COACH LN: 29
COBLEIGH ST: 16
COLBURN ST: 21
COLBY WAY: 29, 36
CONANT RD: 09
CONIFER LN: 09
CONNORS ST: 16
COUNTRY CLUB RD: 06
COUNTRY LN: 05, 09
CRANSTON AVE: 18
CRESTON AVE: 18
CROFT REGIS RD: 16
CROUSE AVE: 21
CRYSTAL HILL TER: 27, 28
CURRIER FARM RD: 24
CURRIER LN: 25
CURTIS ST: 16, 17
CUSHING RD: 25, 32
DARTMOUTH ST: 38
DAYTON AVE: 21, 29
DEAN AVE: 16, 23
DEAN ST: 16
DEERFIELD AVE: 14

DELA PARK RD: 29
DELAPA CIR: 29
DOVER RD: 08, 09, 12, 13
DOVER TER: 09
DOWNEY ST: 17, 24
DRAPER AVE: 34
EAST ST: 17, 18, 23, 24
EASTMAN AVE: 28, 29
EDGEWOOD RD: 28, 35
ELDRIDGE PL: 16
ELLIS ST: 21
ELM ST: 17
ENDICOTT ST: 25, 32
EVERETT ST: 23, 31, 32
EVERGREEN AVE: 35
FAIRVIEW ST: 23
FAR REACH RD: 02, 03, 04
FARM LN: 09, 10
FEARING DR: 24, 31
FENSVIEW DR: 35
FIELDSTONE RD: 09, 10
FISHER ST: 21
FORBES RD: 24, 25, 31
FORD PL: 16
FOREST RD: 16
FOX HILL ST: 09, 14
FOX MEADOW DR: 14, 15
FRENCH ST: 21
GAY FARM WAY: 16, 23
GAY ST: 14, 15
GAY ST EXT: 16
GAY ST: 16
GLACIER DR: 23, 24
GLANDORE RD: 31, 32
GLEN RD: 35
GLOUCESTER RD: 13, 20
GRAFTON AVE: 16, 17
GREEN HILL RD: 27
GREENACRE RD: 28
GROVE ST: 05, 06

HAMPTON RD: 14
HARROW RD: 40
HARTFORD ST: 13, 14, 19, 20
HARVARD ST: 37, 38
HARWICH CIR: 14
HAWKTREE DR: 24, 31
HAWTHORN ST: 17
HEDGEROW LN: 32
HEMLOCK DR: 32
HIGH ROCK LN: 08, 13
HIGH ROCK ST: 13, 14
HIGH ST: 05, 06, 09, 14, 20, 21, 27, 28, 34
HIGHVIEW ST: 27
HILLCREST PL: 14
HILLVIEW RD: 16, 17
HILLVIEW TERR: 16
HOLLIE WAY: 28
HOOPER ST: 16
HOOVER AVE: 28
HOYLE ST: 16
JESSICA LN: 35
JUNE ST: 27
JUNIPER RIDGE RD: 25, 26, 33
KILRONAN RD: 25
KINGSWOOD RD: 19, 20
LAKESHORE DR: 20, 28
LANARK DR: 20
LANCASTER DR: 13, 20
LARCH ST: 17, 24
LASALLE RD: 36
LAURA LN: 16
LEA RD: 25
LINDEN ST: 34
LITTLE BOOT LN: 13
LOCUST DR: 35
LONGMEADOW DR: 04, 05
LONGWOOD AVE: 05, 06
LORING ST: 16, 17
LORRAINE RD: 09
LOWDER BROOK DR: 05, 06

LULL ST: 16, 17
LYNN TER: 09
LYONS DR: 31, 32
MAGALETТА DR: 24, 31
MAGNOLIA DR: 35, 40
MANOR LN: 22
MARGERY LN: 34, 35, 39, 40
MARSHALL ST: 23
MARTHA JONES RD: 35
MARTINGALE LN: 29
MARYMONT AVE: 32
MAYFAIR DR: 20
MEADOWBROOK RD: 22
METCALF ROAD: 17, 18, 24
MILK ST: 15, 22
MILL BROOK RD: 27
MILL ST: 19, 20, 27, 28
MOODIE ST: 16
MORGAN FARM RD: 13
NAHATAN ST: 21, 29, 30
NANCY DR: 32
NOANNET CIR: 13
NORFOLK AVE: 21
NORTH ST: 34
NSTAR WAY: 32, 37
OAK ST: 28, 35, 40, 41
OLD STONE RD: 08
OLDE CARRIAGE RD: 29
ORCHARD CIR: 13
ORIOLE RD: 34, 35
OVERLOOK AVE: 18
OXFORD RD: 13, 14
OXFORD TER: 13, 14
PALOMINO LN: 32
PARK CIR: 23
PARKER ST: 16
PARTRIDGE DR: 32
PEAR TREE DR: 32
PERRY DR: 25, 32
PERWAL ST: 24

PETTIGREW PL: 23
PHEASANT HILL ST: 27, 34
PHILLIPS BROOKS RD: 24
PHILLIPS WAY: 39, 40
PINE LN: 16, 23
PLEASANT VALLEY RD: 09
POND PLAIN RD: 28, 35
POND ST: 21, 28, 29
POPLAR ST: 17
PORTER ST: 25, 32
PUTTING DR: 24
RAILROAD AVE: 16
REDWOOD RD: 16
REED AVE: 29
RESERVOIR RD: 35
RIDGE RD: 01, 02
RIDGEWOOD RD: 23
ROBIN RD: 34, 35
ROCK MEADOW RD: 13
ROSEMONT RD: 32, 33
RUSSELL AVE: 14
SAINT DENIS DR: 24
SALISBURY DR: 13
SANDY VALLEY RD: 10, 11, 15
SAXON RD: 40
SCHAEFER AVE: 23
SCHOOL ST: 23
SEXTON AVE: 20, 28, 29
SHERMAN'S WAY: 28, 29, 36
SHOE STRING LN: 13
SHORT ST: 21
SKYLINE DR: 02
SMITH DR: 24
SOUTHWEST PK: 17
SPELLMAN RD: 31, 32
SPRING LN: 24
SPRUCE DR: 35
STANFORD DR: 34
STATION ST: 16, 23, 24
STEARNS ST: 21

STERLING RD: 13, 14
STEVENS CIR: 04, 05
STONEGATE LN: 27, 34
STONEMEADOW DR: 02, 04, 05
STORROW CIR: 04
STRAFFORD PL: 23
STRAFFORD RD: 16, 23
STRASSER AVE: 24, 31
SUMAC DR: 40
SUMMER ST: 02, 03, 05
SUNRISE RD: 34, 35
SUNSET RD: 05
SYCAMORE DR: 36, 40
SYLVAN RD: 20, 21
TAMARACK RD: 35, 40
TEMPLE RD: 28, 29
THATCHER ST: 15, 22
THOMPSON AVE: 29, 36
TRAILSIDE DR: 39
TWIN POST RD: 20
UNIVERSITY AVE: 33, 37, 38
WAGON RD: 21, 29
WALDO WAY: 16
WALKER RD: 25, 32
WALPER ST: 24, 31
WARWICK DR: 20
WASHINGTON ST: 16, 23
WEATHERBEE DR: 25
WEBSTER ST: 16
WELLINGTON DR: 21, 29
WELLS AVE: 29
WENTWORTH ST: 16
WESSEX DR: 20
WESTBROOK LN: 23
WESTCHESTER DR: 13
WESTDALE RD: 17
WESTFIELD ST: 01, 02, 03
WESTLAND AVE: 28
WESTVIEW TER: 20, 21
WESTWOOD GLEN RD: 14

WESTWOOD TER: 18
WHIPPOORWILL DR: 11
WHITEWOOD RD: 25, 32, 33
WHITNEY AVE: 28, 29, 35, 36
WICKLOW DR: 20
WIGHT LN: 32
WILDWOOD DR: 20
WILLARD CIR: 23, 24
WILLET POND DR: 41
WILLOW FARM RD: 21
WILLOW ST: 21, 29
WILSON WAY: 23
WILSONDALE ST: 01, 02
WINDMILL LN: 28
WINDSOR RD: 14
WINSLOW RD: 39, 40
WINTER ST: 29, 36
WINTER TER: 36
WOODLAND RD: 13, 20
WOODRIDGE RD: 40, 41
YALE ST: 38
YORK WAY: 13, 20
YOUNGS RD: 27

Definitions of FEMA Flood Zone Designations

Flood zones are geographic areas that the FEMA has defined according to varying levels of flood risk. These zones are depicted on a community's Flood Insurance Rate Map (FIRM) or Flood Hazard Boundary Map. Each zone reflects the severity or type of flooding in the area.

Moderate to Low Risk Areas

In communities that participate in the NFIP, flood insurance is available to all property owners and renters in these zones:

ZONE	DESCRIPTION
B and X (shaded)	Area of moderate flood hazard, usually the area between the limits of the 100-year and 500-year floods. Are also used to designate base floodplains of lesser hazards, such as areas protected by levees from 100-year flood, or shallow flooding areas with average depths of less than one foot or drainage areas less than 1 square mile.
C and X (unshaded)	Area of minimal flood hazard, usually depicted on FIRMs as above the 500-year flood level.

High Risk Areas

In communities that participate in the NFIP, mandatory flood insurance purchase requirements apply to all of these zones:

ZONE	DESCRIPTION
A	Areas with a 1% annual chance of flooding and a 26% chance of flooding over the life of a 30-year mortgage. Because detailed analyses are not performed for such areas; no depths or base flood elevations are shown within these zones.
AE	The base floodplain where base flood elevations are provided. AE Zones are now used on new format FIRMs instead of A1-A30 Zones.
A1-30	These are known as numbered A Zones (e.g., A7 or A14). This is the base floodplain where the FIRM shows a BFE (old format).
AH	Areas with a 1% annual chance of shallow flooding, usually in the form of a pond, with an average depth ranging from 1 to 3 feet. These areas have a 26% chance of flooding over the life of a 30-year mortgage. Base flood elevations derived from detailed analyses are shown at selected intervals within these zones.
AO	River or stream flood hazard areas, and areas with a 1% or greater chance of shallow flooding each year, usually in the form of sheet flow, with an average depth ranging from 1 to 3 feet. These areas have a 26% chance of flooding over the life of a 30-year mortgage. Average flood depths derived from detailed analyses are shown within these zones.
AR	Areas with a temporarily increased flood risk due to the building or restoration of a flood control system (such as a levee or a dam). Mandatory flood insurance purchase requirements will apply, but rates will not exceed the rates for unnumbered A zones if the structure is built or restored in compliance with Zone AR floodplain management regulations.
A99	Areas with a 1% annual chance of flooding that will be protected by a Federal flood control system where construction has reached specified legal requirements. No depths or base flood elevations are shown within these zones.

[CLICK TO RETURN TO INDEX PAGE](#)

High Risk - Coastal Areas

In communities that participate in the NFIP, mandatory flood insurance purchase requirements apply to all of these zones:

ZONE	DESCRIPTION
V	Coastal areas with a 1% or greater chance of flooding and an additional hazard associated with storm waves. These areas have a 26% chance of flooding over the life of a 30-year mortgage. No base flood elevations are shown within these zones.
VE, V1 - 30	Coastal areas with a 1% or greater chance of flooding and an additional hazard associated with storm waves. These areas have a 26% chance of flooding over the life of a 30-year mortgage. Base flood elevations derived from detailed analyses are shown at selected intervals within these zones.

Undetermined Risk Areas

ZONE	DESCRIPTION
D	Areas with possible but undetermined flood hazards. No flood hazard analysis has been conducted. Flood insurance rates are commensurate with the uncertainty of the flood risk.

[CLICK TO RETURN TO INDEX PAGE](#)